R. No. 8/2005

STATISTICAL HAND BOOK OF TAMIL NADU 2004

Issued By

SPECIAL COMMISSIONER AND DIRECTOR
DEPARTMENT OF ECONOMICS AND STATISTICS
BLOCK II, CENTRAL OFFICE BUILDINGS
259, ANNA SALAI, CHENNAI - 600 006

STATISTICAL HAND BOOK OF TAMIL NADU

2004

7369

ISSUED BY

SPECIAL COMMISSIONER & DIRECTOR
DEPARTMENT OF ECONOMICS AND STATISTICS
CENTRAL OFFICE BUILDINGS, BLOCK II
259, ANNA SALAI
CHENNAI-600 006.

342-1—1

Raj Bhavan Library
Chennai-600 022

7369

315.48205
P04;1

PREFACE

The Publication of "Statistical Hand Book of Tamil Nadu 2004" presents the latest statistical data on various Socio-Economic aspects of Tamil Nadu. Statistical Tables presented in this publication, highlight the trends in the development and progress in various sectors of Tamil Nadu State's economy.

The co-operation extended by various Heads of Departments of both State and Central Governments, Public Sector Undertakings and other organisations in bringing out this publication is gratefully acknowledged with thanks. It is hoped that this Hand Book will prove to be a useful reference book to Administrators, Planners, Scholars, Statisticians, Economists and all those who are interested in the Socio-Economic Planning of Tamil Nadu.

I express my appreciation to all the Officers and Staff of the Publication Division and Computer Centre of this Department in compiling voluminous data relating to this Hand Book.

As there is scope for improvements, suggestions for the same are most welcome.

CHENNAI - 600 006
Dated: 30-03-2005

S. MALATHI, I.A.S.,
Special Commissioner & Director.

PREFACE

The Publication of "Statistical Hand Book of Tamil Nadu, 2004" presents the latest statistical data on various Socio-Economic aspects of Tamil Nadu. Statistical tables presented in this publication, highlight the trends in the development and progress in various sectors of Tamil Nadu State's economy.

The co-operation extended by various Heads of Departments of both State and Central Governments, Public Sector Undertakings and other organisations in bringing out this publication is gratefully acknowledged with thanks. It is hoped that this Hand Book will prove to be a useful reference book to Administrators, Planners, Scholars, Statisticians, Economists and all those who are interested in the Socio-Economic Planning of Tamil Nadu.

I express my appreciation to all the Officers and Staff of the Publication Division and Computer Centre of this Department in compiling voluminous data relating to this Hand Book.

As there is scope for improvements, suggestions for the same are most welcome.

CHENNAI - 600 006
Dated: 30-03-2005

S. MALATHI, I.A.S.,
Special Commissioner & Director.

OFFICERS AND STAFF ASSOCIATED WITH THIS PUBLICATION

Advisors

Tmt. S.MALATHI, I.A.S.,
Special Commissioner & Director

Thiru. V.P. KANNAN, M.Sc.,
Additional Director

Technical Guidance

Thiru T. SRINIVASAN, M.Sc.,
Joint Director

Thiru. S. RAMACHANDRAN, M.A., B.L.,
Deputy Director

Data Processing

Tmt. D. SHYAMALA DEVI, M.A.,
Assistant Director.

Thiru. R. DHARMALINGAM, M.A.,
Statistical Officer.

DTP Processing

Computer Centre

CONTENT

	Page
PART A	
GENERAL INFORMATION	1-6
PART B	
TAMIL NADU AT A GLANCE	7-22
PART C	
SELECT ECONOMIC INDICATORS	23-30
PART D	
STATISTICAL TABLES WITH CHARTS AND GRAPHS	31-532
PART E	
SELECT ECONOMIC INDICATORS OF ALL STATES AND INDIA	533-552
APPENDIX	553-558

PART (D) STATISTICAL TABLES CHARTS AND GRAPHS

Table No.	Content	Page
1. AREA AND POPULATION		
1.1	Area, Population, Literates, Scheduled Castes and Scheduled Tribes by Districts	33-36
1.2	Population by Broad Industrial Categories of Workers	37
1.3	Population by Religion	37
1.4	Population by Age-Groups (Projected)	37
1.5	Population of Tamil Nadu -Decennial Growth	38
1.6	Salient features of Census 2001	39-40
1.7	Population and Literacy Rate of Tamil Nadu	41
1.8	Population Projection – Tamil Nadu	42
2. VITAL STATISTICS		
2.1	Births and Deaths Registered by Districts	43-45
2.2	Birth, Death and Infant Mortality Rates in Tamil Nadu and All India	46-48
2.3	Death by Causes	49
2.4	Expectation of Life at Birth	50
3. CLIMATE AND RAINFALL		
3.1	Temperature at Select Stations in Tamil Nadu	51-54
3.2	Distribution of Districts by Range of Rainfall	55
3.3	Rainfall by Districts	56-57
3.4	Time Series Data - Rainfall by Seasons	58
4. AGRICULTURE		
4.1	Soil Classification	59
4.2	Land Utilisation	60
4.3	Area Production and Productivity of Principal Crops	61
4.4	Area under Principal Crops by Districts	62-65
4.5	Area under Principal Crops as Percentages to the total Area Sown by Districts	66-69
4.6	Production of Principal Crops by Districts	70-75

Table No.	Content	Page
4.7	Agricultural Machinery and Implements	76
4.8	Consumption of Chemical Fertilizers and Pesticides	77
4.9	Number of Operational Holdings	78-79
4.10	Area of Operational Holdings	80-81
4.11	Index Numbers of Agricultural Production and Productivity	82
4.12	Area of Important Crops in Tamil Nadu	83
4.13	Productivity and Production of Important Crops in Tamil Nadu	84-85
4.14	Micro-Nutrient Mixtures Capacity, Production and Distribution	86
4.15	Distribution of Quality Seeds	86
4.16	Seed Replacement by Crops	87
4.17	Area, Production and Productivity of Horticultural Crops in Tamil Nadu	87
4.18	Coconut Development Programmes	88
4.19	Integrated Cotton Development Scheme	88
4.20	Sugarcane Development Scheme	89
4.21	Production and Distribution of Breeder Seed from Tamil Nadu Agricultural University	89
4.22	Regulated Markets, Check Posts, Rural Godowns Commercial Grading Centres, Kapas Grading Centres in Tamil Nadu	90-91
4.23	National Agricultural Insurance Scheme	92
4.24	Area and Production of Horticultural Crops by Districts	93-96
4.25	Financial Performance of AGROFED	96
5. IRRIGATION		
5.1	Sources of Water Supply	97-98
5.2	Source wise Net Area Irrigated by Districts	99-100
5.3	Area Sown and Irrigated by Districts	101-102
5.4	Principal Crop wise Area Irrigated	103
5.5	Water Level and Release of Water in certain Reservoirs	104
6. RURAL WATER SUPPLY		
6.1	Status of Water Supply Habitations covered by Districts	105
6.2	Drinking Water – Status of Rural Habitations	106
6.3	Rural Water Supply Performance	106
6.4	Urban Water Supply Performance	106

Table No.	Content	Page
7. ANIMAL HUSBANDRY		
7.1	Livestock and Poultry Population by Districts	107-108
7.2	Veterinary Institutions and Sub-Centres by Districts	109-111
7.3	Animal Husbandry Infrastructure Facilities	112
7.4	Dairy Development	113
7.5	Estimated Milk Production	113
7.6	District-wise Estimated Milk Production	114
7.7	Per Capita Consumption of Milk	115
7.8	Fodder Development	115
7.9	Meat Production	115
7.10	Estimated Egg Production by Districts	116
7.11	Total Egg Production	117
7.12	Egg Average Yield / Layer	117
8. FISHERIES		
8.1	Fisheries Development	119
8.2	Estimated Marine Fish Production-Craft wise by Districts	120
8.3	Estimated Inland Fish Production by Districts	121
8.4	Source-wise Estimation of Inland Fish Production	122
8.5	Performance of Fish Farmers Development Agencies	123-124
8.6	Export of Fish and Fishery Products in Tamil Nadu	124
9. FORESTS		
9.1	Area under Forests	125
9.2	Outturn of Forest Produce	125-126
9.3	Forest based Industries	127
9.4	National Park, Wild Life Sanctuaries and Birds Sanctuaries	128-129
9.5	Area under Social Forestry	130
9.6	Tamil Nadu Forest Plantation Corporation, Tiruchirapalli	130
9.7	Tamil Nadu Forest Plantation Corporation's Income and Expenditure	130
9.8	Tamil Nadu Tea Plantation Corporation Limited, Coonoor	131
9.9	Income and Expenditure of Tamil Nadu Tea Plantation Corporation Limited	131
9.10	Arasu Rubber Corporation Limited, Nagercoil	132

Table No.	Content	Page
10. ELECTRICITY		
10.1	Installed Capacity and Generation of Electricity	133-136
10.2	Length of EHT / HT Lines, Distribution Transformers and EHT / HT Sub Stations	137
10.3	Consumption of Electricity	137
10.4	Consumers and Connected Load	138
10.5	Rural Electrification by Districts	139-141
10.6	Tamil Nadu Electricity Board - Capital Budget at a Glance	142
10.7	Approved and On Going Schemes	142
10.8	Time series data - Development of Energy in Tamil Nadu	142
11. INDUSTRIES		
11.1	Results of Annual Survey of Industries	143
11.2	Estimated Number of Factories, Value of Output and Net Value Added by Major Industry Groups based on ASI	144-147
11.3	Minerals Production in Tamil Nadu	148
11.4	Estimated Production of Handloom Cloths in Tamil Nadu	149
11.5	Small Scale Industries (Registered)	150
11.6	Performance of Khadi and Village Industries	151-152
11.7	Number of Printing Presses	153
11.8	Sericulture	154-155
11.9	Time Series Data - Annual Survey of Industries	156
11.10	Profile of Textile Industry in Tamil Nadu and All India	157
11.11	Performance of Sugar Industry	158
11.12	Performance of Cement Industry in Tamil Nadu and All India	158
11.13	Index Numbers of Industrial Production by Industrial Classification	159
11.14	Growth of Index of Industrial Production	160
11.15	Index Numbers of Industrial Production in Tamil Nadu	160
11.16	Consumption of Petroleum Products in Tamil Nadu	160
11.17	Production of Crude Oil and Natural Gas in Tamil Nadu	161
11.18	Petroleum Product-wise Sales in Tamil Nadu	161-162
11.19	Loans Sanctioned under different categories of Industrial Units by State Industries Promotion Corporation of Tamil Nadu Ltd.,	163
11.20	Scheme-wise Loan Sanctioned by SIPCOT	163

Table No.	Content	Page
11.21	District-wise Sanction of Projects by SIPCOT	164
11.22	Year Wise Details of Sanction and Disbursement of Term Loan by SIPCOT	164
11.23	Land Acquired, Developed and Allotted by SIPCOT	165-166
11.24	Growth Centres Developed by SIPCOT	167-168
11.25	Distribution of Raw Materials by Direct Sales and Agency Sales by SIDCO	169
11.26	Financial Positions of Tamil Nadu Small Industries Development Corporation Limited, Chennai (SIDCO)	169
11.27	Performance of Tamil Nadu Cement Corporation (TANCEM) Unit wise	170
11.28	Tamil Nadu Small Industries Corporation Limited (TANSI) Number of Manufacturing Units	170
11.29	Tamil Nadu Small Industries Corporation Limited (TANSI) – Production and Sales	170
12. FACTORIES		
12.1	Number of Registered and working factories	171
12.2	Employment in working factories	171
12.3	Trade Unions, Industrial Disputes by Strikes, Lockouts and Gheraos	172
12.4	Industrial Disputes and Complaints	172
13. COMPANIES LIMITED BY SHARES		
13.1	Industrial Classification of New Registration of Companies Limited by Shares in Tamil Nadu	173-174
14. MEDICAL AND HEALTH		
14.1	Hospitals, Dispensaries, Bed Strength, Doctors and Nurses	175
14.2	Hospitals, Dispensaries, Bed Strength, Doctors and Nurses under the control of Director of Indian Medicine and Homoeopathy	176
14.3	Patients Treated for Cancer under Cancer Control Programme	177
14.4	Medical Institutions under the Control of Directorate of Medical and Rural Health Services	177
14.5	Services Rendered by the Medical Institutions	177
14.6	Population, Beds and Doctors Ratio District-wise	178-181
14.7	Immunisation Performance in Tamil Nadu	182
14.8	Incidence of Vaccine Preventable Diseases in Tamil Nadu	182
14.9	Indian Medicine Head Quarters Hospitals and Bed Strength	183

Table No.	Content	Page
14.10	Government Medical Institutions having Siddha wings attached with Out-Patient Department	183
14.11	Registration of Indian Medicine and Homoeopathy Practitioners	184
14.12	Screening of School Children under Blindness Control Programme	184
14.13	Performance of Cataract Operations	184
14.14	AIDS Cases in Tamil Nadu	185
14.15	Leprosy Eradication in Tamil Nadu	186
15. FAMILY WELFARE		
15.1	Progress of Family Welfare Programme by Districts	187-188
16. EDUCATION		
16.1	School Age Population and Enrolment	189
16.2	Universities Students and Teachers	190
16.3	Number of Students studying course-wise	191-193
16.4	Colleges for General Education	194
16.5	Colleges for Professional Education	194
16.6	Colleges for Special Education	195
16.7	Schools for General Education	195
16.8	Schools for Professional Education	196
16.9	Schools for Special Education	196
16.10	Institutions for Other Professional Education	197-198
16.11	Number of Technical Institutions in Tamil Nadu	198
16.12	Polytechnics, Engineering Colleges	199
16.13	Polytechnics – By Districts	199
16.14	Engineering Colleges and Polytechnics Students Strength	200
16.15	Engineering Colleges – By Districts	201
16.16	Scholarships to Students by Community / Districts	202-203
16.17	Hostels and Inmates by Community by Districts	204-207
16.18	Time Series Data – Educational Institutions and Enrolment of Students	208
17. EMPLOYMENT		
17.1	Working of Employment Exchanges	209
17.2	Employment in Public Sector	209
17.3	Employment By Industrial Divisions	210

Table No.	Content	Page
17.4	Placements provided by Tamil Nadu Public Service Commission, Teachers Recruitment Board, Railway Recruitment Board, Staff Selection Commission etc.	211-217
17.5	Overseas Manpower Corporation Limited, Manpower Deployed Structure	217-218
17.6	Sector-wise State Government Employees by Sex	219
17.7	Time Series Data – Registrations and Placements in Tamil Nadu	220
18. HOUSING AND BUILDING ACTIVITY		
18.1	Dwelling Units created in new constructions under Public and Private Sector by Room Units	221
18.2	Building Permits Sanctioned by Local Bodies	221
18.3	Amount invested in Housing and Building Activity under Public Sector	221
18.4	Construction Activity of Tamil Nadu Housing Board	222
18.5	Construction Activity of Tamil Nadu Slum Clearance Board	222
18.6	Index Numbers of Building Construction Cost in Urban Centres	223
18.7	Number of Households and Number of Occupied Residential Houses	224-226
19. REGISTRATION		
19.1	Number of Documents Registered and Revenue Earned	227
20. COMMERCIAL TAX		
20.1	Important Indicators for Tamil Nadu	229-230
20.2	Revenue and Expenditure of the Commercial Taxes Department	230
20.3	Revenue Realised under all the Acts Administered by Commercial Taxes Department	231
20.4	Registered Dealers in Tamil Nadu	232
20.5	Division-wise Distribution of TNGST Assessees by Tax Slabs	233-239
20.6	Distribution of Assessees by Turnover and Tax Slabs	240-241
20.7	Division-wise No. of Assessees and Tax Revenue	242-244
20.8	Tax Slab-wise Assessees and Tax Revenue under TNGST	245-246

Table No.	Content	Page
21. CO-OPERATION		
21.1	Number of Membership and paid up Share Capital of Co-operative Societies	247-248
21.2	Loans Advanced, Outstanding and Overdue of certain Co-operative Credit Societies	249
21.3	Basic Data of Tamil Nadu State Apex Co-operative Bank Ltd.	249
21.4	Tamil Nadu Industrial Co-operative Bank Ltd. - Sources of Fund	249
21.5	Loans and Advances Disbursed by Tamil Nadu Industrial Co-operative Bank	250
21.6	Prime Activities and Village level Agricultural Co-operative Credit Societies and Land Development Banks Co-operative Societies/ Urban Banks	250
21.7	Issue of Short Term and Medium Term Loans by Co-operative Societies	251
21.8	Loans issued by Co-operative Banks for Non-Farm Sector / Small Scale Industries	251
21.9	Issue of Short Term and Medium Term Loans to the weaker sections	251
21.10	Fertilizer and Other Inputs Distributed through Co-operatives	252
21.11	Agricultural Inputs handled by the Tamil Nadu Co-operative Marketing Federation and Other Marketing Institutions	252
21.12	Marketing Co-operatives (including TANFED) for Marketing of Agricultural Produce	252
21.13	Number of Godowns and their Capacities	253
21.14	Services rendered by LAMP Co-operative Societies	254
22. CIVIL SUPPLIES		
22.1	Fair Price Shops in Tamil Nadu by Districts	255-257
22.2	Scale of Supply of Essential Commodities under Public Distribution System	258
22.3	Scale of Supply of Kerosene to LPG holders	258
22.4	Family cards with LPG breakup by Districts	259-268
22.5	Essential Commodities distributed through Fair Price Shops by Districts	269-278
22.6	Off-take of Essential Commodities	279-280
22.7	Tamil Nadu Warehousing Corporation	280

Table No.	Content	Page

23. ROAD AND TRANSPORT

23.1	Length of Roads	281-282
23.2	Number of Accidents and Persons involved	282
23.3	Road Accidents by Districts	283
23.4	Registered Motor Vehicles by Districts	284-292
23.5	Transport Corporations in Tamil Nadu	293-294
23.6	Select Indicators of overall performance of State Transport Corporations	295
23.7	Performance of All State Transport undertakings in Tamil Nadu	295
23.8	Public Services rendered by the State Transport undertakings	295
23.9	Railways in Tamil Nadu	296
23.10	Port Development	296
23.11	Air Ports in Tamil Nadu	297
23.12	Time Series Data - Transport Development in Tamil Nadu	298
23.13	Mode of Vehicular Service on Road and their Growth in Tamil Nadu	298

24. COMMUNICATIONS

24.1	Post and Telegraph Offices	299
24.2	Telephones, Cellular Phones and WLL Phones in Tamil Nadu	299

25. INSTITUTIONAL FINANCE

25.1	Banking Development - Key Indicators	301
25.2	Number of Commercial Banks in Tamil Nadu	301
25.3	Deposits of Scheduled Commercial Banks in Tamil Nadu	302
25.4	Operation of Commercial Banks in Tamil Nadu	302
25.5	Number of Bank Offices	303
25.6	Population served per Bank Office	303
25.7	Per Bank Deposits in Tamil Nadu	303
25.8	Aggregate Bank Deposits	303
25.9	Banking Development in Select Districts	304
25.10	Gross Bank Credit	304

Table No.	Content	Page
25.11	Per Bank Credit in Tamil Nadu	305
25.12	Credit Deposit Ratio	305
25.13	Trend of Banking Development in Tamil Nadu	305
25.14	Operation of Commercial Banks by Districts	306-308
25.15	Major Sector-wise Allocation, Achievement under Annual Credit Plan (ACP) by Districts	309-311
25.16	Advances by Public Sector Banks towards Priority Sectors in Tamil Nadu	312
25.17	Occupation-wise Outstanding Credit of Scheduled Commercial Banks in Tamil Nadu	313-314
26. COMMUNITY DEVELOPMENT		
26.1	Coverage of Swarnajayanthi Gram Swarozgar Yojana and SGRY	315
26.2	Progress of Community Development Programme	315-316
26.3	Prime Minister's Rozgar Yojana (PMRY)	317
26.4	Tamil Nadu Corporation for Development of Women Limited – Mahalir Thittam Scheme	318-321
26.5	Bio-Gas Development Programme by Districts	322
26.6	Credit Flow to Minority Communities	323
26.7	Construction of Group Houses for the benefit of Scheduled Castes / Scheduled Tribes and Freed Bonded Labourers under Indira Awaas Yojana by Department of Rural Development, Tamil Nadu	323
26.8	Employment Generation under Poverty Alleviation Schemes	323
27. SOCIAL WELFARE		
27.1	Puratchi Thalaivar M.G.R. Nutritious Meal Programme Centres	325
27.2	Beneficiaries under Puratchi Thalaivar M.G.R. Nutritious Meal Programme in Tamil Nadu	326-328
27.3	Number of Beneficiaries under Free Supply of Text Books and Uniforms by Districts	329
27.4	Number of Beneficiaries under Old Age Pension Scheme in Tamil Nadu	330
27.5	Marriage Assistance Schemes in Tamil Nadu	330
27.6	Free House Sites distributed to Scheduled Castes , Scheduled Tribes, Backward Classes and Most Backward Classes in Tamil Nadu	331
27.7	World Bank Assisted ICDS III Project Coverage	332-333
27.8	World Bank Assisted ICDS III Project Nutritional Status of Children in the Age Group of 0-36 Months	334-335
27.9	World Bank Assisted ICDS III Project Pre-School Beneficiaries (37-60 Months - Children)	336
27.10	Population of the Disabled in Tamil Nadu	337
27.11	Government Rehabilitation Homes and Government Care Camp, Melpakkam	338

Table No.	Content	Page
	28. ADI DRAVIDAR AND TRIBAL WELFARE	
28.1	Population of Scheduled Castes and Scheduled Tribes in Tamil Nadu District-wise	339-340
28.2	Percentage of Literacy by Scheduled Castes and Scheduled Tribes by Districts	341
28.3	Classification of Scheduled Castes Population Industry-wise	342
28.4	Number of Main Workers, Marginal Workers and Non-Workers among Scheduled Castes	342
28.5	Number and Area of Operational Holdings by Scheduled Castes and Scheduled Tribes	343-344
28.6	Students strength in Adi Dravidar Welfare Schools	345-349
28.7	Students Strength in Government Tribal Residential Schools	350-351
28.8	Standard wise strength of students belonging to Scheduled Castes / Scheduled Tribes	352-354
28.9	Number of Adi Dravidar Welfare Hostels functioning in Government and Rented Buildings	355-356
28.10	Details of Scheduled Tribes Hostels	356
28.11	Number of Government Hostels for Adi Dravidars with their Strength	357-360
28.12	Vacancies notified to the Employment Exchanges among Scheduled Castes and Scheduled Tribes in Tamil Nadu	361
28.13	Registrations and Placements among Scheduled Castes and Scheduled Tribes	361
28.14	Unemployment Status among Scheduled Castes and Scheduled Tribes Candidates	361
28.15	The Proportion of Placements to Registrations among Scheduled Castes, Scheduled Tribes and All Categories	361-362
28.16	Construction of Houses for Tribals in Tamil Nadu	363
28.17	Construction of Houses and Community Halls for Adi Dravidars in Tamil Nadu	363-364
28.18	Number of Beneficiaries and Sanction by NSFDC to TAHDCO	364
28.19	Provision of Drinking Water Wells to Scheduled Castes and Scheduled Tribes in Tamil Nadu	365
28.20	Small Scale Industries Certificates issued to Scheduled Castes and Scheduled Tribes Entrepreneurs	365
28.21	Amount spent and Number of Pattas issued for Adi Dravidars	365
28.22	Number of Houses provided for Scheduled Castes and Scheduled Tribes through State Housing Board	366

Table No.	Content	Page
28.23	Number of Houses provided for Scheduled Castes and Scheduled Tribes through Slum Clearance Board	366
28.24	Tamil Nadu Corporation for the Development of Women Limited – Mahalir Thittam – Scheme-wise sanctioned progress	367-370
28.25	Target and Achievement under Individual Entrepreneur Scheme by Districts	371
28.26	Flow and expenditure under Special Component Plan and Target and Achievement of 20 Point Programme	372
28.27	Flow of Funds from State Plan and Expenditure	373-375
28.28	Tribal Sub Plan	376-378
28.29	Special Component Plan for Ninth Five Year Plan	379
28.30	Special Component Plan for Tenth Five Year Plan for Scheduled Caste – Flow of funds from State Plan	380
28.31	SPC for SCS Draft Tenth Five Year Plan	381
28.32	Budget Allocation for the Educational Development of the Scheduled Castes and Scheduled Tribes	381
28.33	Long Term Loans and Advances sanctioned to Adi Dravidar and Tribals for Agriculture by Primary Land Development Banks	382
28.34	Loans and Advances sanctioned to Adi Dravidar and Tribals for Agriculture by Primary Agricultural Credit Societies	383-385
28.35	Reservation of Scheduled Castes and Scheduled Tribes in Local Bodies Election	386-387
28.36	Protection of Civil Rights Cases Registered and their Disposal	388
28.37	Prevention of Atrocities against Scheduled Castes / Scheduled Tribes Act 1989 – Cases Registered in Tamil Nadu and their disposal	388
28.38	Number of Atrocity / Dormant Atrocity Prone Villages in Tamil Nadu	388
29. PRICE INDICES		
29.1	Index Numbers of Wholesale Prices in Tamil Nadu	389
29.2	Consumer Price Index Numbers for Industrial Workers	389-390
29.3	Consumer Price Index Numbers for Urban Non-Manual Employees	390
29.4	All India Consumer Price Index Numbers for Industrial Workers	391
29.5	Consumer Price Index Numbers for Selected Essential items in Rural Tamil Nadu	391
29.6	Consumer Price Index Numbers for Selected Essential items in Urban Tamil Nadu	392
29.7	Time Series Data-Consumer Price Index Numbers for Industrial Workers	392

Table No.	Content	Page
30. FOREIGN TRADE		
30.1	Total Value of Foreign Trade through the Ports of Tamil Nadu by Air and Sea	393
30.2	Port-wise Exports and Imports in terms of Value through Tamil Nadu Ports by Sea and Air	394
30.3	Exports of Certain Commodities by Sea and Air through Tamil Nadu Ports	395-397
30.4	Imports of Certain Commodities by Sea and Air through Tamil Nadu Ports	398-400
30.5	Value of Export of Commodities by Sea through Tamil Nadu Ports.	401-406
30.6	Value of Export of Commodities by Air through Tamil Nadu Ports	407-411
30.7	Value of Import of Commodities by Sea through Tamil Nadu Ports	412-417
30.8	Value of Import of Commodities by Air through Tamil Nadu Ports	418-421
30.9	Time Series Data – Foreign Trade	422
31. LEGISLATURE AND ELECTION		
31.1	General Election - Tamil Nadu Legislative Assembly 2001- Results at a Glance	423
31.2	General Election to Tamil Nadu Legislative Assembly by Constituencies	423-428
31.3	General Election - Lok Sabha – 1999 Results at a Glance by Partywise	429-430
31.4	General Election to Lok Sabha by Parliamentary Constituencies - 1999	431-432
32. JUDICIAL ADMINISTRATION		
32.1	Judicial Divisions and Original Jurisdiction	433
32.2	Results of Civil and Revenue cases in the Courts of Original Jurisdiction, Civil Suits Regular	433
33. POLICE AND PRISON		
33.1	Police Force	435
33.2	Cognizable Offence under Indian Penal Code	436
33.3	Persons killed and injured in Police Firing and Other Allied reasons in various occasions in Tamil Nadu	436
33.4	Number of Property Crimes in Tamil Nadu	436
33.5	Prisons and Convicts	437
33.6	Fire and Rescue Services	438-439
33.7	Key Indicators of Police Force	439

Table No.	Content	Page
34. LOCAL BODIES		
34.1	Municipal Bodies Area and Population	441
34.2	Municipal Bodies by Grade-wise by Districts	442
34.3	Receipts and Expenditure of the Corporation of Chennai (Actuals)	443-444
34.4	Receipts and Expenditure of the Corporation of Madurai (Actuals)	445-446
34.5	Receipts and Expenditure of the Corporation of Coimbatore (Actuals)	447-448
34.6	Receipts and Expenditure of the Corporation of Salem (Un-Audited)	449-450
34.7	Receipts and Expenditure of the Corporation of Tiruchirapalli (Actuals)	451-452
34.8	Receipts and Expenditure of the Corporation of Tirunelveli (Un-Audited)	453-454
34.9	Receipts and Expenditure of Six Corporations	454
34.10	Receipts and Expenditure of All Municipalities	455-456
34.11	Panchayat Unions, Village Panchayats and Town Panchayats by Districts	457
34.12	Revenue Divisions, Taluks, Firkas and Villages by Districts	458
35. STATE INCOME		
35.1	Estimates of Net State Domestic Product by Industry of Origin at Current Prices at Factor Cost	459-462
35.2	Estimates of Net State Domestic Product by Industry of Origin at Constant Prices at Factor Cost	463-465
35.3	Value of Output from Agriculture	466
35.4	District Income Estimates – NDDP at Current and Constant Prices	467-470
36. STATE EXCISE		
36.1	Production of Indian Made Foreign Spirit and Beer	471
36.2	Excise Revenue	472
37. STATE FINANCE		
37.1	Overall Budget	473
37.2	Receipts on Revenue Account by Principal Heads	474
37.3	Expenditure on Revenue Account by Principal Heads	475
37.4	Small Savings Collection by Districts	476
37.5	SCRIP - wise Small Savings Collection	477
37.6	Year-wise Small Savings Collection in Tamil Nadu	477

Table No.	Content	Page
38. FIVE YEAR PLAN		
38.1	Plan Outlay and Actual Expenditure by Major Development Sectors	479
38.2	Physical Target and Achievements during Annual Plans	480-481
38.3	Five Year Plans - Total Outlay and Expenditure	482
38.4	Plan Expenditure - State Schemes	482
39. INCOME TAX		
39.1	Income Tax Collections	483
40. INSURANCE		
40.1	Life Insurance in Tamil Nadu	485
40.2	Investment made in Tamil Nadu by Life Insurance Corporation of India	486
40.3	Postal Life Insurance	486
40.4	Postal Life Insurance Business	486
41. RECREATION		
41.1	Cinema Theaters and Entertainment Tax Collected by Districts	487-490
41.2	Radio Stations in Tamil Nadu	491
41.3	Doordarshan Transmitters in Tamil Nadu	491
41.4	Television Homes and Viewers in Tamil Nadu	492
41.5	Networks and Kendras	492
42. TOURISM		
42.1	Tourist Attractions by Districts	493-507
42.2	Pilgrim Centres by Districts	508-516
42.3	Indian Tourism	517
42.4	Tourist Arrivals in Tamil Nadu	517
42.5	Number of Tourists Arrivals in Tamil Nadu by Centrewise	518
42.6	Nationality wise Tourists Arrivals in Chennai Airport	519
42.7	Foreign Tourist Arrivals to India and the Percentage share of Tamil Nadu	519
42.8	Foreign Tourist Arrivals in Chennai and Tiruchirapalli Airports only	519
42.9	Conducted Tour packages by Tamil Nadu Tourism Development Corporation Limited	520-524
42.10	Tamil Nadu Group of Hotels, Youth Hostels and Resorts	525-526

Table No.	Content	Page
43. ENVIRONMENT		
43.1	Average Gaseous Composition of Dry Air in the Troposphere	527
43.2	National Ambient Air Quality Standards (NAAQS)	527-528
43.3	Status of Ambient Air Quality in Major Cities of Tamil Nadu	528-529
43.4	Ambient Noise Standards as prescribed by Pollution Control Board	529
43.5	Emission Limits for Diesel Driven Vehicles	529
43.6	Emission Limits for Petrol-Driven Vehicles	530
43.7	National Ambient Air Quality Monitoring, Chennai	530
43.8	Summary Status of Pollution Control in Certain Categories of Industries in Tamil Nadu	530
43.9	Analytical Output (Water) of Tamil Nadu Pollution Control Board Laboratories	531
43.10	Number of Industries visited for Air Survey and Number of AAQS/SM Samples Collected	531
43.11	Number of Vehicles Tested and Emission level Recorded	532

LIST OF CHARTS

	Charts	Table No.	Page
1.	Decennial Growth of Population	1.5	38
2.	Rainfall by Seasons in Tamil Nadu	3.4	58
3.	Land Utilisation in Tamil Nadu	4.2	60
4.	Status of Water Supply – Habitations covered by Districts	6.1	105
5.	Estimated Marine Fish Production	8.2	121
6.	Estimated Inland Fish Production	8.3	122
7.	Generation of Electricity	10.1	136
8.	Consumption of Electricity	10.3	137
9.	Registrations and Placements in Tamil Nadu	17.7	220
10.	Number of Households and Number of Occupied Residential Houses	18.7	226

Charts		Table No.	Page
11.	Revenue Derived from Taxes under all the Commercial Taxes Act	20.3	231
12.	Division wise TNGST Tax Revenue	20.7	244
13.	Division wise CST Tax Revenue	20.7	244
14.	Number of Bank Offices in Tamil Nadu	25.5	303
15.	The Proportion of Placements to Registrations among Scheduled Castes, Scheduled Tribes and All Categories	28.15	362
16.	Construction of Houses for Tribals in Tamil Nadu	28.16	363
17.	All India Consumer Price Index Numbers for Industrial Workers	29.4	391
18.	Total Exports and Imports By Sea & Air through Tamil Nadu	30.1	393
19.	Contribution by Tamil Nadu in Trading Activities towards Exports and Imports	30.1	393
20.	Net State Domestic Product	35.1	462
21.	Per Capita Income	35.1	462
22.	Production of Indian Made Foreign Liquor and Beer	36.1	471
23.	Plan Outlay and Actual expenditure by Major Development Sectors	38.1	479
24.	Plan Outlay by Major Development Sectors	38.1	480
25.	Income Tax Collection	39.1	483

PART A

GENERAL INFORMATION

PART "A"

GENERAL INFORMATION

HIS EXCELLENCY GOVERNOR OF TAMIL NADU

THIRU SURJIT SINGH BARNALA

COUNCIL OF MINISTERS WITH THEIR PORTFOLIOS

AS ON 15.03.05

*****

1.	Selvi J JAYALALITHAA Chief Minister, C.M.	Public, General Administration, Indian Administrative Service, Indian Police Service, other All India Services, District Revenue Officers, Home, Police and Minorities Welfare
2.	Thiru O. PANNEERSELVAM Minister for Public Works, Prohibition, Excise and Revenue M (P.W., P&E and Revenue)	Public Works, Highways, Irrigation including Minor Irrigation, Prohibition and Excise, Molasses, Prevention of Corruption, Prisons, Revenue, District Revenue Establishment, Deputy Collectors, Registration, Stamp Act, Stationery & Printing, Government Press, Bhoodan & Gramdhan and Passports.
3.	Thiru C PONNAIYAN Minister for Finance M (Fin)	Finance, Planning, Elections and Legislature, Legislation, Weights and Measures, Debt Relief including Legislation on money lending, Chits Registration of Companies.
4.	Thiru D. JAYAKUMAR Minister for Law & Information Technology M (L & I.T)	Law, Courts, Information Technology.

5.	Thiru POLLACHI V JAYARAMAN Minister for Food & Co-operation M (F & Co-Op)	Food, Civil Supplies, Price Control & Statistics, Co-operation.
6.	Thiru P.C. RAMASAMY Minister for Hindu Religious & Charitable Endowments M (H.R. & C.E.)	Hindu Religious and Charitable Endowments
7.	Tmt. P VIJAYALAKSHMI PALANISAMY Minister for Social Welfare M (S.W)	Social Welfare including Women's and Children's Welfare, Nutritious Noon Meal, Welfare of the Disabled, Beggar Homes, Orphanages and Correctional Administration
8.	Thiru N THALAVAI SUNDARAM Minister for Health M (H)	Health, Family Welfare & Medical Education.
9.	Tmt. B VALARMATHI Minister for Rural Industries M (R.I)	Rural Industries including Cottage Industries, Small Scale Industries, Khadi and Village Industries Board
10.	Thiru C KARUPPASAMY Minister for Adi-Dravidar Welfare M (A.D.W.)	Adi-Dravidar Welfare, Hill Tribes, Bonded Labour & Welfare of Ex-servicemen
11.	Thiru. R VISWANATHAN (Natham Constituency) Minister for Transport & Electricity M (T & Elect.)	Transport, Nationalised Transport, Motor Vehicles Act & Ports, Electricity and Non-conventional energy Development

12.	Thiru. NAINAR NAGENTHRAN Minister for Industries M (Ind.)	Industries, Iron & Steel Control, Mines and Minerals, Electronics.
13.	Thiru. K PANDURANGAN Minister for Agriculture M (Agri.)	Agriculture, Agricultural Engineering, Agro Service Co-operatives, Horticulture, Sugarcane Cess, Sugarcane Development.
14.	Thiru Se. Ma. VELUSAMY Minister for Backward Classes M (B.C.)	Backward Classes, Most Backward Classes & Denotified Communities.
15.	Thiru P V DAMODHIRAN Minister for Animal Husbandry M (A.H)	Animal Husbandry.
16.	Thiru R VAITHILINGAM Minister for Forests & Environment M (F & En.)	Forests & Environment and Pollution Control.
17.	Thiru ANITHA R RADHAKRISHNAN (Tiruchendur Constituency) Minister for Housing & Urban Development M (Hg. & UD)	Housing, Housing Development, Town Planning, Slum Clearance, Accommodation Control, Urban Development and CMDA.
18.	Thiru C. Ve. SHANMUGAM Minister for Education and Commercial Taxes M (Edu. & C.T.)	Education, Technical Education, Science and Technology, Archaeology, Tamil Development and Tamil Culture, Indians Overseas, Refugees and Evacuees, Commercial Taxes.

19.	Thiru S RAMACHANDRAN Minister for Dairy Development M (D.D)	Milk & Dairy Development.
20.	Thiru V SOMASUNDARAM Minister for Handlooms & Textiles M (H & T)	Handlooms & Textiles.
21.	Thiru M RADHAKRISHNAN (Thirumayam Constituency) Minister for Fisheries M (F)	Fisheries.
22.	Thiru A MILLER Minister for Tourism M (Tourism)	Tourism and Tourism Development Corporation.
23.	Thiru P ANNAVI Minister for Labour M (L)	Labour, Employment and Training, Urban and Rural Employment, Census and Wakfs.
24.	Thiru K P ANBALAGAN Minister for Information, Publicity & Local Administration M (I, P & Local Admn.)	Information and Publicity, Film Technology, Cinematograph Act, Newsprint Control, Municipal Administration, Rural Development, Panchayats and Panchayat Unions, Poverty Alleviation Programmes, Rural Indebtedness, Urban and Rural Water Supply
25.	Thiru INBATHTAMILAN Minister for Sports & Youth Welfare M (S & Y.W.)	Sports and Youth Welfare

PART B

TAMIL NADU AT A GLANCE

TAMIL NADU AT A GLANCE 2004

1 GEOGRAPHICAL POSITION

North Latitude Between 8° 5' and 13° 35'
East Longitude Between 76° 15' and 80° 20'

2 AREA AND POPULATION (2001 Census)

Area (Sq.Km.)	:		130058
Population	:		62405679
▸ By Sex			
- *Male*	:	*31400909*	
- *Female*	:	*31004770*	
▸ By Area			
- *Rural*	:	*34921681*	
- *Urban*	:	*27483998*	
Density (per Sq. Km)			480
Literates			40524545
Workers	:		
▸ Total Workers	:		27878282
- *Male*	:	*18100397*	
- *Female*	:	*9777885*	
- *Rural*	:	*17559768*	
- *Urban*	:	*10318514*	
▸ Main Workers	:	23757783	
▸ Marginal Workers	:	4120499	
▸ Categories of Workers			
- *Cultivators*	:	*5116039*	
- *Agricultural Labourers*	:	*8637630*	
- *Household Industry*	:	*1499761*	
- *Other Workers*	:	*12624852*	
Non-Workers	:		34527397

3 VITAL STATISTICS 2003

Births (CRS)	:		1088659
Deaths (CRS)	:		420107
Infant Deaths (CRS)	:		12525
Birth Rate (per 1000) (SRS) 2002			18.5
▸ Rural	:	19.1	
▸ Urban	:	17.5	
Death Rate (per 1000) (SRS) 2002			7.7
▸ Rural	:	8.6	
▸ Urban	:	5.9	
Infant Mortality Rate (per 1000 live Birth) (SRS) 2002			44
▸ Rural	:	50	
▸ Urban	:	32	
Expectation of life at Birth (2001-06)			
▸ Male	:		67.00
▸ Female	:		69.75

4 TEMPERATURE 2003-04 (in Degree Celsius)

Plains

- Maximum : 46.0
- Minimum : 12.6

Hill Stations

- Maximum : 33.5
- Minimum : 5.1

5 RAINFALL 2003-04 (in m.m.)

Normal : 961.8

Actual : 1034.6

6 AGRICULTURE 2003 -04

Total Cultivated Area (Ha) : 5316027

Net Area Sown (Ha) : 4689156

Area Sown more than once (Ha) : 626871

Area and Production of Principal Crops	Area (Ha) (in '000)	Production ('000 Tonnes)
Paddy (Rice)	1397	3223
Millets and other Cereals	904	888
Pulses	537	201
Sugarcane (Gur)	192	1766
Groundnut	592	918
Gingelly	84	29
Cotton (bales of 170 Kg. lint)	98	123

Agricultural Land Holdings (as per 1995-96 Agricultural Census)

- Holdings (in Nos) 8011832
- Area (Ha) 7303206
- Average size of Holdings (Ha) 0.91

7 IRRIGATION 2003-04

Net area irrigated (in Ha.) : 2147673

- Government Canals : 448955
- Private Canals : 503
- Tanks : 384960
- Tube Wells : 304136
- Open Wells : 994491
- Other Sources : 14628

Gross Area Irrigated : 2478558

8 ANIMAL HUSBANDRY 2003-04

Veterinary Institutions (as on 31.03.04)

- Veterinary Hospitals : 139
- Veterinary Dispensaries : 922
- Clinician Centres : 22

Livestock and Poultry Population (as per Livestock Census - 1997)

- Cattle : 9046542
- Buffaloes : 2741263
- Sheep : 5258884
- Goat : 6416204
- Poultry : 36511075

9 DAIRY DEVELOPMENT 2003-04

Main Dairies	:	16
Feeder Balancing Dairies	:	4
Product Dairies	:	1
Milk Chilling Plants	:	39
Average Milk Collection by TCMPF		
▸ Flush Season (Lakh litres per day)	:	17.93
▸ Lean Season (Lakh litres per day)	:	17.26
Automatic Vending Machine Units	:	218

10 FISHERIES 2003-04 (in Nos)

Length of Coastal Line (Km)	:	1076
Coastal Districts	:	13
Coastal Blocks	:	25
Marine Fishing Villages	:	591
Marine Fish Production (in Tonne)	:	381148
Inland Fish Production (in Tonne)	:	77304

11 FORESTS 2001–02

Forest Area (Sq. Km.)	:		22947.51
▸ Reserved Forests	:	19378.14	
▸ Reserved Lands	:	2263.31	
▸ Unclassed Forests	:	1306.06	
Out-turn of Forest Produce (in MT)			
▸ Timber	:		1497.602
▸ Teak Poles (Nos)	:		2174
▸ Fuelwood	:		119359.860
▸ Pulp wood	:		3595.787
▸ Sandalwood (excluding Sapwood)	:		920.000
▸ Sapwood	:		325.000
▸ Wattle Bark	:		247.012
▸ Minor Forest Produce (including Cashew)	:		2391.237

12 ELECTRICITY 2003-04

Generation of Electricity (Gross in m.u.)	:		49712.45
▸ Hydro	:	2066.61	
▸ Wind Mill Generation	:	24.34	
▸ Thermal	:	20430.56	
▸ Power Purchased	:	25598.89	
▸ Gas Turbine	:	1592.05	
Consumption of Electricity (in m.u.)	:		38550
▸ Agriculture	:	9391	
▸ Industry	:	13000	
▸ Commercial	:	3900	
▸ Domestic	:	9895	
▸ Public Lighting & Water works	:	1080	
▸ Sales to other States	:	275	
▸ Miscellaneous (including Traction and Railways)	:	1009	
Rural Electrification (in Nos)			
▸ Villages Electrified	:		15822
▸ Hamlets Electrified	:		48020
▸ Pumpsets Energised	:		1702541

13 INDUSTRIES 2003-04

Small Scale Industries 2002-03

Small Scale Industries Registered (No. of Units)	:	448905
Employment in SSI	:	3142335
Investment in SSI (Rs in lakhs)	:	1256934
Production (Rs in lakhs)	:	8978100

Registered Factories 2002 (in Lakhs)

Working Factories	:	0.25
Estimated Workers	:	12.38
Mandays Worked	:	3308

Labour (in Nos)

Trade Unions Registered	:	293
Strikes	:	54
Mandays Lost (in Lakhs)	:	5.40
Lockouts	:	53
Mandays Lost (in Lakhs)	:	10.30

14 KHADI AND VILLAGE INDUSTRIES 2003-04 (Value Rs. in Lakhs)

		Production	Sales
Khadi and Villages Industries	:	63457.75	71705.64
Khadi	:	4827.75	6986.96
Cotton	:	1363.89	3338.88
Woollen	:	--	96.14
Silk	:	3463.86	3551.94
Village Industries	:	58630.00	64718.68

15 MEDICAL AND HEALTH (Govt.) 2003-04 (in Nos)

Modern Medicine

Hospitals	:	323
Dispensaries	:	213
Primary Health Centres	:	1413
Health Sub Centres	:	8682
Beds in Hospitals and Dispensaries	:	51472
Doctors	:	9464
Nurses	:	8376
Community Health Nurses	:	384
Sector Health Nurses	:	1610
Village Health Nurses and Auxiliary and Midwives Nurse	:	10366

Indian Medicine

Hospitals	:	3
Dispensaries and Mobile Medical Units	:	45
Wings attached to Medical College Hospitals, District Head Quarters Hospitals, Taluk and Non Taluk Hospitals	:	287
Wings attached to Primary Health Centres	:	356
Beds in Hospitals and Dispensaries	:	915
Doctors	:	756
Nurses	:	87

15 MEDICAL AND HEALTH (Contd.)

Homoeopathy		
▸ Hospitals	:	1
▸ Dispensaries and Mobile Medical Units	:	5
▸ Wings attached to Medical College Hospitals, District Head Quarters Hospitals, Taluk and Non-Taluk Hospitals	:	36
▸ Beds in Hospitals and Dispensaries	:	50
▸ Doctors	:	51
▸ Nurses	:	4

16 EDUCATION 2003-04

Universities	:	20
Arts and Science Colleges (2002-03)	:	441
Colleges for Professional Education		
▸ Medicine (Government)		
- *Medical (M.B.B.S. / PG Courses)*	:	*11*
- *Dental (B.D.S. / M.D.S.)*	:	*1*
- *Nursing (B.Sc., & P.G Diploma)*	:	*11*
- *B. Pharmacy and P.G.Courses*	:	*3*
- *Physiotherapy (B.P.T)*	:	*2*
- *Occupational Therapy*	:	*--*
- *Indian Medicine (Siddha, Ayurvedic, Naturopathy and Yoga & Unani)*	:	*4*
- *Homoeopathy*	:	*1*
▸ Engineering and Technology (including NIT, IIT and Self-Financing) (2002-03)	:	234
▸ Agriculture	:	11
▸ Veterinary and Fisheries	:	3
▸ Law (including Central Law College & School of Excellence in Law) (2002-03)	:	7
Colleges for Special Education	:	38
Schools for General Education	:	48062
Schools for Professional Education	:	59
Schools for Special Education	:	102
Institutions for Other Professional Education (2002-03)	:	1194

17 ROAD AND TRANSPORT 2002-03

Road Length (in Kms) (As on 31.03.03)		
▸ National Highways	:	3851
▸ State Highways	:	55755
▸ Corporation and Municipalities Road	:	13041
▸ Panchayat Union and Village Panchayat Road	:	86548
▸ Town Panchayat Road	:	15944
▸ Others (Forest Road)	:	3406
Registered Motor Vehicles (in Nos)		6752473
▸ Commercial	:	472172
▸ Non-Commercial	:	6280301

17 ROAD AND TRANSPORT (Contd.)

Railways (in Kms)			
▸ Route Length	:		4176.63
- *Broad Gauge*	:	*2061.19*	
- *Metre Gauge*	:	*2105.61*	
▸ Track Length	:		6286.22
- *Broad Gauge*	:	*3870.63*	
- *Metre Gauge*	:	*2409.59*	
▸ Railway Stations (in Nos)	:		543
- *Broad Gauge*	:	*242*	
- *Metre Gauge*	:	*234*	
- *BG and MG Combined*	:	*67*	
Sea Ports (in Nos)			18
▸ Major Ports	:	3	
▸ Minor Ports	:	15	
Air Ports (in Nos)	:		5

18 COMMUNICATION 2003-04 (in Nos)

Post and Telegraph		
▸ Post Offices doing postal business alone	:	8692
▸ Post Offices doing post and Telegraph business	:	3504
Telephones		
▸ Telephones in Use	:	3871900
▸ Public Call Offices	:	123706
▸ STD	:	74321
▸ Telephone Exchanges	:	2339
Cellular Phones	:	521690
WLL Phone Services	:	51700

19 CO-OPERATION As on 31-03-2004 (in Nos)

State Co-operative Bank	:	1
Federation of Co-operative Urban Bank	:	1
State Land Development Bank	:	1
State Co-operative Marketing Federation	:	1
District Level Marketing Federation	:	1
State Consumer Co-operative Federation	:	1
State Co-operative Union	:	1
Central Co-operative Banks	:	23
Primary Co-operative Agricultural Banks Ltd.,	:	4468
Agricultural Banks	:	2
Rural Banks	:	6
F.S.S.	:	25
Lamps	:	19
Primary Land Development Banks	:	181
Co-operative Urban Banks	:	125
Employees Credit Societies	:	1888
Other Urban Credit Societies	:	42
Co-operative Whole Sale Stores	:	34
Rural Stores	:	211

19 CO-OPERATION (Contd.)

Semi-Urban Stores	:	23
Urban Stores	:	42
Employees Co-operative Stores	:	202
Students Stores	:	2930
Automobile Spare Parts Stores	:	4
Women Consumer Stores	:	13
Canteen	:	37
Lift Irrigation Societies	:	23
Land Colonisation Societies	:	16
Tenant Farming Societies	:	24
Primary Marketing Societies	:	115
Hill Tribes CMS	:	3
Fruits & Vegetable Growers CMS	:	12
Labour Contract Societies	:	121
Stone Crushing Societies	:	2
Printing Press	:	26
Co-operative Training Institutions	:	20
District Co-operative Union	:	29
Salt Manufacturing Societies	:	11
Washerman Laundry Societies	:	3
Barbers Societies	:	5
Physically Handicapped Societies	:	1
Self-Employees Women Co-operative Societies	:	3
Multi-Purpose Co-operative Societies	:	9
Modern Construction Co-operative Societies	:	3
Pearl Engineering Co-operative Societies	:	1
The Indian Medical Practitioners' Co-operative Pharmacy and Stores Ltd.,	:	1
Agro Engineering	:	1
Health Co-operative Societies	:	3
Lawyer Co-operative Societies	:	3
Khadi and Village Industries Society (2002-03)	:	2522
Handloom Weavers Co-operative Society	:	1232
Housing Co-operative Society	:	894
Fishermen Co-operative Society	:	1171
Miscellaneous	:	14

20 REGISTRATIONS 2003-04 (Rs in Cr)

District Registrar Offices (in Nos)	:	50
Total Receipts (Registration Fees and Other Receipts)	:	211.63
Stamp Duty	:	1521.28

21 COMMERCIAL TAXES 2003-04

	GST	CST
Registered dealers (in Lakhs) (2002-03)	3.77	1.32
Assessees (in Lakhs) (2002-03)	1.14	0.38
Percentage of Assessees to Dealers (2002-03)	30	29

Revenue (Rs in Cr)		11757
▸ GST	:	9790
▸ CST	:	1186
▸ Entertainment Tax	:	75
▸ Entry Tax	:	638
▸ Others	:	68

22 HOUSING 2003-04 (in Nos)

Tenements constructed by Tamil Nadu Housing Board	:	Nil
Tenements constructed by Tamil Nadu Slum Clearance Board	:	1044
Tenements constructed by Police Housing Corporation Ltd.	:	3007

23 SOCIAL WELFARE 2003-04 (in Nos)

Old age Pensioners	:	1208504
Marriage Assistance Schemes (as Beneficiaries)		
▸ EVR Maniammaiyar Widow's Daughter Marriage Assistance Scheme	:	1741
▸ Dr. Dharmambal Ammaiyar Thittam (Widow Re-Marriage)	:	150
▸ Annai Therasa Ninaivu Marriage Assistance to Orphan Girls	:	105
▸ Thamizhaga Arasu Kalappu Thirumana Udhavi Thittam	:	1209

24 NUTRITIOUS MEAL PROGRAMME CENTRES 2003-04 (in Nos)

P.T.M.G.R. (Rural & Urban)	:	41397
W.B. I.C.D.S.III Project (C.N.C.)	:	19500
I.C.D.S. (A.W.C.)	:	22779

25 REVENUE ADMINISTRATION 2003-04 (in Nos)

Revenue Districts	:	30
Revenue Divisions	:	73
Revenue Taluks	:	206
Revenue Firkas	:	1120
Revenue Villages	:	17244

26 LOCAL BODIES 2003-04 (in Nos)

Corporations	:	6
Municipalities	:	102
Panchayat Unions	:	385
Town Panchayats	:	611
Village Panchayats	:	12618

27 COMMUNITY DEVELOPMENT 2003-04 (in Nos)

Covered by SGSY		
▸ Self Help Groups	:	51641
▸ Beneficiaries benefited since inception of the Scheme	:	439605
▸ Revolving Fund (Rs in Cr)	:	53.155
Covered by SGRY		
▸ Mandays generated (in Lakhs)	:	512.07

28 POLICE AND PRISONS 2003-04 (in Nos)

Police		
▸ Police Force Sanctioned Strength of Police (2003)	:	95412
▸ Police Stations	:	1217
▸ All Women Police Stations	:	148
▸ Police Outposts	:	117
Prisons		
▸ Central Prisons	:	9
▸ Special Prisons for Women	:	2
▸ Other Prisons	:	122

29 LEGISLATURE (in Nos)

Members of the Legislative Assembly		
▸ Elected	:	234
▸ Nominated (Anglo-Indian Member)	:	1
Members of Parliament (Lok Sabha)	:	39
Members of Rajya Sabha	:	18

30 CINEMA THEATRES 2002-03 (in Nos)

Permanent	:		1421
▸ Air-Conditioned	:	164	
▸ Non-Air Conditioned	:	1257	
Open Air Theatres	:		5
Semi Permanent	:		188
Touring Theatres	:		445

31 BANKS AND LIFE INSURANCE 2003-04 (in Nos)

Bank Offices			4757
▸ State Bank Group	:	708	
▸ Nationalised Banks	:	2764	
▸ Other Scheduled Banks (Private Sector)	:	1057	
▸ Regional Rural Banks	:	209	
▸ Foreign Banks	:	19	
Life Insurance Corporation of India			
▸ Offices (Branch, Divisional and Zonal)	:		176
▸ Policies Issued	:		2066115
▸ Sum Assured (Rs in Cr)	:		15528.69

32 INDEX NUMBERS 2003

Wholesale Price Index Number (1970-71=100) All Commodities	:	1340.84
Urban Consumer Price Index Number (1970-71=100) Composite Index	:	1308.79
Rural Consumer Price Index Number (1970-71=100) Composite Index	:	1359.95
Consumer Price Index Numbers for Urban Non-Manual Employees (1984-85=100)		
▸ Chennai	:	498
▸ Madurai	:	464
▸ Coimbatore	:	491
▸ Salem	:	459
▸ Tiruchy	:	451
Index Number of Industrial Production 2003-04 (Base Year 1993-94 = 100)	:	132.9
Index Number of Building Construction Cost 2003-04 (State Average) (Base year 1980-81=100)		
▸ Building Material Index	:	644.54
▸ Labour Cost Index	:	1004.38
▸ Other charges Index	:	671.15
▸ Combined Index	:	720.00

33 STATE INCOME 2003-04 (A.E.) (Base Year 1993-94) (Rs in Lakhs)

Net State Domestic Product at Current Prices	:	14965415
Net State Domestic Product at Constant Prices	:	8557266
Percapita Income (in Rs)		
▸ At Current Price	:	23476
▸ At Constant Price	:	13423

34 STATE FINANCE BUDGET ESTIMATE 2004-05 (Rs in Lakhs)

Revenue Account			
▸ Receipts	:		2479230
▸ Disbursement	:		2812873
▸ Surplus (+) or Deficit (-)	:		(-)333643
Capital Account			
▸ Receipts	:		996888
▸ Disbursement	:		738015
▸ Surplus (+) or Deficit (-)	:		(+)258873
Total Transaction (Net)	:		(-)74770
Receipt on Revenue Account by Principal Heads			2479230
▸ Tax Revenue	:		2114846
- *Share from Central Taxes*	:	*355235*	
- *State own Tax Revenue*	:	*1759611*	
▸ Non-Tax Revenue	:		364384
Expenditure on Revenue Account by Principal Heads			2812873
▸ Development Expenditure	:		1383141
- *Social Services*	:	*938492*	
- *Economic Services*	:	*444649*	
▸ Non-Development Expenditure	:		1429732
- *General Services*	:	*1286958*	
- *Compensation & Assignments to Local Bodies and Panchayat Raj*	:	*142774*	

35 FOREIGN TRADE 2001-02 (Rs in Cr)

Exports			12631	% Share 6.04
▸ By Sea	:	8249		
▸ By Air	:	4382		
Imports			18628	% Share 7.59
▸ By Sea	:	10067		
▸ By Air	:	8561		

36 EMPLOYMENT 2003-04 (in Nos)

Working of Employment Exchanges		
▸ Employment Exchange Offices	:	35
▸ Registration during the year	:	439717
▸ Placements during the year	:	31548
▸ Number on the Live Register as on 31.03-04	:	4985289
Employment in Public Sector		
▸ Central Government	:	242048
▸ State Government	:	596361
▸ Central Quasi Government	:	177699
▸ State Quasi Government	:	345706
▸ Local Bodies	:	178510

<<<<<>>>>>

SELECT SOCIO ECONOMIC INDICATORS OF TAMIL NADU AND INDIA

	Economic Indicators		*Tamil Nadu*	*India*
1.	Area ('000' Sq.Kms) (2001 Census)		130	3287
2.	Population (in Million) (2001 Census)		62.4	1029
		Rural	34.9	742.7
		Urban	27.5	286.1
	Projected			
		2006	65.0	1094.1
		2011	67.6	1178.9
		2016	69.9	1263.5
3.	Density (Population per Sq.Kms)		480	325
4.	Sex Ratio (Females per 1000 Males) (2001 Census)		987	933
5.	Urban Population Percentage (2001) (P)		43.86	27.78
6.	Scheduled Caste Population as Percentage of Total Population 2001		19.0	16.2
7.	Scheduled Tribe Population as Percentage of Total Population 2001		1.0	8.2
8.	Birth Rate 2002		18.5	25.0
9.	Death rate 2002		7.7	8.1
10.	Infant Mortality Rate 2002		44	64
11.	Literacy Rate 2001	Persons	73.5	64.8
		Male	82.4	75.3
		Female	64.4	53.7
		Rural	66	60
		Urban	82	81
12.	Area under Paddy 2002-03 ('000 Ha)		1517	40279
13.	Production of Rice 2002-03 ('000 Tonnes)		3577	72653
14.	Average Yield of Rice 2002-03 (Qtls. per Ha)		33.5	18.0
15.	Total Livestock 1997 (in Lakh Nos)		24.1	485.3
16.	Poultry 1997 (in Lakh Nos)		36.5	347.6
17.	Production of Milk 2001-02 ('000 Tonnes)		4988	84754
18.	Production of Eggs 2001-02 (in Cr)		422.4	3906.9
19.	Annual Survey of Industries (Factory Sector) No. of Factories (2001-02)		20601	128549
20.	Small Scale Industries (Registered Units in '000) (2001-02)		419.5	3442

Economic Indicators			Tamil Nadu	India
21.	No. of Reporting Mines (All Minerals) 2002-03		203	3108
22.	Total Applicants on Live Register 2001 ('000 Nos)		4925.5	41995.9
23.	Percapita Consumption of Electricity (KWH.) 2002-03		815	567
24.	Rural Electrification - As on 31.03.2003			
		▸ Villages Electrified (Percentage)	100.00	83.80
		▸ Pumpsets Energised (in '000)	1676	13792
25.	No. of Students in Primary and Secondary Schools per 1000 Population (30-9-2000)		175	172
26.	Total No. of Motor Vehicles registered 2001-02		5658097	58863027
27.	No. of Bank Offices of Scheduled Commercial Banks 2003-04		4757	66970
		▸ Deposit (Rs in Cr)	98873	1517200
		▸ Credit (Rs in Cr)	88622	890866
		▸ Credit – Deposit Ratio (%)	89.60	58.72
28.	Foreign Direct Investment Approved (2003-04)			
		▸ Projects (Nos)	261	1929
		▸ Investment (Rs in Cr)	1415.18	6833.38
		▸ % Share to Total Investment	13.53	100.00
29.	Budgetary Position 2002-03 (B.E.) (Rs in Cr)			
	Revenue Account	▸ Revenue	21318	306943
		▸ Expenditure	26862	355166
	Capital Account	▸ Receipts	8870	118812
		▸ Disbursements	3327	75768
30.	Actual Strength of Police Force 2001 (Civil and Armed)		80245	1308010
31.	No. of Policemen per 100 sq.km. of Area 2001		61.7	41.3
32.	No. of Policemen per '000' of population 2001		1.3	1.3
33.	No. of Newspapers and Periodicals 2002-03		3093	55780
34.	T.V. Coverage Area (Percentage – March 2003)		93.6	78.2
35.	T.V. Coverage Population (Percentage – March 2003)		93.6	90.1

PART C

SELECT ECONOMIC INDICATORS

PART C

SELECT ECONOMIC INDICATORS

A AREA AND POPULATION 2001

1.	Density of Population per sq.km.	480
2.	Literacy Rate 2001	73.5
3.	Percentage of Workers to total Population	44.78
4.	Percentage of Scheduled Castes to total Population	19.00
5.	Percentage of Scheduled Tribes to total Population	1.04
6.	Sex Ratio (Female per 1000 Males)	987
7.	Percentage of Literate Scheduled Castes to total Scheduled Castes Population	39.47
8.	Percentage of Literate Scheduled Tribes to total Scheduled Tribes Population	23.35
9.	Birth-rate per thousand 2002	18.5
10.	Death-rate per thousand 2002	7.7
11.	Infant Mortality Rate 2002 (Per '000' Live Births)	44

B STATE INCOME 2003- 04 (A.E.)

1.	Per Capita Income at Current Prices (Rs.)	23476
2.	Net State domestic product at current prices (Rs. in Lakhs)	14965415

C AGRICULTURE AND IRRIGATION

1.	Cropping Intensity	1.13
2.	Percentage of Cultivated area to Total area	36.0
3.	Net area sown per capita (Hec.)	0.07
4.	Percentage of area sown more than once to net area sown	13.37
5.	Percentage of net area irrigated to net area sown	45.80
6.	Percentage of gross area irrigated to gross area sown	46.62
7.	Yield-rate per hectare (Kgs.) 2003-04	
	a. Rice	2308
	b. Cholam	612
	c. Cumbu	1085
	d. Ragi	1489
	e. Maize	1567
	f. Cotton (Lint)	213
	g. Sugarcane (Gur)	9192
	h. Groundnut (Nuts in shell)	1552

C AGRICULTURE AND IRRIGATION (Contd.)

8.	Number of Tractors (as per 1997 Livestock Census) per thousand hectare of net area sown 2002-03		21
9.	Index Nos. of Wages paid to certain categories of Agricultural Labourers 2003-04 :- (Base year 1993-94=100)		
	a. Ploughmen	i. Men	279
	b. Sowers and pluckers	i. Men	273
		ii. Women	212
	c. Transplanters and weeders	i. Men	275
		ii. Women	255
	d. Reapers and Harvestor	i. Men	256
		ii. Women	200
	e. Other Agricultural Labourer	i. Men	259
		ii. Women	213

D LIVESTOCK AND ANIMAL HUSBANDRY 2002-03

1.	Live stock served per veterinary institution in numbers	16888
2.	Number of villages served per veterinary institution	5

E ELECTRICITY 2003-04

1.	Percentage of consumption of electricity by purpose	
	a. Domestic	25.66
	b. Commercial	10.11
	c. Industrial	33.72
	d. Public Lighting and Water Works	2.80
	e. Sales to licensees	--
	f. Sales to other States	0.71
	g. Agriculture	24.36
	h. Miscellaneous (including Traction and Railways)	2.64
	TOTAL	**100.00**
2.	Percentage of villages electrified to total villages	100.00

F EMPLOYMENT 2004

Average daily employment in registered working factories per lakh of population (Based on 2001 Census Population)	1844

G MEDICAL 2002-03

Population served per (Based on 2001 population)	
a. Medical Institution (Modern Medicine)	3486
b. Bed	721
c. Doctor	6593
d. Nurse	3009

H EDUCATION 2003-04

1.	Average number of students per Institution	
	a. Primary stage	133
	b. Middle stage	327
	c. High School stage	392
	d. Higher Secondary stage	1096
2.	Teacher-Pupil ratio	
	a. Primary Schools	35
	b. Middle Schools	37
	c. High Schools	28
	d. Higher Secondary Schools	32
3.	Number of Primary Schools per lakh of population 2001Census Population	51
4.	Number of Middle Schools per lakh of population	11
5.	Number of High Schools per lakh of Population	8
6.	Number of Higher Secondary Schools per lakh of population	7
7.	Drop Out Rate in Tamil Nadu (in Percentage)	

					Boys	*Girls*	*Total*
1.	Upto Primary stage	....	....	....	12.20	15.50	13.85
2.	Upto Middle stage	....	....	....	34.30	29.99	32.10
3.	Upto High School stage	....	....	....	57.24	57.71	57.37
4.	Upto Higher Sec. Stage	....	....	....	77.20	74.22	75.81

I ROAD AND TRANSPORT 2002-03

1.	Surfaced road length per hundred sq.km. of area (Kms.)	105
2.	Surfaced road length per 10,000 of population (2001 Population)	27
3.	Number of Motor Vehicles per 10,000 of population 2002-03 (Based on 2001 Population)	1082

J COMMUNICATION 2003

Population served per Post and Telegraph Office (Based on 2001 Population)	5116

K SMALL SAVINGS 2003

Per Capita Net Small Savings (Rs.) (Based on 2001 population)	465

L TENTH FIVE YEAR PLAN : Annual Plan 2002-03

Percentage of Annual Plan Expenditure to total outlay :-

a. Agriculture and Allied Services	4.50
b. Industry and Minerals	4.22
c. Irrigation Power and Flood Control	26.79
d. Transport and Communications	8.76
e. Social and Community Services	38.82
f. Others	16.91

USERS GUIDE

How to find your way around in the Statistical Hand Book

If you are unfamiliar with our Statistical Hand Book, we would advice you to consult the Chapter of Contents first. This and the section on the structure of the Hand Book will give you a first impression of the range of topics covered.

Once you know which chapter you wish to see, you could check the list of tables for more detailed information on the contents of the chapter.

Below the tables, you will find note indicating the source of the data provided by the concerned departments.

PART D

STATISTICAL TABLES

1. AREA AND POPULATION

1.1 AREA, POPULATION, LITERATES, SCHEDULED CASTES AND SCHEDULED TRIBES BY DISTRICTS

(2001 Census)

State/District	Area (Sq. km)	Population								
		Total			Rural			Urban		
		Total	Male	Female	Total	Male	Female	Total	Male	Female
Tamil Nadu	130058	62405679	31400909	31004770	34921681	17531494	17390187	27483998	13869415	13614583
Chennai	174	4343645	2219539	2124106	--	--	--	4343645	2219539	2124106
Kancheepuram	4433	2877468	1451242	1420226	1342502	676095	666407	1534966	781147	753919
Tiruvallur	3424	2754756	1397407	1357349	1244674	629052	625622	1500082	768355	731727
Cuddalore	3678	2285395	1150908	1134487	1531034	771786	759248	754361	379122	375239
Villupuram	7217	2960373	1492442	1467931	2533456	1277415	1256041	426917	215027	211890
Vellore	6077	3477317	1741083	1736234	2169319	1088090	1081229	1307998	652993	655005
Tiruvannamalai	6191	2186125	1095859	1090266	1785364	895738	889626	400761	200121	200640
Salem	5220	3016346	1563633	1452713	1626162	852453	773709	1390184	711180	679004
Namakkal	3429	1493462	759551	733911	948230	482365	465865	545232	277186	268046
Dharmapuri	9622	2856300	1473597	1382703	2400354	1240122	1160232	455946	233475	222471
Erode	8209	2581500	1309278	1272222	1387537	705436	682101	1193963	603842	590121
Coimbatore	7469	4271856	2176031	2095825	1451653	734699	716954	2820203	1441332	1378871
The Nilgiris	2549	762141	378351	383790	307532	151874	155658	454609	226477	228132
Tiruchirapalli	11096	2418366	1208534	1209832	1279204	638617	640587	1139162	569917	569245
Karur		935686	465538	470148	624430	310922	313508	311256	154616	156640
Perambalur		493646	24614	247505	414426	206807	207619	79220	39334	39886
Ariyalur		695524	346763	348761	616539	307670	308869	78985	39093	39892
Thanjavur	3397	2216138	1096638	1119500	1467577	726493	741084	748561	370145	378416
Nagapattinam	2716	1488839	739074	749765	1158557	576010	582547	330282	163064	167218
Tiruvarur	2161	1169474	580784	588690	932231	463502	468729	237243	117282	119961
Pudukkottai	4651	1459601	724300	735301	1211217	600511	610706	248384	123789	124595
Madurai	6565	2578201	1303363	1274838	1134025	573036	560989	1444176	730327	713849
Theni		1093950	552986	540960	502109	255152	246957	591841	297834	294007
Dindigul	6058	1923014	968137	954877	1249762	629073	620689	673252	339064	334188
Ramanathapuram	4232	1187604	583376	604228	885210	433290	451920	302394	150086	152308
Virudhunagar	4288	1751301	870376	880925	973956	482626	491330	777345	387750	389595
Sivagangai	4086	1155356	566947	588409	829272	405093	427179	326084	161854	164230
Tirunelveli	6810	2723988	1333939	1390049	1415742	388797	726945	1308246	645142	663104
Thoothukudi	4621	1572273	766823	805450	907500	439254	468246	664773	327569	337204
Kanniyakumari	1685	1676034	832269	843765	582107	289516	292591	1093927	542753	551174

Source: Census of India 2001.

Contd.

1.1 AREA, POPULATION, LITERATES, SCHEDULED CASTES AND SCHEDULED TRIBES BY DISTRICTS (Contd.)

State/District	*Literates*								
	Total			*Rural*			*Urban*		
	Total	*Male*	*Female*	*Total*	*Male*	*Female*	*Total*	*Male*	*Female*
Tamil Nadu	40524545	22809662	17714883	20319498	11835689	8483809	20205047	10973973	9231074
Chennai	3336695	1799981	1536714	--	--	--	3336695	1799981	1536714
Kancheepuram	1952198	1088943	863255	791700	457846	333854	1160498	631097	529401
Tiruvallur	1865707	1047763	817944	736374	427393	308981	1129333	620370	508963
Cuddalore	1420488	820726	599762	872343	521901	350442	548145	298825	249320
Villupuram	1650528	977374	673154	1347727	809944	537783	302801	167430	135371
Vellore	2203552	1245076	958476	1276373	741671	534702	927179	503405	423774
Tiruvannamalai	1297151	761403	535748	1014930	605600	409330	282221	155803	126418
Salem	1734442	1021772	712670	819312	506149	313163	915130	515623	399507
Namakkal	903802	526412	377390	538212	320242	217970	365590	206170	159420
Dharmapuri	1516221	906943	609278	1204910	733162	471748	311311	173781	137530
Erode	1521955	887907	634048	726792	440042	286750	795163	447865	347298
Coimbatore	2945278	1648814	1296464	847250	493911	353339	2098028	1154903	943125
The Nilgiris	541099	296573	244526	202668	113834	88834	338431	182739	155692
Tiruchirapalli	1673478	926354	747124	787843	455246	332597	885635	471108	414527
Karur	566728	328103	238625	345850	206907	138943	220878	121196	99682
Perambalur	286197	167406	118791	230818	137385	93433	55379	30021	25358
Ariyalur	388605	232385	156220	334760	202879	131881	53845	29506	24339
Thanjavur	1476256	814354	661902	912445	515621	396824	563811	298733	265078
Nagapattinam	996580	548142	448438	751618	418324	333294	244962	129818	115144
Tiruvarur	788302	435421	352881	608297	340202	268095	180005	95219	84786
Pudukkottai	907376	520281	387095	719477	419697	299780	187899	100584	87315
Madurai	1776654	991010	785644	673502	397156	576346	1103152	593854	509298
Theni	692797	398150	294647	2932508	174522	118686	399589	223628	175961
Dindigul	1181746	681698	500048	710461	421948	288513	710461	421948	288513
Ramanathapuram	757344	421041	336303	534155	302194	231961	223189	118847	104342
Virudhunagar	1136574	641062	495512	586525	339594	246931	550049	301468	248581
Sivagangai	738000	414755	323245	491768	283769	207999	246232	130986	115246
Tirunelveli	1829064	997278	831786	891282	490721	400561	937782	506557	431225
Thoothukudi	1131406	593868	537538	622745	329518	293227	508661	264350	244311
Kanniyakumari	1308322	668667	639655	446153	228311	217842	862169	440356	421813

Source: Census of India 2001.

Contd.

1.1 AREA, POPULATION, LITERATES, SCHEDULED CASTES AND SCHEDULED TRIBES BY DISTRICTS (Contd.)

State/District	Scheduled Castes								
	Total			Rural			Urban		
	Total	Male	Female	Total	Male	Female	Total	Male	Female
Tamil Nadu	11857504	5932925	5924579	8308890	4159182	4149708	3548614	1773743	1774871
Chennai	598110	301835	296275	--	--	--	598110	301835	296275
Kancheepuram	721989	362097	359892	496932	249258	247674	225057	112839	112218
Tiruvallur	600658	301316	299542	400496	200050	200446	200362	101266	99096
Cuddalore	634479	318713	315766	514729	359264	255465	119750	59449	60301
Villupuram	810931	408234	402697	740441	373085	367356	70490	35149	35341
Vellore	714054	354551	359503	505677	251749	253928	208377	102802	105575
Tiruvannamalai	467532	233572	233960	412993	206740	206253	54539	26832	27707
Salem	475738	244391	231347	288559	149374	139185	187179	95017	92162
Namakkal	280776	143014	137762	212849	108271	104578	67927	34743	33184
Dharmapuri	416951	212136	204815	363285	185061	178224	53666	27075	26591
Erode	422204	213312	208892	273677	138667	135010	148527	74645	73882
Coimbatore	630675	315869	314806	310714	156044	154670	319961	159825	160136
The Nilgiris	238014	117792	120222	85485	42423	43062	152529	75369	77160
Tiruchirapalli	399493	197917	201576	261417	129181	132236	138076	68736	69340
Karur	190260	94194	96066	144327	71518	72809	459933	22676	23257
Perambalur	149145	73866	75279	128590	63753	34837	20555	10113	10442
Ariyalur	151220	75326	75894	140236	69792	70444	10984	5534	5450
Thanjavur	399653	198820	200833	332385	165344	167041	67268	33476	33792
Nagapattinam	441231	219933	221298	399441	199346	200095	41790	20587	21203
Tiruvarur	378314	188682	189632	342530	171053	171477	35784	17629	18155
Pudukkottai	249471	123701	125770	221161	109583	111578	28310	14118	14192
Madurai	323252	162595	160657	223475	112697	110778	99777	49898	49879
Theni	211800	107109	104691	116509	59274	57235	95291	47835	47456
Dindigul	376170	189066	187104	269809	135694	134115	106361	53372	52989
Ramanathapuram	216312	107381	108931	186059	92158	93901	30253	15223	15030
Virudhunagar	332297	164930	167367	239324	118805	120519	92973	46125	46848
Sivagangai	188857	92590	96267	159256	77886	81370	29601	14704	14897
Tirunelveli	481052	233605	247447	294885	142786	152099	186167	90819	95348
Thoothukudi	288954	143013	145941	216801	107116	109685	72153	35897	36256
Kanniyakumari	67712	33365	34347	26848	13210	13638	40864	20155	20709

Source: Census of India 2001.

Contd.

1.1 AREA, POPULATION, LITERATES, SCHEDULED CASTES AND SCHEDULED TRIBES BY DISTRICTS (Concld.)

State/District	Scheduled Tribes								
	Total			Rural			Urban		
	Total	Male	Female	Total	Male	Female	Total	Male	Female
Tamil Nadu	651321	328917	322404	551143	278746	272397	100178	50171	50007
Chennai	6728	3368	3360	--	--	--	6728	3368	3360
Kancheepuram	26508	13267	13241	18062	9066	8996	8446	4201	4245
Tiruvallur	37858	18880	18978	28885	14466	14419	8973	4414	4559
Cuddalore	11773	5920	5853	7241	3641	3600	4532	2279	2253
Villupuram	63920	32294	31626	61687	31149	30538	2233	1145	1088
Vellore	63040	31860	31180	58237	29455	28782	4803	2405	2398
Tiruvannamalai	72760	36928	35832	69198	35129	34069	3562	1799	1763
Salem	103921	52693	51228	98722	49988	48734	5199	2705	2494
Namakkal	51416	26039	25377	50454	25552	24902	962	487	475
Dharmapuri	59549	30520	29029	57763	29592	28171	1786	928	858
Erode	17693	8933	8760	15120	7573	7547	2573	1360	1213
Coimbatore	29103	14738	14365	19559	9880	9679	9544	4858	4686
The Nilgiris	28373	14017	14359	19600	9753	9847	8773	4261	4512
Tiruchirapalli	18912	9596	9316	14383	7324	7059	4529	2272	2257
Karur	1450	711	739	1075	533	542	375	178	197
Perambalur	3307	1708	1599	2768	1423	1345	539	285	254
Ariyalur	8529	4228	4301	7907	3926	3981	622	302	320
Thanjavur	3641	1773	1868	1302	649	653	2339	1124	1215
Nagapattinam	3420	1734	1686	1618	824	794	1802	910	892
Tiruvarur	2673	1310	1363	971	493	478	1702	817	855
Pudukkottai	792	398	394	432	214	218	360	184	176
Madurai	5972	3060	2912	2054	1074	980	3918	1986	1932
Theni	1686	855	831	1046	531	515	640	324	316
Dindigul	6484	3320	3164	3512	1773	1739	2972	1547	1425
Ramanathapuram	1078	556	522	396	212	184	682	344	338
Virudhunagar	2357	1158	1199	953	485	468	1404	673	731
Sivagangai	1083	536	547	375	190	185	708	346	362
Tirunelveli	8358	4080	4278	3202	1574	1628	5156	2506	2650
Thoothukudi	3494	1762	1732	1060	504	556	2434	1258	1176
Kanniyakumari	5443	2678	2765	3561	1773	1788	1882	905	977

Source: Census of India 2001.

1.2 POPULATION BY BROAD INDUSTRIAL CATEGORIES OF WORKERS

(2001 Census)

Industrial Category	Tamil Nadu		All India	
	Persons	% to Total Workers	Persons	% to total workers
1. Main Workers	23757783	85.22	313004983	77.8
2. Marginal Workers	4120499	14.78	89229741	22.2
Total Workers (1 + 2)	27878282	100.00	402234724	100.0
(a) Cultivators	5116039	18.4	127312851	31.7
(b) Agricultural Labourers	8637630	31.0	106775330	26.5
(c) Household Industry, Manufacturing, Processing, Servicing and repairs	1499761	5.4	16956942	4.2
(d) Other Workers	12624852	45.3	151189601	37.6
3. Non-Workers	34527397	--	877641173	--
Total Population	62405679	--	1028830774	--

Source: Census of India, 2001.

1.3 POPULATION BY RELIGION 2001

Religion	Persons in Tamil Nadu	Variation Since 1991-2001	Percentage	
			Tamil Nadu	All India
Hindus	54985079	5453027	88.11	80.46
Muslims	3470647	417930	5.56	13.43
Christians	3785060	605650	6.07	2.34
Sikhs	9545	4096	0.02	1.87
Buddhists	5393	3265	0.01	0.77
Jains	83359	16459	0.13	0.41
Other Religions	7252	4632	0.01	0.65
Religion not stated	59344	41674	0.09	0.07
Total Population	62405679	6546733	100.00	100.00

Source: Census of India , 2001

1.4 POPULATION BY AGE GROUPS (Projected)

Age Groups	Persons in Tamil Nadu (in '000)			% to Total in Tamil Nadu		
	1999	2000	2001	1999	2000	2001
0 - 14	17470	17021	16531	28.52	27.55	26.55
15 - 29	17564	17780	17980	28.67	28.78	28.88
30 - 44	12858	13168	13483	20.99	21.32	21.66
45 - 59	8452	8704	8960	13.80	14.09	14.39
60 & above	4911	5100	5302	8.02	8.26	8.52
Total	61255	61773	62256	100.00	100.00	100.00

Source: Department of Economics and Statistics, Chennai - 600 006.

1.5 POPULATION OF TAMILNADU - DECENNIAL GROWTH

Period	*Population*			*% variation since previous Census*		
	Total	*Rural*	*Urban*	*Total*	*Rural*	*Urban*
1911	20902616	17753479	3149137	+8.57	+7.41	+15.57
1921	21628518	18200439	3248079	+3.47	+2.52	+8.86
1931	23472099	19241717	4230382	+8.52	+5.72	+23.40
1941	26267507	21093825	5173682	+11.91	+9.63	+22.30
1951	30119047	22785522	7333525	+41.75	+11.85	+8.39
1961	33686953	24696425	8990528	+11.85	+8.39	+22.59
1971	41199168	28734334	12464834	+22.30	+16.35	+38.64
1981	48408077	32456202	15951875	+17.54	+12.95	+27.98
1991	55858946	36781354	19077592	+15.39	+13.32	+19.59
2001	62405679	34921681	27483998	+11.72	-5.06	+44.06

Source: Census of India, 2001.

DECENNIAL GROWTH OF POPULATION IN TAMIL NADU
(Persons in Lakhs)

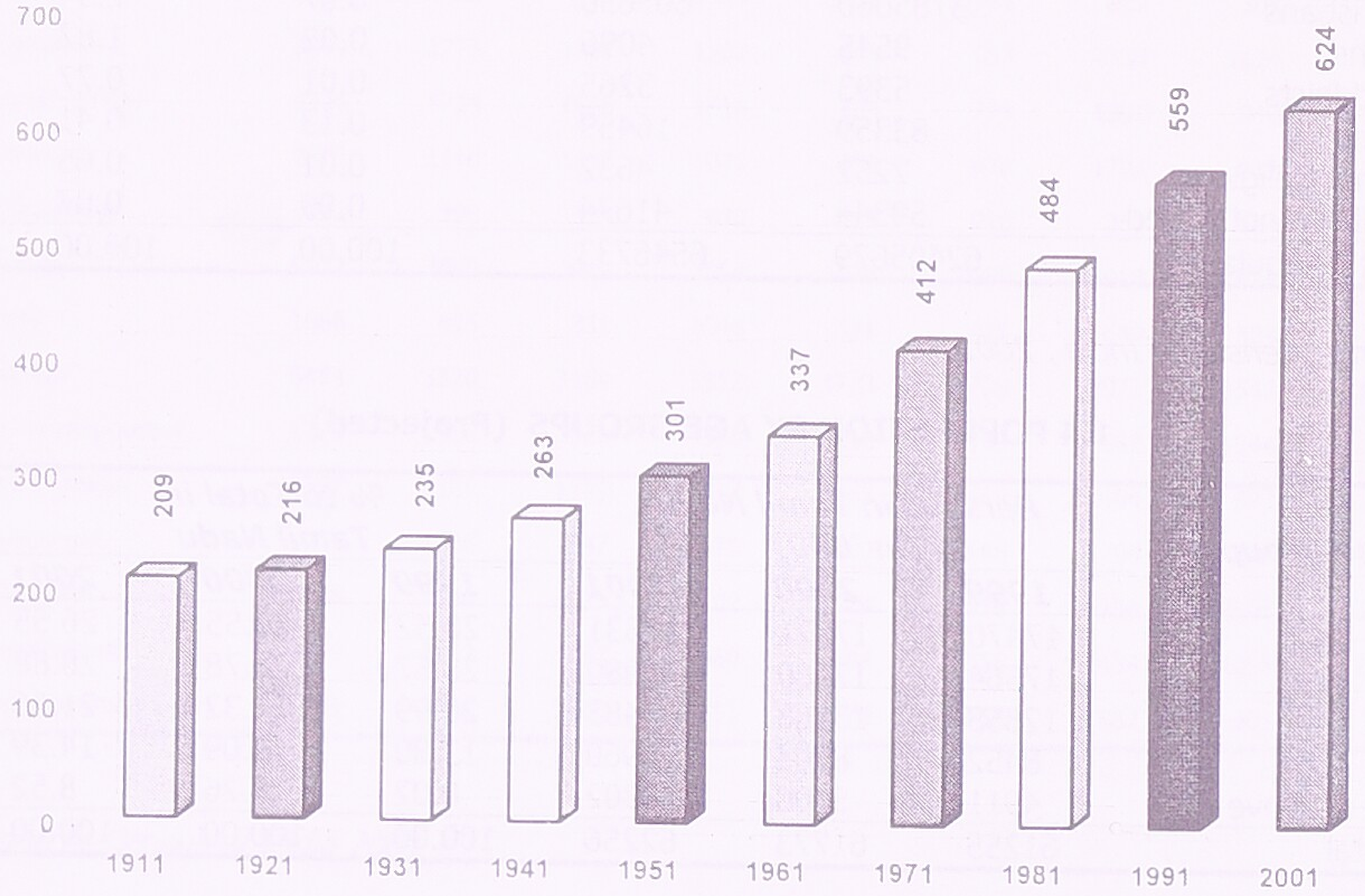

1.6 SALIENT FEATURES OF CENSUS 2001

District / State	*Density Per Sq.Km.*	*Females per 1000 Males*	*Increase in Population since 1991 (%)*	*Urban Population (%)*
1	*2*	*3*	*4*	*5*
TAMILNADU	480	987	11.72	44.04
1. Chennai	24231	957	13.07	100.00
2. Kancheepuram	647	975	19.15	53.34
3. Tiruvallur	800	971	23.06	54.45
4. Cuddalore	626	986	7.66	33.01
5. Villupuram	406	984	7.43	14.42
6. Vellore	573	997	14.90	37.62
7. Tiruvannamalai	352	995	7.01	18.33
8. Salem	573	929	17.20	46.00
9. Namakkal	436	967	12.91	36.51
10. Dharmapuri	294	938	17.61	15.96
11. Erode	314	972	11.26	46.25
12. Coimbatore	566	963	21.76	66.02
13. The Nilgiris	300	1014	7.31	59.65
14. Tiruchirapalli	542	1001	10.10	47.10
15. Karur	311	1010	9.54	33.27
16. Perambalur	278	1006	9.45	16.05
17. Ariyalur	358	1006	9.29	11.36
18. Thanjavur	649	1021	7.91	33.78
19. Nagapattinam	548	1014	8.07	22.18
20. Tiruvarur	538	1014	6.31	20.29
21. Pudukkottai	312	1015	9.98	17.02
22. Madurai	733	978	7.41	56.01
23. Theni	357	978	4.25	54.10
24. Dindigul	317	986	9.22	35.01
25. Ramanathapuram	287	1036	6.12	25.46
26. Virudhunagar	409	1012	11.90	44.39
27. Sivagangai	275	1038	4.74	28.22
28. Tirunelveli	411	1042	8.88	48.03
29. Thoothukudi	339	1050	7.99	42.28
30. Kanyakumari	992	1014	4.73	65.27

Contd.

1.6 SALIENT FEATURES OF CENSUS 2001 (Contd.)

District / State	Literacy Rate (%)	Scheduled Caste (%)	Scheduled Tribe (%)	Scheduled Caste & Scheduled Tribe (%)
1	2	3	4	5
TAMILNADU	73.45	19.00	1.04	20.04
1. Chennai	85.33	13.77	0.15	13.92
2. Kancheepuram	76.85	25.09	0.92	26.01
3. Tiruvallur	76.94	21.81	1.37	23.18
4. Cuddalore	71.01	27.76	0.52	28.28
5. Villupuram	63.80	27.39	2.16	29.55
6. Vellore	72.36	20.53	1.81	22.34
7. Tiruvannamalai	67.39	21.39	3.33	24.72
8. Salem	65.09	15.77	3.45	19.22
9. Namakkal	67.41	18.80	3.44	22.24
10. Dharmapuri	61.39	14.60	2.08	16.68
11. Erode	65.36	16.35	0.69	17.04
12. Coimbatore	76.97	14.76	0.68	15.44
13. The Nilgiris	80.01	31.23	3.72	34.95
14. Tiruchirapalli	77.90	16.52	0.78	17.30
15. Karur	68.08	20.33	0.15	20.48
16. Perambalur	66.07	30.21	0.67	30.88
17. Ariyalur	64.08	21.74	1.23	23.97
18. Thanjavur	75.45	18.03	0.16	18.19
19. Nagapattinam	76.34	29.64	0.23	29.87
20. Tiruvarur	76.58	32.35	0.23	32.58
21. Pudukkottai	71.12	17.09	0.05	17.14
22. Madurai	77.82	12.54	0.23	12.77
23. Theni	71.58	19.36	0.15	19.51
24. Dindigul	69.35	19.56	0.34	19.90
25. Ramanathapuram	72.96	18.21	0.09	18.30
26. Virudhunagar	73.70	18.97	0.13	19.10
27. Sivagangai	72.18	16.35	0.09	16.44
28. Tirunelveli	76.09	17.66	0.31	17.97
29. Thoothukudi	81.52	18.38	0.22	18.60
30. Kanyakumari	87.55	4.04	0.32	4.36

Source: Census of India 1991 and 2001.

TIME SERIES DATA

1.7 POPULATION AND LITERACY RATE OF TAMILNADU

Census Year	Population (in Lakhs)	Percentage of Literacy		
		Total	Male	Female
1	2	3	4	5
1901	192.5	7.6	14.1	1.0
1911	209.0	9.2	17.1	1.5
1921	216.3	10.4	18.6	2.4
1931	234.7	11.3	20.0	2.9
1941	262.7	16.2	25.6	6.9
1951	301.2	20.8	31.7	10.1
1961	336.9	31.4	44.5	18.2
1971	412.0	39.5	51.8	26.9
1981	484.1	54.4	68.0	40.4
1991	558.6	62.7	73.7	51.3
2001	624.1	73.5	82.4	64.6

Source: Census of India 2001.

1.8 POPULATION PROJECTION TAMILNADU

Year	Region	Population		
		Persons	Male	Female
1	2	3	4	5
2002	Total	62698000	31694000	31004000
	Rural	40868517	20604172	20264344
	Urban	21829483	11089828	10739656
2003	Total	63201000	31937000	31264000
	Rural	41158058	20744569	20413489
	Urban	22042942	11192431	10850511
2004	Total	63755000	32206000	31549000
	Rural	41480135	20901562	20578574
	Urban	22274865	11304438	10970426
2005	Total	64350000	32496000	31854000
	Rural	41828154	21071865	20756290
	Urban	22521846	11424135	11097711
2006	Total	64976000	32712000	32264000
	Rural	42225060	21271815	20953245
	Urban	22751940	11440185	11310755
2007	Total	65548000	32937000	32611000
	Rural	42596777	21459000	21137777
	Urban	22951223	11478000	11473223

** Population Projection based on 1981 and 1991 Census.*

Source: Department of Economics and Statistics, Chennai-6.

2. VITAL STATISTICS

2.1 BIRTHS AND DEATHS REGISTERED BY DISTRICTS (CIVIL REGISTRATION SYSTEM)

(in Numbers)

District	2001			2002		
	Mid-Year Estima-ted Popu-lation	Birth	Death	Mid-Year Estima-ted Popula-tion	Bith	Death
1	2	3	4	5	6	7
1. Chennai	4228764	111383	38277	4411000	108987	37985
2. Kancheepuram	2885084	40015	17621	2939000	42384	18659
3. Thiruvallur	2755542	31719	14443	2823000	32909	15510
4. Cuddalore	2285789	48149	13310	2307000	40606	13937
5. Villupuram	2950192	35821	17845	2988000	35656	15057
6. Vellore	3498188	67673	26008	3538000	66261	26674
7. Thiruvannamalai	2186482	29213	12315	2205000	33408	11809
8. Salem	3006724	59457	17903	3076000	59252	18106
9. Namakkal	1501426	20569	10056	1516000	20928	11088
10. Dharmapuri	2846741	45778	13523	2914000	51816	15615
11. Erode	2582527	41226	18687	2616000	40737	19506
12. Coimbatore	4247965	66636	28986	4374000	65680	28773
13. The Nilgiris	766646	11179	3893	769000	11064	3916
14. Tiruchirapalli	2395243	50230	14821	2448000	49611	16575
15. Karur	936445	13946	6053	947000	13778	7441
16. Perambalur	1184150	18590	8588	1203000	19177	9371
17. Pudukottai	1456440	26945	6551	1477000	26957	7009
18. Thanjavur	2210429	37027	11791	2238000	48575	14656
19. Nagapattinam	1490703	16324	7658	1504000	21928	8960
20. Thiruvarur	1167384	21803	6725	1179000	18435	7722
21. Madurai	2567677	58023	18166	2602000	49270	14527
22. Theni	1096237	21670	7185	1100000	20691	8081
23. Dindigul	1924239	34774	12381	1945000	36450	15390
24. Ramanathapuram	1185460	24117	5725	1197000	22094	5209
25. Virudhunagar	1757765	34639	10911	1777000	35891	8702
26. Sivagangai	1152342	21021	4795	1162000	20984	5354
27. Tirunelveli	2811173	48635	13154	2754000	50572	15843
28. Thoothukudi	1569404	33130	9540	1587000	32256	10426
29. Kanyakumari	1672077	31684	10540	1686000	30994	11521
STATE	62319238	1101376	387451	63282000	1107351	403422

Contd.

2.1 BIRTHS AND DEATHS REGISTERED BY DISTRICTS (CIVIL REGISTRATION SYSTEM) (Contd.)

(in Numbers)

District	2001			2002		
	Infant Deaths	Still Births	Maternal Deaths	Infant Deaths	Still Births	Maternal Deaths
1	8	9	10	11	12	13
1. Chennai	3030	1289	48	2652	1398	38
2. Kancheepuram	789	322	9	587	662	17
3. Tiruvallur	208	264	9	184	210	7
4. Cuddalore	1055	335	33	943	249	16
5. Villupuram	767	158	27	446	315	10
6. Vellore	1195	797	26	1065	769	36
7. Tiruvannamalai	512	251	20	510	745	18
8. Salem	745	900	66	595	977	35
9. Namakkal	273	194	9	205	181	3
10. Dharmapuri	185	351	24	222	522	27
11. Erode	722	591	11	596	590	12
12. Coimbatore	831	1638	60	773	1199	84
13. The Nilgiris	218	162	5	174	185	2
14. Tiruchirapalli	356	1144	63	393	1173	65
15. Karur	97	60	8	160	173	6
16. Perambalur	338	52	14	367	207	7
17. Pudukkottai	161	377	8	107	347	4
18. Thanjavur	491	627	3	470	874	9
19. Nagapattinam	345	275	13	243	268	4
20. Tiruvarur	167	263	8	189	249	3
21. Madurai	280	965	36	348	942	35
22. Theni	503	280	11	393	224	2
23. Dindigul	589	503	12	700	421	3
24. Ramanathapuram	146	130	7	49	149	3
25. Virudhunagar	455	510	36	204	481	34
26. Sivagangai	125	208	9	92	203	5
27. Tirunelveli	570	428	18	527	591	38
28. Thoothukudi	387	445	8	442	388	11
29. Kanniyakumari	410	196	11	464	213	11
STATE	15950	13715	612	14100	14905	545

Contd.

2.1 BIRTHS AND DEATHS REGISTERED BY DISTRICTS (CIVIL REGISTRATION SYSTEM) (Concld.)

(in Numbers)

District	2003					
	Mid-Year Estimated Population	Birth	Death	Infant Death	Maternal Death	Still Born
1	14	15	16	17	18	19
1. Chennai	4461000	104965	37185	1864	29	1024
2. Kancheepuram	2985000	41145	18968	463	18	385
3. Thiruvallur	2875000	32558	16528	224	14	194
4. Cuddalore	2323000	38090	14109	868	16	281
5. Villupuram	3008000	37838	16500	491	18	321
6. Vellore	3583000	65730	24986	855	57	509
7. Thiruvannamalai	2220000	33589	16322	437	16	217
8. Salem	3120000	57760	20044	763	30	791
9. Namakkal	1533000	20508	11440	206	8	200
10. Dharmapuri	2956000	51281	15567	238	15	635
11. Erode	2643000	39642	21086	501	12	619
12. Coimbatore	4450000	65284	31159	726	19	1362
13. The Nilgiris	774000	10648	4272	150	8	156
14. Tiruchirapalli	2470000	46719	16749	261	68	850
15. Karur	955000	13720	7659	184	7	172
16. Perambalur	1213000	17670	8989	312	8	189
17. Pudukottai	1491000	26145	7015	82	9	277
18. Thanjavur	2254000	47950	13700	311	22	750
19. Nagapattinam	1515000	19505	9172	264	10	175
20. Thiruvarur	1186000	17678	7515	144	3	284
21. Madurai	2620000	53513	16690	345	43	892
22. Theni	1104000	21216	8269	317	16	264
23. Dindigul	1961000	36139	15580	677	11	579
24. Ramanathapuram	1204000	20551	5216	77	6	105
25. Virudhunagar	1795000	33029	10864	292	24	241
26. Sivagangai	1168000	20890	5147	80	5	155
27. Tirunelveli	2776000	54116	16847	571	53	834
28. Thoothukudi	1599000	30888	10918	403	14	318
29. Kanyakumari•	1694000	29892	11605	419	13	116
STATE	62319238	1101376	387451	63282000	1107351	403422

Source: Director of Public Health and Preventive Medicine, Chennai-6.

2.2 BIRTH, DEATH AND INFANT MORTALITY RATES IN TAMIL NADU AND ALL INDIA

(SAMPLE REGISTRATION SYSTEM)

Year	BIRTH RATE					
	TAMIL NADU			INDIA		
	Rural	Urban	Total	Rural	Urban	Total
1971	32.9	27.8	31.4	38.9	30.1	36.9
1972	35.2	25.9	32.4	38.4	30.5	36.6
1973	32.2	24.9	30.0	35.9	28.9	34.6
1974	31.3	24.3	29.2	35.9	28.4	34.5
1975	32.7	25.9	30.7	36.7	28.5	35.2
1976	32.2	27.2	30.7	35.8	28.4	34.4
1977	30.7	27.5	29.8	34.3	27.8	33.0
1978	29.8	26.4	28.8	34.7	27.8	33.3
1979	29.7	27.2	28.9	35.1	27.6	33.1
1980	29.4	24.4	27.9	35.1	27.8	33.3
1981	29.7	23.9	28.0	35.6	27.0	33.9
1982	29.2	24.9	27.7	35.5	27.6	33.8
1983	29.0	25.9	27.9	35.3	28.3	33.7
1984	28.4	27.2	28.0	35.3	29.4	33.9
1985	25.2	23.8	24.7	34.8	28.1	32.9
1986	24.1	23.1	23.8	34.2	27.1	32.6
1987	24.1	23.7	24.0	33.7	27.4	32.2
1988	23.4	21.4	22.7	33.1	26.3	31.5
1989	23.5	22.4	23.1	32.2	25.2	30.6
1990	21.8	21.1	21.6	31.7	24.7	30.2
1991	20.8	20.8	20.8	30.9	24.3	29.5
1992	21.1	20.0	20.7	30.9	23.1	29.2
1993	19.7	19.1	19.5	30.4	23.7	28.7
1994	19.7	18.3	19.2	30.5	23.1	28.7
1995	21.0	19.0	20.3	30.0	22.7	28.3
1996	20.0	18.4	19.5	29.3	21.6	27.5
1997	19.3	18.3	19.0	28.9	21.5	27.2
1998	19.7	18.1	19.2	28.0	21.0	26.5
1999	19.8	18.2	19.3	27.6	20.8	26.0
2000	19.9	18.0	19.2	27.5	20.7	25.8
2001	19.6	17.8	19.1	27.1	20.3	25.4
(P) 2002	19.1	17.5	18.5	26.6	19.9	25.0

Contd.

2.2 BIRTH, DEATH AND INFANT MORTALITY RATES IN TAMIL NADU AND ALL INDIA (Contd.)

Year	DEATHRATE					
	TAMIL NADU			INDIA		
	Rural	Urban	Total	Rural	Urban	Total
1971	16.5	9.3	14.4	16.4	9.7	14.9
1972	17.8	8.9	15.1	18.9	10.3	16.9
1973	16.5	8.4	14.1	17.0	9.6	15.5
1974	16.1	8.7	13.9	15.9	9.2	14.5
1975	17.5	9.0	15.0	17.3	10.2	15.9
1976	16.7	9.8	14.6	16.3	9.5	15.0
1977	15.2	10.1	13.7	16.0	9.4	14.7
1978	14.4	9.1	12.8	15.3	9.4	14.2
1979	13.4	8.8	12.1	14.1	8.1	13.0
1980	12.4	8.3	11.2	13.7	7.9	12.6
1981	13.5	7.9	11.8	13.7	7.8	12.5
1982	13.4	7.4	11.2	13.1	7.4	11.9
1983	13.4	8.5	11.7	13.1	7.9	11.9
1984	11.9	8.7	10.8	13.8	8.6	12.6
1985	10.9	6.9	9.5	13.0	7.8	11.8
1986	10.7	7.1	9.5	12.2	7.6	11.1
1987	11.1	7.6	9.9	12.0	7.4	10.9
1988	10.3	7.3	9.3	12.0	7.7	11.0
1989	9.7	6.8	8.7	11.1	7.2	10.3
1990	9.6	6.5	8.5	10.5	6.8	9.7
1991	9.5	7.6	8.8	10.6	7.1	9.8
1992	9.2	6.7	8.4	10.9	7.0	10.1
1993	8.7	7.7	8.2	10.6	5.8	9.3
1994	9.0	6.2	8.0	9.8	6.6	9.0
1995	8.8	6.6	8.0	9.8	6.6	9.0
1996	8.7	6.6	8.0	9.7	6.5	9.0
1997	8.7	6.7	8.0	9.6	6.5	8.9
1998	9.3	6.8	8.5	9.7	6.6	9.0
1999	8.7	6.6	8.0	9.4	6.3	8.6
2000	8.6	6.4	7.9	9.3	6.3	8.5
2001	8.5	6.0	7.7	9.1	6.3	8.4
(P) 2002	8.6	5.9	7.7	8.7	6.1	8.1

Contd.

2.2 BIRTH, DEATH AND INFANT MORTALITY RATES IN TAMIL NADU AND ALL INDIA (Concld.)

Year	INFANT MORTALITY RATE					
	TAMIL NADU			INDIA		
	Rural	*Urban*	*Total*	*Rural*	*Urban*	*Total*
1971	127	77	113	138	82	129
1972	133	85	121	152	85	139
1973	122	67	108	143	89	134
1974	118	71	106	136	74	126
1975	129	65	112	151	84	140
1976	121	81	110	139	80	129
1977	114	79	103	140	81	130
1978	120	63	105	137	74	127
1979	114	63	100	130	72	120
1980	103	64	93	124	65	114
1981	104	55	91	119	63	110
1982	97	51	83	114	65	105
1983	101	59	88	114	65	105
1984	90	54	78	113	66	104
1985	95	53	81	107	59	97
1986	93	54	80	105	62	96
1987	86	54	76	104	61	95
1988	84	51	74	102	62	94
1989	80	43	68	98	58	91
1990	70	37	59	86	50	80
1991	65	42	57	87	53	80
1992	66	42	58	85	53	79
1993	66	38	57	82	45	74
1994	64	48	59	80	52	74
1995	61	39	54	80	48	74
1996	60	39	53	77	46	72
1997	58	40	53	77	45	71
1998	59	40	53	77	45	72
1999	58	39	52	75	44	70
2000	57	38	51	74	43	68
2001	55	35	49	72	42	66
(P) 2002	50	32	44	69	40	64

Source: Director of Public Health and Preventive Medicine, Chennai-6.

2.3 DEATH BY CAUSES

Sl. No.	Cause	1999	
		No. of Deaths	Rate
1.	Cholera	65	0.02
2.	Dysentery	2305	0.62
3.	Malaria	-	-
4.	Typhoid	451	0.12
5.	Other Fever	22899	6.20
6.	Tuberculosis (T.B)	14763	4.00
7.	Other Respiratory Infections	19001	5.1
8.	Accidents and Injuries	10717	2.90
9.	Heart Diseases	92976	25.19
10.	Other Specified Diseases	-	-
11.	All Other Causes	205888	55.85
	Total	369065	100.00

Source: Department of Public Health and Preventive Medicine, Chennai-6.

2.4 EXPECTATION OF LIFE AT BIRTH

Period	Tamil Nadu		India	
	Male	Female	Male	Female
1891-1901	26.21	27.13	23.60	23.96
1901-1911	25.92	27.65	22.59	23.31
1911-1921	19.75	24.23	19.42	20.91
1921-1931	28.71	30.94	26.91	26.56
1931-1941	35.03	36.17	32.09	31.37
1941-1951	36.22	37.23	32.45	31.66
1951-1961	41.09	39.24	41.89	40.55
1961-1971	47.50	46.50	46.40	44.70
1971-1981	52.50	51.90	51.40	50.20
1981-1991	57.40	58.50	55.90	55.90
* 1991-1996	62.85	63.05	60.60	61.70
* 1996-2001	64.85	65.20	62.80	64.20

* - CMIE, India's Social Sectors, Mumbai.
Source: Director of Census Operations, Chennai.
Compilation: E & A.R. Department, Chennai.

315.48205
P04;1

3. CLIMATE AND RAINFALL

3.1 TEMPERATURE AT SELECT STATIONS IN TAMIL NADU 2003-04 (in Celsius)

Station: NUNGAMBAKKAM

Year and Month		Mean Maximum		Mean Minimum		Humidity in %	
		Normal	Actual	Normal	Actual	8.30 Hours	17.30 Hours
2003	June	36.6	39.1	27.2	28.5	62	67
	July	34.7	34.8	25.9	25.7	81	70
	August	33.9	34.5	25.3	25.3	81	67
	September	33.5	35.3	25.3	25.9	73	65
	October	31.4	33.1	24.3	24.7	81	74
	November	29.2	30.8	22.8	23.4	81	73
	December	28.1	29.9	21.6	21.7	81	70
2004	January	28.4	29.5	20.6	20.8	81	68
	February	29.9	30.8	21.2	20.9	76	59
	March	31.9	33.3	23.1	23.7	77	65
	April	33.6	35.6	25.9	27.2	74	72
	May	36.4	35.5	27.6	26.7	73	68

Station: MEENAMBAKKAM

Year and Month		Mean Maximum		Mean Minimum		Humidity in %	
		Normal	Actual	Normal	Actual	8.30 Hours	17.30 Hours
2003	June	37.0	39.3	27.2	28.3	57	58
	July	35.0	34.3	26.0	25.7	75	63
	August	34.2	33.9	25.4	25.3	78	66
	September	33.8	35.1	25.3	25.9	73	60
	October	31.7	33.0	24.3	24.9	84	73
	November	29.3	30.8	22.6	23.2	81	70
	December	28.1	29.5	21.2	21.3	82	67
2004	January	28.6	29.8	20.4	20.3	81	64
	February	30.6	31.2	21.3	20.5	77	56
	March	33.1	34.2	23.3	23.4	77	62
	April	35.2	36.7	26.1	27.0	71	66
	May	37.6	35.3	27.7	26.6	72	67

Contd.

Raj Bhavan Library
7369

3.1 TEMPERATURE AT SELECT STATIONS IN TAMIL NADU 2003-04 (in Celsius) (Contd.)

Station: SALEM

Year and Month		Mean Maximum		Mean Minimum		Humidity in %	
		Normal	Actual	Normal	Actual	8.30 Hours	17.30 Hours
2003	June	34.9	36.1	24.5	24.6	73	51
	July	33.4	33.7	23.7	24.6	79	55
	August	33.1	32.6	23.4	24.1	82	59
	September	33.0	35.5	23.3	24.3	74	48
	October	31.8	30.7	22.8	23.3	82	75
	November	30.7	30.7	21.3	22.0	79	70
	December	30.2	31.8	19.9	20.5	75	53
2004	January	31.3	32.7	19.2	20.3	74	46
	February	33.7	34.7	20.2	20.6	64	28
	March	36.2	38.2	22.5	23.2	63	31
	April	37.2	37.6	25.2	26.2	68	46
	May	36.7	32.7	25.3	23.7	82	69

Station: COIMBATORE

Year and Month		Mean Maximum		Mean Minimum		Humidity in %	
		Normal	Actual	Normal	Actual	8.30 Hours	17.30 Hours
2003	June	31.7	33.7	22.2	23.1	79	63
	July	30.4	31.6	21.6	22.2	83	72
	August	31.0	33.0	21.7	22.6	81	64
	September	31.9	33.7	21.8	22.2	77	59
	October	30.9	31.8	21.7	22.4	81	69
	November	29.6	28.5	20.6	21.0	83	67
	December	28.7	30.5	18.8	18.7	80	47
2004	January	29.8	31.8	18.1	19.4	80	38
	February	32.4	33.6	19.0	19.7	70	28
	March	35.0	37.1	21.2	22.2	69	27
	April	35.8	37.0	23.3	24.3	74	43
	May	34.0	32.2	23.2	23.0	81	69

Contd.

3.1 TEMPERATURE AT SELECT STATIONS IN TAMIL NADU 2003-04 (in Celsius) (Contd.)

Station: TIRUCHIRAPPALLI AIR PORT

Year and Month		*Mean Maximum*		*Mean Minimum*		*Humidity in %*	
		Normal	*Actual*	*Normal*	*Actual*	*8.30 Hours*	*17.30 Hours*
2003	June	36.7	37.8	26.5	26.7	63	39
	July	35.7	35.8	25.9	26.0	67	48
	August	35.4	35.0	25.5	25.2	71	50
	September	34.5	36.3	24.7	24.9	67	42
	October	32.2	32.7	23.9	23.8	84	72
	November	30.1	29.7	22.7	22.3	85	77
	December	29.2	30.7	21.2	20.9	79	54
2004	January	30.1	30.8	20.3	20.2	80	48
	February	32.6	33.2	20.9	20.5	74	35
	March	35.1	36.6	23.0	22.9	77	32
	April	36.9	38.8	25.8	26.9	72	39
	May	37.4	34.9	26.4	25.9	73	58

Station: KODAIKANAL

Year and Month		*Mean Maximum*		*Mean Minimum*		*Humidity in %*	
		Normal	*Actual*	*Normal*	*Actual*	*8.30 Hours*	*17.30 Hours*
2003	June	19.2	20.6	12.1	12.9	79	92
	July	17.8	17.9	11.4	11.7	81	90
	August	18.1	18.1	11.3	15.3	85	91
	September	18.2	19.1	11.2	11.5	83	88
	October	17.3	17.6	10.7	11.3	89	92
	November	16.4	16.6	9.6	10.3	86	92
	December	16.5	18.1	8.6	8.3	72	79
2004	January	17.4	19.8	7.9	8.9	57	81
	February	18.3	20.0	8.4	8.6	61	71
	March	19.7	22.6	9.9	10.9	49	57
	April	20.1	21.9	11.5	12.3	73	83
	May	20.7	18.6	12.6	12.4	85	90

Contd.

3.1 TEMPERATURE AT SELECT STATIONS IN TAMIL NADU 2003-04 (in Celsius) (Concld.)

Station: MADURAI AIRPORT

Year and Month		*Mean Maximum*		*Mean Minimum*		*Humidity in %*	
		Normal	*Actual*	*Normal*	*Actual*	*8.30 Hours*	*17.30 Hours*
2003	June	36.4	38.7	25.8	26.0	57	41
	July	35.4	37.3	25.5	26.1	59	47
	August	35.3	35.3	25.1	24.9	67	53
	September	34.6	36.7	24.3	25.3	60	47
	October	32.4	33.8	23.4	23.8	78	64
	November	30.2	29.8	22.4	22.6	83	75
	December	29.4	31.4	21.0	21.2	75	67
2004	January	30.4	32.3	19.9	21.0	75	43
	February	32.6	34.4	20.7	21.5	70	31
	March	35.2	37.6	22.5	23.6	69	32
	April	36.6	37.3	24.9	26.1	68	41
	May	37.3	36.4	25.9	25.8	64	52

Station: ERODE

Year and Month		*Mean Maximum*		*Mean Minimum*		*Humidity in %*	
		Normal	*Actual*	*Normal*	*Actual*	*8.30 Hours*	*17.30 Hours*
2003	June	36.4	38.4	25.8	24.3	64	55
	July	35.4	36.1	25.5	24.9	71	68
	August	35.3	35.6	25.1	23.7	69	68
	September	34.6	36.8	24.3	24.2	61	49
	October	32.4	33.2	23.4	23.2	75	70
	November	30.2	31.6	22.4	22.7	70	67
	December	29.4	32.9	21.0	22.3	67	57
2004	January	30.4	33.4	19.9	21.4	60	50
	February	32.6	34.8	20.7	20.6	53	38
	March	35.2	38.4	22.5	24.3	64	36
	April	36.6	39.0	24.9	24.4	64	42
	May	37.3	34.4	25.9	23.2	71	63

Source: India Meteorological Department, Chennai-6.

3 .2 DISTRIBUTION OF DISTRICTS BY RANGE OF RAINFALL 2003-04

Range of Rainfall	Distribution of districts by range of rainfall	
	Normal Rainfall expected	Actual Rainfall occurred
Below 800 mm	Namakkal, Coimbatore, Erode, Tiruchirappalli, Karur, Tirunelveli and Thoothukudi	Namakkal, Coimbatore, Karur, Theni, Ramanathapuram, Virudhunagar, Thoothukudi and Kanyakumari
801 mm to 1000 mm	Vellore, Salem, Dharmapuri, Perambalur, Pudukottai, Madurai, Theni, Dindigul, Ramanathapuram, Virudhunagar and Sivagangai	Erode, Madurai, Dindigul, Sivagangai and Tirunelveli.
1001 mm to 1200 mm	Thiruvallur, Villupuram, Thiruvannamalai, Thanjavur, Thiruvarur and Kanyakumari	Chennai, Thiruvallur, Vellore, Salem, Dharmapuri, Tiruchirappalli, Pudukottai and Thanjavur
1201 mm to 1400 mm	Chennai, Kancheepuram, Cuddalore and Nagapattinam.	Kancheepuram, Perambalur and Thiruvarur.
1401 mm to 1800 mm	The Nilgiris	Cuddalore, Villupuram, Thiruvannamalai, Nagapattinam and The Nilgiris.
1801 mm and above	--	--

Source: India Meteorological Department, Chennai - 600 006.

3.3 RAINFALL BY DISTRICTS 2003-04

(in mm)

District	South West Monsoon (June 2003 to September 2003)		North East Monsoon (October'03 to December'03)	
	Actual	Normal	Actual	Normal
1	2	3	4	5
1. Chennai	464.9	443.5	346.4	753.1
2. Kancheepuram	683.3	462.7	410.6	697.2
3. Thiruvallur	413.5	449.5	376.8	604.1
4. Cuddalore	434.0	373.6	779.2	716.5
5. Villupuram	636.0	433.0	530.8	484.8
6. Vellore	582.9	442.0	242.4	353.0
7. Thiruvannamalai	753.7	465.8	337.6	439.8
8. Salem	431.2	380.0	360.9	347.0
9. Namakkal	218.9	317.0	231.7	291.0
10. Dharmapuri	377.0	391.8	295.1	303.4
11. Erode	136.1	213.1	347.2	323.5
12. Coimbatore	90.1	192.9	305.4	327.0
13. The Nilgiris	577.0	1060.0	471.3	367.7
14. Tiruchirappalli	370.0	270.3	412.6	356.1
15. Karur	61.5	249.7	358.0	365.4
16. Perambalur	473.5	349.6	477.5	449.6
17. Pudukkottai	406.3	350.7	427.7	418.0
18. Thanjavur	364.3	342.0	463.4	545.7
19. Nagapattinam	257.5	274.1	786.6	886.4
20. Thiruvarur	290.8	301.8	623.4	665.4
21. Madurai	339.4	305.4	323.3	373.0
22. Theni	82.8	178.4	273.7	384.0
23. Dindigul	297.3	251.4	396.6	399.2
24. Ramanathapuram	118.6	136.1	428.2	507.4
25. Virudhunagar	149.2	181.8	313.4	431.2
26. Sivagangai	395.0	289.8	256.3	415.5
27. Tirunelveli	155.9	92.6	553.4	429.8
28. Thoothukudi	48.1	86.8	319.5	410.1
29. Kanyakumari	148.3	327.8	241.2	427.4
State Average	336.5	331.5	403.1	464.6

Contd.

3.3 RAINFALL BY DISTRICTS 2003-04 (Concld.)

(in mm)

District	Winter Season (January 2004 and February 2004)		Hot Weather Season (March 2004 to May 2004)		Annual Total (June 2003 to May 2004)	
	Actual	Normal	Actual	Normal	Actual	Normal
1	6	7	8	9	10	11
1. Chennai	37.7	37.3	245.9	64.2	1094.9	1298.1
2. Kancheepuram	14.2	32.1	246.2	60.1	1354.3	1252.1
3. Thiruvallur	16.6	33.5	243.7	65.7	1050.6	1152.8
4. Cuddalore	21.6	56.4	258.0	89.3	1492.8	1235.8
5. Villupuram	22.5	34.5	491.3	77.1	1680.6	1029.4
6. Vellore	1.7	20.3	282.9	101.7	1109.9	917.0
7. Thiruvannamalai	0.0	32.8	510.2	108.2	1601.5	1046.6
8. Salem	0.0	21.3	390.7	149.7	1182.8	898.0
9. Namakkal	2.3	18.1	278.7	150.4	731.6	776.5
10. Dharmapuri	2.0	14.0	401.5	146.7	1075.6	855.9
11. Erode	1.8	20.7	326.7	154.1	811.8	711.4
12. Coimbatore	16.7	26.1	202.0	148.4	614.2	694.4
13. The Nilgiris	49.2	30.8	427.9	237.2	1525.4	1695.7
14. Tiruchirappalli	1.8	25.0	279.1	110.1	1063.5	761.5
15. Karur	0.0	24.0	229.6	103.1	649.1	742.2
16. Perambalur	1.7	34.5	376.8	115.9	1329.5	949.6
17. Pudukkottai	0.0	38.2	287.8	114.6	1121.8	921.5
18. Thanjavur	4.0	50.7	311.6	114.6	1143.3	1053.0
19. Nagapattinam	14.2	81.5	347.7	99.7	1406.0	1341.7
20. Thiruvarur	8.0	57.9	400.4	104.8	1322.6	1129.9
21. Madurai	5.5	29.8	215.5	131.8	883.7	840.0
22. Theni	0.0	48.4	92.4	222.7	448.9	833.5
23. Dindigul	0.0	33.0	238.9	148.0	932.8	831.6
24. Ramanathapuram	12.4	53.9	164.0	123.8	723.2	821.2
25. Virudhunagar	10.4	42.0	116.5	174.6	589.5	829.6
26. Sivagangai	0.0	35.8	199.1	135.1	850.4	876.0
27. Tirunelveli	48.6	72.6	220.2	141.9	978.1	736.9
28. Thoothukudi	41.7	46.6	108.6	112.2	517.9	655.7
29. Kanyakumari	1.8	33.4	325.1	217.4	716.4	1006.0
State Average	11.6	37.4	283.4	128.4	1034.6	961.8

Source: India Meteorological Department, Chennai-600 006.

3.4 TIME SERIES DATA – RAINFALL BY SEASONS IN TAMIL NADU

(in mm)

Year	South West Monsoon		North East Monsoon		Winter Season	
	Normal	Actual	Normal	Actual	Normal	Actual
1	2	3	4	5	6	7
1998-99	326.2	340.1	470.5	602.4	47.3	21.5
1999-00	320.4	199.9	470.5	499.5	47.8	119.5
2000-01	322.8	314.5	470.3	335.6	47.3	16.8
2001-02	322.8	260.0	470.3	379.4	47.3	70.0
2002-03	329.5	185.4	468.1	407.1	36.8	8.7
2003-04	331.5	336.5	464.6	403.1	37.4	11.6

3.4 Contd.

(inmm)

Year	Hot Weather Season		Total		% Deviation from Normal
	Normal	Actual	Normal	Actual	
1	8	9	10	11	12
1998-99	137.3	116.4	981.3	1080.4	10.1
1999-00	138.8	77.9	977.5	896.8	-8.3
2000-01	138.9	118.4	979.3	785.3	-19.8
2001-02	134.2	85.8	974.6	795.2	-18.4
2002-03	129.8	129.8	964.1	731.0	-24.2
2003-04	128.4	283.4	961.8	1034.6	7.6

Source: India Meteorological Department, Chennai-600 006.

RAINFALL BY SEASONS IN TAMIL NADU 2003-04

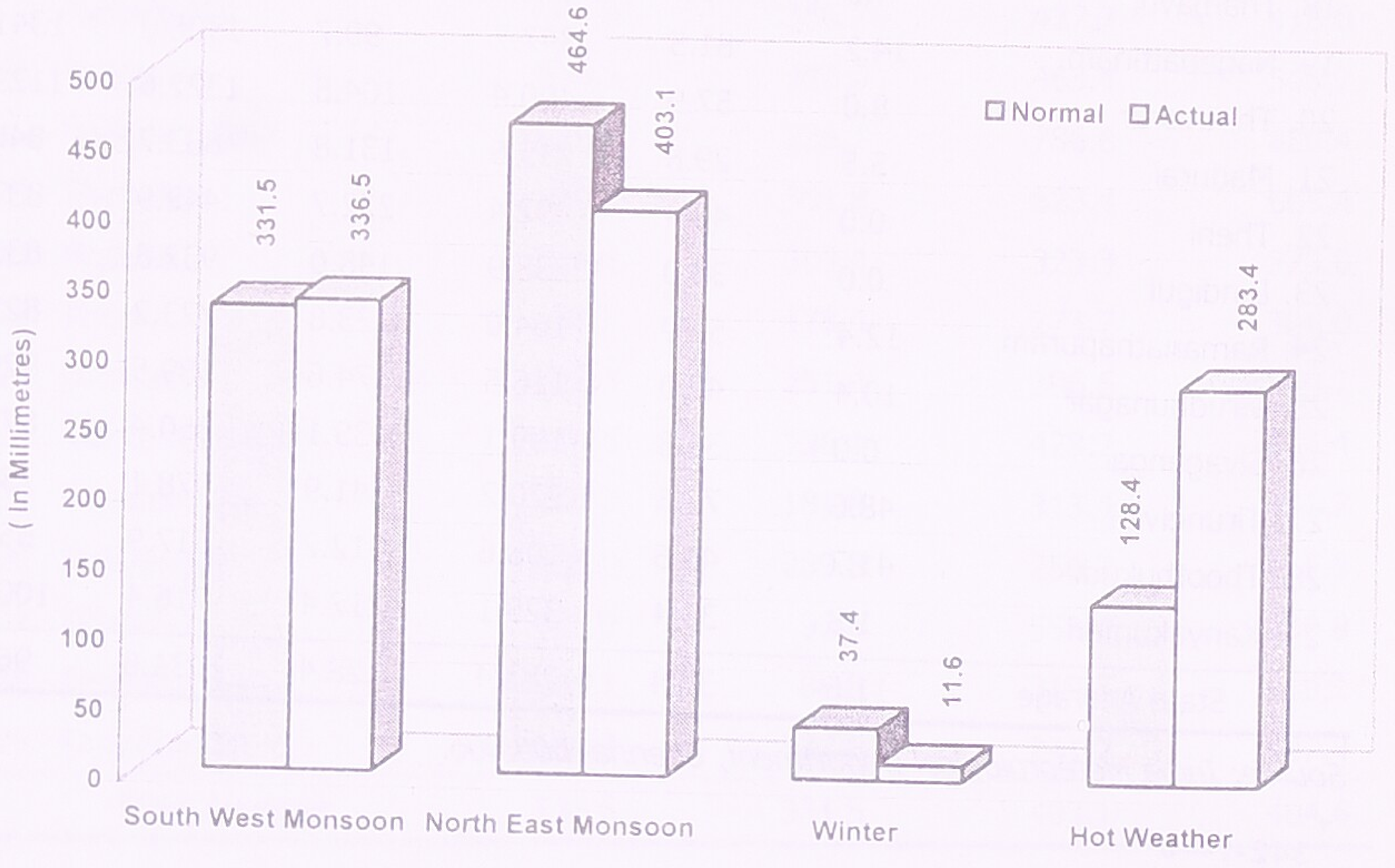

4. AGRICULTURE

4.1 SOIL CLASSIFICATION

Type of Soil	*Areas in Tamil Nadu*
Red Loam	Parts of Kancheepuram, Cuddalore, Salem, Dharmapuri, Coimbatore, Tiruchirappalli, Thanjavur, Ramanathapuram, Madurai, Tirunelveli, Sivagangai, Thoothukudi, Virudhunagar, Dindigul and The Nilgiris Districts.
Laterite Soil	Parts of The Nilgiris District
Black Soil	Parts of Kancheepuram, Cuddalore, Vellore, Thiruvannamalai, Salem, Dharmapuri, Madurai, Ramanathapuram, Tirunelveli, Sivagangai, Thoothukudi, The Nilgiris, Virudhunagar and Dindigul Districts.
Sandy Coastal alluviam	On the Coasts in the districts of Ramanathapuram, Thanjavur, Nagapattinam, Cuddalore, Kancheepuram and Kanyakumari
Red Sandy Soil	Small Patches in the districts of Coimbatore and The Nilgiris.

Source: Department of Economics and Statistics, Chennai-600 006.

4.2 LAND UTILISATION

(Area in Hec.)

Classification	2003-04
Total Geographical Area	
A. By Professional Survey	13026645
B. By Village Papers	13026645
1. Forests	2122041
2. Barren and Unculturable land	509378
3. Land put to Non-agricultural uses	2113353
4. Culturable Waste	379439
5. Permanent Pastures and other grazing lands	113474
6. Land under misc. tree crops and groves not included in the net area sown	282980
7. Current fallow lands	953963
8. Other fallow lands	1862861
9. Net area sown	4689156
Area sown more than once	626871
Gross Area Sown	5316027

Source: Department of Economics and Statistics, Chennai-6.

LAND UTILISATION IN TAMIL NADU 2003-04 (in Hectares)

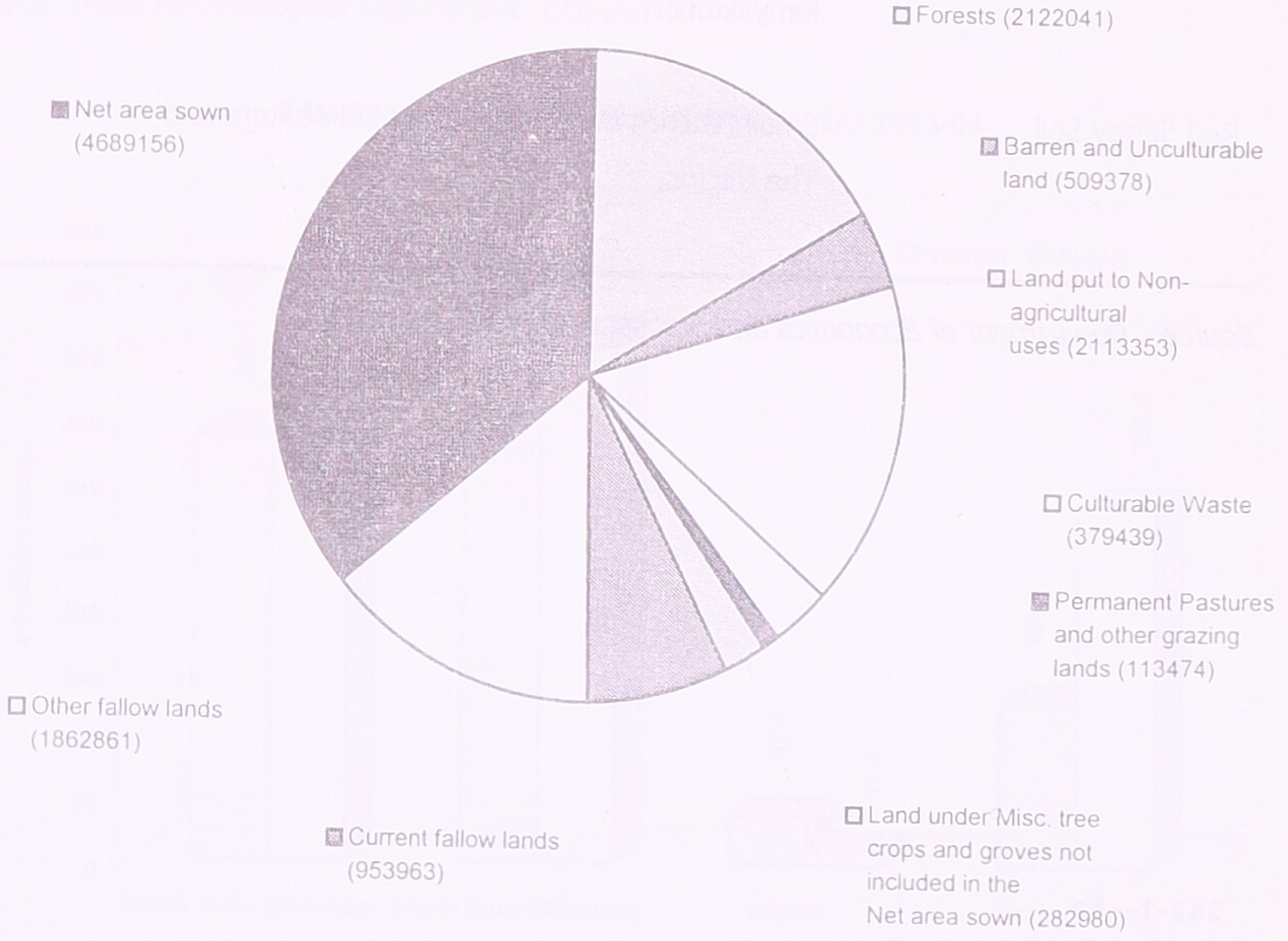

4.3 AREA, PRODUCTION AND PRODUCTIVITY OF PRINCIPAL CROPS 2003-04

Food Crops

Crop	Area (Hect)	Production (Tonnes)	Productivity (in Kg./Hec.)
A. CEREALS			
1. Paddy	1396651	@ 3222776	2308
2. Cholam(Jowar)	401607	245933	612
3. Cumbu (Bajra)	158851	172341	1085
4. Maize	118439	176381	1489
5. Ragi	160159	250992	1567
6. Small Millets	64690	42544	657.66
7. Total Cereals	2300397	4110967	1787.07
B. PULSES			
8. Bengal gram	6625	4349	656
9. Red gram	44914	27475	612
10. Black gram	125690	53315	424
11. Green gram	185736	75920	409
12. Horse gram	68092	18240	268
13. Other Pulses	105792	21757	206
14. Total Pulses	536849	201056	374.51
15. Total Foodgrains (7+14)	2837246	4312023	1519.79
C. OIL SEEDS			
16. Groundnut	591696	918241	1552
17. Gingelly	83835	29004	346
18. Castor	352710	25605	7261
19. Coconut (in Nuts)	8721	* 2972	** 341
20. Other Oil Seeds	16387	--	--
21. Total Oil Seeds	1053349	--	--
D. OTHER CROPS			
22. Cotton	97777	^ 122687	^^ 213
23. Sugarcane	192069	# 1765580	# 9192
24. Tobacco	6323	9726	1538
25. Chillies	75206	40067	533
26. All other crops	2107406	--	--
27. Total (Other Crops)	2478781	--	--
28. Total Crops (15+27)	5316027	--	--

@ - In terms of Rice; * - In lakh nuts; ** - Nuts per Hectare
^ - in Bales of 170 Kg lint each; # - interms of Gur

Source: Department of Economics and Statistics, Chennai-600 006

4.4 AREA UNDER PRINCIPAL CROPS BY DISTRICTS 2003-04

(Area in Hectares)

District	Paddy	Cholam	Cumbu	Ragi	Maize
1	2	3	4	5	6
1. Kancheepuram	97117	2	222	1362	12
2. Thiruvallur	74942	140	1607	473	0
3. Cuddalore	104162	1784	4748	277	1886
4. Villupuram	75279	3506	67289	3055	7006
5. Vellore	30909	12492	3437	9676	670
6. Thiruvannamalai	70722	1466	18063	4495	127
7. Salem	13585	24009	4425	12076	11207
8. Namakkal	7479	24410	1024	595	626
9. Dharmapuri	4485	21158	610	19950	140
10. Krishnagiri	11512	13106	355	53225	69
11. Erode	1944	6094	1566	8429	10495
12. Coimbatore	3654	94373	500	174	21839
13. The Nilgiris	1635	1	2	1	0
14. Tiruchirapalli	42928	38827	4393	186	6369
15. Karur	9321	35441	5264	17	31
16. Perambalur	36382	25963	2234	153	36861
17. Pudukottai	79768	921	39	203	202
18. Thanjavur	123293	2	79	20	735
19. Nagapattinam	136039	0	0	2	62
20. Thiruvarur	121437	0	0	9	56
21. Madurai	23934	11319	3338	178	794
22. Theni	14228	12455	6846	104	6557
23. Dindigul	11437	53798	4614	233	35153
24. Ramanathapuram	121031	2780	1002	2109	34
25. Virudhunagar	24139	7996	4849	500	8429
26. Sivagangai	71955	255	34	376	7
27. Tirunelveli	52474	2382	977	347	6204
28. Thoothukudi	13540	6927	21334	214	4588
29. Kanyakumari	17320	0	0	0	0
STATE	1396651	401607	158851	118439	160159

Contd.

4.4 AREA UNDER PRINCIPAL CROPS BY DISTRICTS 2003-04 (Contd.)

District	Other Cereals	Total Cereals	Bengal Gram	Red gram	Green Gram
1	7	8	9	10	11
1. Kancheepuram	0	98715	0	50	1206
2. Thiruvallur	8	77170	0	1263	11950
3. Cuddalore	2084	114941	0	559	1714
4. Villupuram	2216	158351	50	2047	1579
5. Vellore	6020	63204	6	15268	4271
6. Thiruvannamalai	6420	101293	0	4113	4278
7. Salem	2593	67895	40	752	3528
8. Namakkal	463	34597	80	1286	6900
9. Dharmapuri	25066	71409	190	1299	708
10. Krishnagiri	8932	87199	376	2443	716
11. Erode	105	28633	300	342	5730
12. Coimbatore	28	120568	4627	953	5379
13. The Nilgiris	15	1654	0	48	20891
14. Tiruchirapalli	612	93315	133	0	0
15. Karur	1	50075	0	1742	451
16. Perambalur	2100	103693	107	3719	94
17. Pudukottai	311	81444	0	1755	231
18. Thanjavur	111	124240	0	1547	111
19. Nagapattinam	0	136103	0	26	10391
20. Thiruvarur	0	121502	0	124	2776
21. Madurai	3846	43409	82	0	14294
22. Theni	135	40325	1	1420	4644
23. Dindigul	440	105675	394	2146	178
24. Ramanathapuram	932	127888	0	1210	4126
25. Virudhunagar	1357	47270	146	1	390
26. Sivagangai	56	72683	0	500	11917
27. Tirunelveli	356	62740	2	267	107
28. Thoothukudi	483	47086	91	34	7075
29. Kanyakumari	0	17320	0	0	55
STATE	64690	2300397	6625	44914	125690

Contd.

4.4 AREA UNDER PRINCIPAL CROPS BY DISTRICTS 2003-04 (Contd.)

District	Black Gram	Horse gram	Other Pulses	Total Pulses	Total Food Grains
1	12	13	14	15	16
1. Kancheepuram	4632	0	892	6780	105495
2. Thiruvallur	1981	72	612	15878	93048
3. Cuddalore	31396	37	241	33947	148888
4. Villupuram	23842	932	7119	35569	193920
5. Vellore	7177	5607	7386	39715	102919
6. Thiruvannamalai	10379	4392	3371	26533	127826
7. Salem	1615	1550	10342	17827	85722
8. Namakkal	2483	2327	1205	14281	48878
9. Dharmapuri	2123	13865	10726	28911	100320
10. Krishnagiri	853	16417	5090	25895	113094
11. Coimbatore	1715	5967	12423	29765	58398
12. Erode	2195	8515	15696	34077	154645
13. Thoothukudi	10131	17	1	1	1655
14. The Nilgiris	0	0	906	5636	98951
15. Tiruchirapalli	1331	1073	580	5846	55921
16. Karur	412	1041	47	4256	107949
17. Perambalur	2105	11	573	3063	84507
18. Pudukottai	690	142	9	9263	133503
19. Thiruvarur	15975	0	3	42705	178808
20. Thanjavur	6354	0	19	26411	147913
21. Nagapattinam	28408	0	2436	10141	53550
22. Madurai	1391	168	4601	7799	48124
23. Theni	274	599	15265	31442	137117
24. Dindigul	5817	4630	779	3937	131825
25. Ramanathapuram	2752	15	1537	19600	66870
26. Virudhunagar	5426	74	711	1642	74325
27. Sivagangai	396	161	2192	22000	84740
28. Tirunelveli	12222	475	769	31947	79033
29. Kanyakumari	1661	5	261	1982	19302
STATE	185736	68092	105792	536849	2837246

Contd.

4.4 AREA UNDER PRINCIPAL CROPS BY DISTRICTS 2003-04 (Concld.)

District	Sugar-cane	Cotton	Ground nut	Gingelly	Castor
1	17	18	19	20	21
1. Kancheepuram	4819	162	34112	4156	2
2. Thiruvallur	4530	15	18459	1818	2
3. Cuddalore	34061	602	27404	7575	73
4. Villupuram	30279	4922	75133	13279	538
5. Vellore	12772	1124	56036	1164	1221
6. Thiruvannamalai	7404	2610	109650	1390	1
7. Salem	4756	7684	24080	1412	639
8. Namakkal	10628	2699	44499	532	3335
9. Dharmapuri	4341	3885	8541	237	137
10. Krishnagiri	1219	2146	13120	372	440
11. Erode	13371	2815	32090	6871	1123
12. Coimbatore	6299	6881	16629	874	205
13. The Nilgiris	0	0	3	7	0
14. Tiruchirapalli	3135	2767	12583	554	416
15. Karur	2341	309	3419	9422	11
16. Perambalur	8654	2024	34450	5951	256
17. Pudukottai	6091	140	21510	553	0
18. Thanjavur	9711	1738	8065	4089	20
19. Nagapattinam	2213	3793	2817	1735	0
20. Thiruvarur	1765	1785	1325	2694	2
21. Madurai	4276	10651	5742	1666	36
22. Theni	6988	3290	2999	526	70
23. Dindigul	2961	2095	9461	1342	39
24. Ramanathapuram	451	3310	9151	5466	0
25. Virudhunagar	2871	17883	8557	3661	21
26. Sivagangai	3357	1169	7706	182	1
27. Tirunelveli	2707	4301	2596	1793	40
28. Thoothukudi	69	6977	1472	4510	93
29. Kanyakumari	0	0	87	4	0
STATE	192069	97777	591696	83835	8721

Source: Department of Economics & Statistics, Chennai-600 006

4.5 AREA UNDER PRINCIPAL CROPS AS PERCENTAGES TO THE TOTAL AREA SOWN BY DISTRICTS 2003-04

(in Tonnes)

District	Paddy		Cholam	
	% to District	% to State	% to District	% to State
1	2	3	4	5
1 Kancheepuram	60.16	6.95	0.14	0.14
2 Thiruvallur	55.37	5.37	1.19	1.01
3 Cuddalore	38.02	7.46	1.73	2.99
4 Villupuram	21.15	5.39	18.90	42.36
5 Vellore	13.91	2.21	1.55	2.16
6 Thiruvannamalai	27.24	5.06	6.96	11.37
7 Salem	6.27	0.97	2.04	2.79
8 Namakkal	3.61	0.54	0.49	0.64
9 Dharmapuri	2.8	0.32	0.38	0.38
10 Krishnagiri	5.9	0.82	0.18	0.22
11 Erode	0.79	0.14	0.63	0.99
12 Coimbatore	1.1	0.26	0.15	0.31
13 The Nilgiris	2.09	0.12	0.00	0.00
14 Tiruchirapalli	27.13	3.07	2.78	2.77
15 Karur	10.42	0.67	5.89	3.31
16 Perambalur	16.5	2.60	1.01	1.41
17 Pudukottai	58.02	5.71	0.03	0.02
18 Thanjavur	63.55	8.83	0.04	0.05
19 Nagapattinam	68.75	9.74	0.00	0.00
20 Thiruvarur	74.87	8.69	0.00	0.00
21 Madurai	22.07	1.71	3.08	2.10
22 Theni	12.39	1.02	5.96	4.31
23 Dindigul	4.72	0.82	1.90	2.90
24 Ramanathapuram	63.61	8.67	0.53	0.63
25 Virudhunagar	16.95	1.73	3.40	3.05
26 Sivagangai	64.5	5.15	0.03	0.02
27 Tirunelveli	35.43	3.76	0.66	0.62
28 Thoothukudi	8.16	0.97	12.85	13.43
29 Kanyakumari	19.73	1.24	0.00	0.00
STATE	26.27	100.00	7.55	100.00

Contd.

4.5 AREA UNDER PRINCIPAL CROPS AS PERCENTAGES TO THE TOTAL AREA SOWN BY DISTRICTS 2003-04 (Contd.)

(in Tonnes)

District	Cumbu		Ragi	
	% to District	% to State	% to District	% to State
1	6	7	8	9
1 Kancheepuram	0.00	0.00	0.84	1.15
2 Thiruvallur	0.10	0.03	0.35	0.40
3 Cuddalore	0.65	0.44	0.10	0.23
4 Villupuram	0.98	0.87	0.86	2.58
5 Vellore	5.62	3.11	4.35	8.17
6 Thiruvannamalai	0.56	0.37	1.73	3.80
7 Salem	11.09	5.98	5.58	10.20
8 Namakkal	11.79	6.08	0.29	0.50
9 Dharmapuri	13.22	5.27	12.46	16.84
10 Krishnagiri	6.72	3.26	27.28	44.94
11 Erode	2.47	1.52	3.41	7.12
12 Coimbatore	28.43	23.50	0.05	0.15
13 The Nilgiris	0.00	0.00	0.00	0.00
14 Tiruchirapalli	24.54	9.67	0.12	0.16
15 Karur	39.63	8.82	0.02	0.01
16 Perambalur	11.77	6.46	0.07	0.13
17 Pudukottai	0.67	0.23	0.15	0.17
18 Thanjavur	0.00	0.00	0.01	0.02
19 Nagapattinam	0.00	0.00	0.00	0.00
20 Thiruvarur	0.00	0.00	0.01	0.01
21 Madurai	10.44	2.82	0.16	0.15
22 Theni	10.85	3.10	0.09	0.09
23 Dindigul	22.21	13.40	0.10	0.20
24 Ramanathapuram	1.46	0.69	1.11	1.78
25 Virudhunagar	5.61	1.99	0.35	0.42
26 Sivagangai	0.23	0.06	0.34	0.32
27 Tirunelveli	1.61	0.59	0.23	0.29
28 Thoothukudi	4.17	1.72	0.13	0.18
29 Kanyakumari	0.00	0.00	0.00	0.00
STATE	2.99	100.00	2.23	100.00

Contd.

4.5 AREA UNDER PRINCIPAL CROPS AS PERCENTAGES TO THE TOTAL AREA SOWN BY DISTRICTS 2003-04 (Contd.)

(in Tonnes)

District	Cotton		Sugar Cane	
	% to District	% to State	% to District	% to State
1	10	11	12	13
1 Kancheepuram	2.98	2.51	0.10	0.17
2 Thiruvallur	3.35	2.36	0.01	0.02
3 Cuddalore	12.43	17.73	0.22	0.62
4 Villupuram	8.51	15.76	1.38	5.03
5 Vellore	5.75	6.65	0.51	1.15
6 Thiruvannamalai	2.85	3.85	1.01	2.67
7 Salem	2.20	2.48	3.55	7.86
8 Namakkal	5.13	5.53	1.30	2.76
9 Dharmapuri	2.71	2.26	2.43	3.97
10 Krishnagiri	0.62	0.63	1.10	2.19
11 Erode	5.41	6.96	1.14	2.88
12 Coimbatore	1.90	3.28	2.07	7.04
13 The Nilgiris	0.00	0.00	0.00	0.00
14 Tiruchirapalli	1.98	1.63	1.75	2.83
15 Karur	2.62	1.22	0.35	0.32
16 Perambalur	3.92	4.51	0.92	2.07
17 Pudukottai	4.43	3.17	0.10	0.14
18 Thanjavur	5.01	5.06	0.90	1.78
19 Nagapattinam	1.12	1.15	1.92	3.88
20 Thiruvarur	1.09	0.92	1.10	1.83
21 Madurai	3.94	2.23	9.82	10.89
22 Theni	6.09	3.64	2.87	3.36
23 Dindigul	1.22	1.54	0.86	2.14
24 Ramanathapuram	0.24	0.23	1.74	3.39
25 Virudhunagar	2.02	1.49	12.56	18.29
26 Sivagangai	3.01	1.75	1.05	1.20
27 Tirunelveli	1.83	1.41	2.90	4.40
28 Thoothukudi	0.04	0.04	4.20	7.14
29 Kanyakumari	0.00	0.00	0.00	0.00
STATE	1.84	100.00	3.61	100.00

Contd.

4.5 AREA UNDER PRINCIPAL CROPS AS PERCENTAGES TO THE TOTAL AREA SOWN BY DISTRICTS 2003-04 (Concld.)

(in Tonnes)

District	Groundnut		Gingelly	
	% to District	% to State	% to District	% to State
1	14	15	16	17
1 Kancheepuram	21.13	5.77	2.57	4.96
2 Thiruvallur	13.64	3.12	1.34	2.17
3 Cuddalore	10.00	4.63	2.77	9.04
4 Villupuram	21.11	12.70	3.73	15.84
5 Vellore	25.22	9.47	0.52	1.39
6 Thiruvannamalai	42.24	18.53	0.54	1.66
7 Salem	11.12	4.07	0.65	1.68
8 Namakkal	21.50	7.52	0.26	0.63
9 Dharmapuri	5.34	1.44	0.15	0.28
10 Krishnagiri	6.73	2.22	0.19	0.44
11 Erode	12.98	5.42	2.78	8.20
12 Coimbatore	5.01	2.81	0.26	1.04
13 The Nilgiris	0.00	0.00	0.01	0.01
14 Tiruchirapalli	7.95	2.13	0.35	0.66
15 Karur	3.82	0.58	10.54	11.24
16 Perambalur	15.62	5.82	2.70	7.10
17 Pudukottai	15.65	3.64	0.40	0.66
18 Thanjavur	4.16	1.36	2.11	4.88
19 Nagapattinam	1.42	0.48	0.88	2.07
20 Thiruvarur	0.82	0.22	1.66	3.21
21 Madurai	5.30	0.97	1.54	1.99
22 Theni	2.61	0.51	0.46	0.63
23 Dindigul	3.91	1.60	0.55	1.60
24 Ramanathapuram	4.81	1.55	2.87	6.52
25 Virudhunagar	6.01	1.45	2.57	4.37
26 Sivagangai	6.91	1.30	0.16	0.22
27 Tirunelveli	1.75	0.44	1.21	2.14
28 Thoothukudi	0.89	0.25	2.72	5.38
29 Kanyakumari	0.10	0.01	0.00	0.00
STATE	11.13	100.00	1.58	100.00

Source: Department of Economics and Statistics, Chennai-600 006

4.6 PRODUCTION OF PRINCIPAL CROPS BY DISTRICTS 2003-04

(in Tonnes)

	District	Paddy (in terms of Rice)		Cholam	
		Production	% to State	Production	% to State
	1	2	3	4	5
1	Kancheepuram	295638	9.1734	2	0.0008
2	Thiruvallur	195536	6.0673	83	0.0337
3	Cuddalore	317655	9.8566	817	0.3322
4	Villupuram	234750	7.2841	2058	0.8368
5	Vellore	108171	3.3565	13434	5.4625
6	Thiruvannamalai	198453	6.1578	922	0.3749
7	Salem	43645	1.3543	11859	4.822
8	Namakkal	24358	0.7558	18887	7.6797
9	Dharmapuri }	38810	1.2042	22249	9.0468
10	Krishnagiri }				
11	Erode	7962	0.2471	3302	1.3426
12	Coimbatore	10643	0.3302	28512	11.593
13	The Nilgiris	5414	0.168	1	0.0004
14	Tiruchirapalli	126078	3.9121	23826	9.688
15	Karur	24070	0.7469	12453	5.0636
16	Perambalur	85910	2.6657	21245	8.6385
17	Pudukottai	146603	4.549	583	0.2371
18	Thanjavur	354937	11.013	2	0.0008
19	Nagapattinam	259866	8.0634	0	0
20	Thiruvarur	169428	5.2572	0	0
21	Madurai	65024	2.0176	13154	5.3486
22	Theni	55234	1.7139	7508	3.0529
23	Dindigul	32378	1.0047	48616	19.768
24	Ramanathapuram	20771	0.6445	1658	0.6742
25	Virudhunagar	43976	1.3645	6695	2.7223
26	Sivagangai	49833	1.5463	157	0.0638
27	Tirunelveli	197848	6.1391	3850	1.5655
28	Thoothukudi	56888	1.7652	4060	1.6509
29	Kanyakumari	52897	1.6413	0	0
	STATE	3222776	100.00	245933	100.00

Cont.

4.6 PRODUCTION OF PRINCIPAL CROPS BY DISTRICTS 2003-04 (Contd.)

(in Tonnes)

District		Cumbu		Ragi	
		Production	% to State	Production	% to State
1		6	7	8	9
1	Kancheepuram	294	0.1706	3035	1.7207
2	Thiruvallur	1801	1.045	918	0.5205
3	Cuddalore	7082	4.1093	563	0.3192
4	Villupuram	75915	44.049	4921	2.79
5	Vellore	3487	2.0233	25343	14.368
6	Thiruvannamalai	12246	7.1057	6907	3.916
7	Salem	5058	2.9349	20233	11.471
8	Namakkal	1113	0.6458	1096	0.6214
9, 10	Dharmapuri, Krishnagiri	1116	0.6476	98495	55.842
11	Erode	1703	0.9882	6804	3.8576
12	Coimbatore	575	0.3336	240	0.1361
13	The Nilgiris	2	0.0012	1	0.0006
14	Tiruchirapalli	2554	1.4819	256	0.1451
15	Karur	1563	0.9069	40	0.0227
16	Perambalur	2442	1.417	225	0.1276
17	Pudukottai	44	0.0255	349	0.1979
18	Thanjavur	104	0.0603	48	0.0272
19	Nagapattinam	0	0	5	0.0028
20	Thiruvarur	0	0	21	0.0119
21	Madurai	3757	2.18	274	0.1553
22	Theni	3028	1.757	183	0.1038
23	Dindigul	5614	3.2575	342	0.1939
24	Ramanathapuram	1094	0.6348	3259	1.8477
25	Virudhunagar	5331	3.0933	983	0.5573
26	Sivagangai	44	0.0255	616	0.3492
27	Tirunelveli	1111	0.6447	789	0.4473
28	Thoothukudi	35263	20.461	435	0.2466
29	Kanyakumari	0	0	0	0
	STATE	172341	100.00	176381	100.00

Contd.

4.6 PRODUCTION OF PRINCIPAL CROPS BY DISTRICTS 2003-04 (Contd.)

(in Tonnes)

District		Maize		Other Cereals	
		Production	% to State	Production	% to State
1		10	11	12	13
1	Kancheepuram	19	0.0076	0	0
2	Thiruvallur	0	0	4	0.0094
3	Cuddalore	3805	1.516	2177	5.1171
4	Villupuram	10190	4.0599	1742	4.0946
5	Vellore	1112	0.443	3490	8.2033
6	Thiruvannamalai	212	0.0845	4351	10.227
7	Salem	20845	8.305	2063	4.8491
8	Namakkal	1167	0.465	235	0.5524
9 10	Dharmapuri Krishnagiri	230	0.0916	19336	45.449
11	Erode	23991	9.5585	104	0.2445
12	Coimbatore	24570	9.7892	12	0.0282
13	The Nilgiris	0	0	260	0.6111
14	Tiruchirapalli	8458	3.3698	548	1.2881
15	Karur	76	0.0303	1	0.0024
16	Perambalur	43581	17.364	3251	7.6415
17	Pudukottai	415	0.1653	395	0.9285
18	Thanjavur	1966	0.7833	141	0.3314
19	Nagapattinam	164	0.0653	0	0
20	Thiruvarur	164	0.0653	0	0
21	Madurai	1591	0.6339	256	0.6017
22	Theni	13145	5.2372	2126	4.9972
23	Dindigul	69615	27.736	335	0.7874
24	Ramanathapuram	40	0.0159	7	0.0165
25	Virudhunagar	17077	6.8038	665	1.5631
26	Sivagangai	14	0.0056	796	1.871
27	Tirunelveli	5165	2.0578	8	0.0188
28	Thoothukudi	3380	1.3467	239	0.5618
29	Kanyakumari	0	0	2	0.0047
	STATE	250992	100.00	42544	100.00

Contd.

4.6 PRODUCTION OF PRINCIPAL CROPS BY DISTRICTS 2003-04 (Contd.)

(in Tonnes)

District		Total Cereals		Total Pulses	
		Production	% to State	Production	% to State
1		14	15	16	17
1	Kancheepuram	298988	7.2729	2662	1.324
2	Thiruvallur	198342	4.8247	9046	4.4992
3	Cuddalore	332099	8.0784	11255	5.5979
4	Villupuram	329576	8.017	21897	10.891
5	Vellore	155037	3.7713	14760	7.3412
6	Thiruvannamalai	223091	5.4267	10330	5.1379
7	Salem	103703	2.5226	6016	2.9922
8	Namakkal	46856	1.1398	8033	3.9954
9 10	Dharmapuri Krishnagiri	180236	4.3843	14478	7.201
11	Erode	43866	1.067	8590	4.2724
12	Coimbatore	64552	1.5702	11147	5.5442
13	The Nilgiris	5678	0.1381	1	0.0005
14	Tiruchirapalli	161720	3.9339	1591	0.7913
15	Karur	38203	0.9293	1348	0.6705
16	Perambalur	156654	3.8106	2490	1.2385
17	Pudukottai	148389	3.6096	908	0.4516
18	Thanjavur	357198	8.6889	5021	2.4973
19	Nagapattinam	260035	6.3254	11785	5.8616
20	Thiruvarur	169613	4.1259	8316	4.1362
21	Madurai	84056	2.0447	2345	1.1663
22	Theni	81224	1.9758	4152	2.0651
23	Dindigul	156900	3.8166	10497	5.2209
24	Ramanathapuram	26829	0.6526	1432	0.7122
25	Virudhunagar	74727	1.8177	8780	4.3669
26	Sivagangai	51460	1.2518	541	0.2691
27	Tirunelveli	208771	5.0784	8388	4.172
28	Thoothukudi	100265	2.439	14494	7.2089
29	Kanyakumari	52899	1.2868	753	0.3745
	STATE	4110967	100.00	201056	100.00

Contd.

4.6 PRODUCTION OF PRINCIPAL CROPS BY DISTRICTS 2003-04 (Contd.)

(in Tonnes)

District	GROUNDNUT		GINGELLY	
	Production	% to State	Production	% to State
1	18	19	20	21
1 Kancheepuram	90131	9.8156	1608	5.5441
2 Thiruvallur	57561	6.2686	513	1.7687
3 Cuddalore	69395	7.5574	2501	8.6229
4 Villupuram	141916	15.455	4804	16.563
5 Vellore	70859	7.7168	486	1.6756
6 Thiruvannamalai	137827	15.01	234	0.8068
7 Salem	25951	2.8262	850	2.9306
8 Namakkal	61630	6.7117	326	1.124
9 Dharmapuri 10 Krishnagiri	29153	3.1749	95	0.3275
11 Erode	40870	4.4509	4320	14.894
12 Coimbatore	14937	1.6267	279	0.9619
13 The Nilgiris	4	0.0004	2	0.0069
14 Tiruchirapalli	20484	2.2308	209	0.7206
15 Karur	5001	0.5446	2610	8.9988
16 Perambalur	49319	5.371	1639	5.6509
17 Pudukottai	27601	3.0059	206	0.7102
18 Thanjavur	14459	1.5746	799	2.7548
19 Nagapattinam	3641	0.3965	554	1.9101
20 Thiruvarur	3130	0.3409	1297	4.4718
21 Madurai	8446	0.9198	635	2.1894
22 Theni	3608	0.3929	172	0.593
23 Dindigul	17197	1.8728	630	2.1721
24 Ramanathapuram	3587	0.3906	1757	6.0578
25 Virudhunagar	4161	0.4531	981	3.3823
26 Sivagangai	10613	1.1558	58	0.2
27 Tirunelveli	4599	0.5008	581	2.0032
28 Thoothukudi	2055	0.2238	857	2.9548
29 Kanyakumari	106	0.0115	1	0.0034
STATE	918241	100.00	29004	100.00

Contd.

4.6 PRODUCTION OF PRINCIPAL CROPS BY DISTRICTS 2003-04 (Concld.)

(in Tonnes)

District		SUGAR CANE (in terms of Gur)		COTTON (in bales of 170 k.g lint each)	
		Production	% to State	Production	% to State
1		22	23	24	25
1	Kancheepuram	41686	2.361	304	0.2478
2	Thiruvallur	41150	2.3307	28	0.0228
3	Cuddalore	363104	20.566	1031	0.8403
4	Villupuram	280752	15.901	11337	9.2406
5	Vellore	88350	5.004	3174	2.5871
6	Thiruvannamalai	58088	3.29	5872	4.7862
7	Salem	44367	2.5129	10806	8.8078
8	Namakkal	120113	6.803	4556	3.7135
9	Dharmapuri }	30755	1.7419	7148	5.8262
10	Krishnagiri }				
11	Erode	134818	7.6359	3852	3.1397
12	Coimbatore	43611	2.4701	8600	7.0097
13	The Nilgiris	0	0	0	0
14	Tiruchirapalli	28634	1.6218	3580	2.918
15	Karur	13478	0.7634	462	0.3766
16	Perambalur	74242	4.205	3093	2.521
17	Pudukottai	55634	3.151	164	0.1337
18	Thanjavur	108338	6.1361	3263	2.6596
19	Nagapattinam	20213	1.1448	7122	5.805
20	Thiruvarur	16121	0.9131	5152	4.1993
21	Madurai	36668	2.0768	6570	5.3551
22	Theni	62252	3.5259	5761	4.6957
23	Dindigul	16847	0.9542	2694	2.1958
24	Ramanathapuram	4119	0.2333	403	0.3285
25	Virudhunagar	26223	1.4852	16734	13.64
26	Sivagangai	30662	1.7367	690	0.5624
27	Tirunelveli	24725	1.4004	7050	5.7463
28	Thoothukudi	630	0.0357	3241	2.6417
29	Kanyakumari	0	0	0	0
	STATE	1765580	100.00	122687	100.00

Source: Department of Economics and Statistics, Chennai-6.

4.7 AGRICULTURAL MACHINERY AND IMPLEMENTS 1997

Item	*Number*
1. Ploughs	
Total	1986770
Wooden	1400255
Iron	586515
2. Bullock Carts	361994
3. Sugarcane Crushers	
Total	13251
Worked by Power	4869
Worked by Bullocks	8382
4. Tractors (Crawlers Tractors, Hand Tractors and Four wheeled Tractors)	109734
5. Oil Engines (Used for Irrigation and other Agricultural purposes)	301441
6. Electric Pumpsets	884306
7. Oil Ghanis	1794

Source: 16th Livestock Census - 1997, Department of Economics and Statistics, Chennai-6.

4.8 CONSUMPTION OF CHEMICAL FERTILIZERS AND PESTICIDES 2003-04

District	FERTILIZERS (in M.T.)				Pesticides (Cap)	
	Nitro-geneous (N)	Phos phatic (P2 05)	Pottassic (K2 0)	Total (NPK)	Dust (in M.T.)	Liquid (in Lit.)
1. Kancheepuram	15922	6599	8242	30763	1245	31770
2. Thiruvallur	15010	6725	4404	26139	165	9500
3. Cuddalore	21902	7808	9348	39058	514	65700
4. Villupuram	29103	14203	11537	54843	8	20557
5. Vellore	20386	8015	6978	35379	1	582
6. Thiruvannamalai	16962	7043	5343	29348	45	5249
7. Salem	17729	8362	15298	41389	46	54356
8. Namakkal	3478	1791	1408	6677	166	11175
9. Dharmapuri	6162	3358	3208	12728	1	24756
10. Erode	17501	10954	8262	36717	15	9610
11. Coimbatore	18923	6977	18122	44022	139	56827
12. The Nilgiris	4684	1450	3830	9964	--	--
13. Tiruchirappalli	26086	10752	16289	53127	10	739
14. Karur	3056	1281	1431	5768	34	1732
15. Perambalur	6697	3589	2166	12452	25	5800
16. Pudukkottai	20937	11066	8620	40623	2610	4760
17. Thanjavur	26459	6979	8384	41822	197	8796
18. Nagapattinam	15042	4436	4560	24038	7	7723
19. Thiruvarur	15389	4640	3414	23443	5	6774
20. Madurai	13292	5779	7679	26750	36	22165
21. Theni	10286	4877	5564	20727	238	54774
22. Dindigul	10308	4582	4252	19142	32	37550
23. Ramanathapuram	6079	2389	791	9259	9	8227
24. Virudhunagar	5308	1886	2721	9915	28	29025
25. Sivagangai	4940	1357	1036	7333	20	4425
26. Tirunelveli	17447	7294	7320	32061	17	4325
27. Thoothukudi	4690	1611	1554	7855	11	10559
28. Kanyakumari	4773	2763	4221	11757	272	3951
TOTAL	378551	158566	175982	713099	5896	501407

Source: Department of Agriculture, Chennai-600 005.

4.9 NUMBER OF OPERATIONAL HOLDINGS 1995-96

Size class		Number of operational Holdings — Scheduled Castes: Individual	Joint	Institu-tional	Total
1		2	3	4	5
1.	BELOW 0.50	566707	8848	258	575813
2.	0.50-1.00	194352	666	41	195059
	MARGINAL (1+2)	761059	9514	299	770872
3.	1.00-2.00	101283	339	54	101676
	SMALL (3)	101283	339	54	101676
4.	2.00-3.00	24220	58	15	24293
5.	3.00-4.00	7778	35	7	7820
	SEMI MEDIUM (4+5)	31998	93	22	32113
6.	4.00-5.00	2906	10	6	2922
7.	5.00-7.50	2199	13	9	2221
8.	7.50-10.00	689	3	2	694
	MEDIUM (6+7+8)	5794	26	17	5837
9.	10.00-20.00	344	3	6	353
10.	20 and Above	49	0	6	55
	LARGE (9+10)	393	3	12	408
	ALL SIZE CLASSES	900527	9975	404	910906

4.9 Contd.

Size class		Number of operational Holdings — Scheduled Tribe: Individual	Joint	Institu-tional	Total
1		6	7	8	9
1.	BELOW 0.50	19916	116	6	20038
2.	0.50-1.00	15520	100	0	15620
	MARGINAL (1+2)	35436	216	6	35658
3.	1.00-2.00	16111	52	1	16164
	SMALL (3)	16111	52	1	16164
4.	2.00-3.00	5393	49	0	5442
5.	3.00-4.00	2125	10	0	2135
	SEMI MEDIUM (4+5)	7518	59	0	7577
6.	4.00-5.00	1176	14	0	1190
7.	5.00-7.50	976	9	0	985
8.	7.50-10.00	299	2	0	301
	MEDIUM (6+7+8)	2451	25	0	2476
9.	10.00-20.00	216	5	0	221
10.	20 and Above	21	4	1	26
	LARGE (9+10)	237	9	1	247
	ALL SIZE CLASSES	61753	361	8	62122

Contd.

4.9 NUMBER OF OPERATIONAL HOLDINGS 1995-96 (Contd.)

Size class	Number of operational Holdings			
	Others			
	Individual	Joint	Institu-tional	Total
1	10	11	12	13
1. BELOW 0.50	3581238	25058	3266	3609562
2. 0.50-1.00	1525829	7947	1236	1535012
MARGINAL (1+2)	5107067	33005	4502	5144574
3. 1.00-2.00	1109783	4996	1217	1115996
SMALL (3)	1109783	4996	1217	1115996
4. 2.00-3.00	394725	1808	736	397269
5. 3.00-4.00	162584	866	424	163874
SEMI MEDIUM (4+5)	557309	2674	1160	561143
6. 4.00-5.00	82821	372	338	83531
7. 5.00-7.50	79068	457	417	79942
8. 7.50-10.00	27539	174	292	28005
MEDIUM (6+7+8)	189428	1003	1047	191478
9. 10.00-20.00	19745	128	437	20310
10. 20 and Above	4576	71	656	5303
LARGE (9+10)	24321	199	1093	25613
ALL SIZE CLASSES	6987908	41877	9019	7038804

4.9 Contd.

Size class	Number of operational Holdings			
	All Social Groups			
	Individual	Joint	Institu-tional	Total
1	14	15	16	17
1. BELOW 0.50	4167861	34022	3530	4205413
2. 0.50-1.00	1735701	8713	1277	1745691
MARGINAL (1+2)	5903562	42735	4807	5951104
3. 1.00-2.00	1227177	5387	1272	1233836
SMALL (3)	1227177	5387	1272	1233836
4. 2.00-3.00	424338	1915	751	427004
5. 3.00-4.00	172487	911	431	173829
SEMI MEDIUM (4+5)	596825	2826	1182	600833
6. 4.00-5.00	86903	396	344	87643
7. 5.00-7.50	82243	479	426	83148
8. 7.50-10.00	28527	179	294	29000
MEDIUM (6+7+8)	197673	1054	1064	199791
9. 10.00-20.00	20305	136	443	20884
10. 20 and Above	4646	75	663	5384
LARGE (9+10)	24951	211	1106	26268
ALL SIZE CLASSES	7950188	52213	9431	8011832

(Total may not tally due to rounded off)

Source: Department of Economics and Statistics, Chennai-6

4.10 AREA OF OPERATIONAL HOLDINGS 1995-96

Size class	Area operated (Hectares)			
	Scheduled Caste			
	Individual	Joint	Institutional	Total
1	2	3	4	5
1. BELOW 0.50	127970	533	66	128570
2. 0.50-1.00	135716	460	30	136206
MARGINAL (1+2)	263686	993	96	264776
3. 1.00-2.00	138544	456	75	139074
SMALL (3)	138544	456	75	139074
4. 2.00-3.00	57700	134	37	57871
5. 3.00-4.00	26543	114	22	26679
SEMI MEDIUM (4+5)	84243	249	59	84550
6. 4.00-5.00	12867	43	26	12936
7. 5.00-7.50	13044	69	52	13164
8. 7.50-10.00	5771	23	16	5810
MEDIUM (6+7+8)	31682	135	94	31910
9. 10.00-20.00	4520	45	99	4664
10. 20 and Above	1464	0	372	1836
LARGE (9+10)	5984	45	470	6499
ALL SIZE CLASSES	524138	1877	794	526809

4.10 Contd.

Size class	Area operated (Hectares)			
	Scheduled Tribe			
	Individual	Joint	Institutional	Total
1	6	7	8	9
1. BELOW 0.50	5367	33	1	5400
2. 0.50-1.00	11294	72	0	11366
MARGINAL (1+2)	16661	105	1	16767
3. 1.00-2.00	22578	75	1	22655
SMALL (3)	22578	75	1	22655
4. 2.00-3.00	13039	112	0	13151
5. 3.00-4.00	7288	34	0	7323
SEMI MEDIUM (4+5)	20327	147	0	20474
6. 4.00-5.00	5215	59	0	5274
7. 5.00-7.50	5778	52	0	5829
8. 7.50-10.00	2529	15	0	2544
MEDIUM (6+7+8)	13522	126	0	13647
9. 10.00-20.00	2698	62	0	2760
10. 20 and Above	618	155	80	853
LARGE (9+10)	3317	217	80	3613
ALL SIZE CLASSES	76404	670	82	77156

Contd.

4.10 AREA OF OPERATIONAL HOLDINGS 1995-96 (Concld.)

Size class	Area operated (Hectares)			
	Others			
	Individual	Joint	Institutional	Total
1	10	11	12	13
1. BELOW 0.50	842764	4920	701	848385
2. 0.50-1.00	1074149	5367	900	1080416
MARGINAL (1+2)	1916913	10287	1601	1928801
3. 1.00-2.00	1550995	6805	1760	1559560
SMALL (3)	1550995	6805	1760	1559560
4. 2.00-3.00	948969	4359	1796	955125
5. 3.00-4.00	558173	3008	1479	562661
SEMI MEDIUM (4+5)	1507142	7368	3276	1517786
6. 4.00-5.00	367958	1663	1517	371138
7. 5.00-7.50	474520	2691	2539	479750
8. 7.50-10.00	234407	1501	2500	238409
MEDIUM (6+7+8)	1076885	5855	6556	1089296
9. 10.00-20.00	257782	1771	6216	265769
10. 20 and Above	248231	2880	86918	338029
LARGE (9+10)	506013	4651	93134	603798
ALL SIZE CLASSES	6557949	34966	106326	6699241

4.10 Contd.

Size class	Area operated (Hectares)			
	All Social Groups			
	Individual	Joint	Institutional	Total
1	14	15	16	17
1. BELOW 0.50	976101	5486	769	982356
2. 0.50-1.00	1221160	5898	930	1227988
MARGINAL (1+2)	2197261	11384	1698	2210343
3. 1.00-2.00	1712116	7336	1836	1721288
SMALL (3)	1712116	7336	1836	1721288
4. 2.00-3.00	1019708	4606	1833	1026147
5. 3.00-4.00	592004	3157	1501	596663
SEMI MEDIUM (4+5)	1611712	7763	3334	1622810
6. 4.00-5.00	386040	1764	1543	389347
7. 5.00-7.50	493341	2812	2590	498743
8. 7.50-10.00	242707	1540	2516	246763
MEDIUM (6+7+8)	1122088	6116	6650	1134853
9. 10.00-20.00	265000	1878	6315	273193
10. 20 and Above	250313	3035	87369	340718
LARGE (9+10)	515313	4913	93684	613910
ALL SIZE CLASSES	7158492	37512	107202	7303206

(Total may not tally due to rounded off)

Source: Department of Economics & Statistics, Chennai-6

4.11 INDEX NUMBERS OF AGRICULTURAL PRODUCTION AND PRODUCTIVITY 2003-04

Group/ Crop	Base Year : Triennium ending 1993-94=100	
	Production	Productivity
1. All Commodities	67.65	80.20
2. Food Crops	67.93	83.34
3. Non-Food Crops	66.66	70.50
4. Selected Crops		
i. Rice	47.98	75.68
ii. Pulses	67.40	86.75
iii. Groundnut	53.49	103.87
iv. Cotton (Fibre Lint)	28.52	73.32
v. Sugarcane (Gur)	63.73	77.76
vi. Tea	23.06	19.65
vii. Coffee	108.08	113.74
viii. Tobacco	79.44	104.42

Source: Department of Economics and Statistics, Chennai-6.

4.12 TIME SERIES DATA

AREA OF IMPORTANT CROPS IN TAMIL NADU

(in Hects. in '000)

Year	Paddy	Cholam	Cumbu	Ragi	Total Cereals	Total Pulses	Ground-nut
1	2	3	4	5	6	7	8
1989-90	1963	587	261	172	3203	821	1016
1990-91	1856	541	274	170	3038	847	963
1991-92	2118	512	246	158	3212	776	1099
1992-93	2184	484	220	151	3206	739	1188
1993-94	2306	506	213	158	3337	690	1158
1994-95	2229	432	192	145	3158	691	1080
1995-96	1951	383	173	122	2762	577	933
1996-97	2174	395	165	111	2977	582	902
1997-98	2261	380	169	107	3051	591	868
1998-99	2275	365	154	120	3039	637	858
1999-00	2164	351	158	123	2940	693	759
2000-01	2080	331	129	127	2813	688	699
2001-02	2060	317	125	125	2766	686	663
2002-03	1516	320	102	104	2229	563	502

4.12 Contd.

Year	Gingelly	Sugar - cane	Cotton	Gross area sown	Net area sown	Gross area irrigated	Net area irrigated
1	9	10	11	12	13	14	15
1989-90	140	222	281	6822	5662	3045	2497
1990-91	138	233	239	6632	5578	2894	2373
1991-92	149	238	258	6977	5726	3257	2605
1992-93	141	216	267	7067	5814	3385	2698
1993-94	129	249	229	7158	5901	3544	2800
1994-95	127	328	255	7026	5790	3588	2903
1995-96	100	326	261	6267	5342	3183	2625
1996-97	103	260	252	6457	5486	3347	2812
1997-98	88	283	228	6558	5581	3519	2945
1998-99	99	306	219	6627	5635	3635	3019
1999-00	112	316	178	6519	5464	3585	2972
2000-01	104	315	170	6338	5303	3490	2888
2001-02	84	321	164	6226	5172	3412	2801
2002-03	64	261	76	5191	4590	2622	2310

Source: Department of Economics and Statistics, Chennai-600 006.

4.13 TIME SERIES DATA

PRODUCTIVITY AND PRODUCTION OF IMPORTANT CROPS IN TAMIL NADU

Year	PADDY		CHOLAM	
	Productivity Kg./Hec.	Production '000 Tonnes	Productivity Kg./Hec.	Production '000 Tonnes
1	2	3	4	5
1989-90	3088	6063	1184	695
1990-91	3116	5782	1014	549
1991-92	3115	6596	1080	553
1992-93	3116	6806	1004	486
1993-94	2927	6750	960	486
1994-95	3392	7559	1134	490
1995-96	2712	5290	860	330
1996-97	2671	5805	916	362
1997-98	3050	6894	993	378
1998-99	3579	8141	1011	369
1999-00	3481	7532	984	346
2000-01	3541	7366	923	306
2001-02	3196	6584	866	275
2002-03	2359	3577	660	211

4.13 Contd.

Year	CUMBU		RAGI	
	Productivity Kg./Hec.	Production '000' Tonnes	Productivity Kg./Hec.	Production '000' Tonnes
1	6	7	8	9
1989-90	1112	291	1995	343
1990-91	1081	296	1863	316
1991-92	1104	272	1961	311
1992-93	1144	251	1933	291
1993-94	1121	238	2095	331
1994-95	1203	231	1970	285
1995-96	1095	189	1818	221
1996-97	1184	195	1710	191
1997-98	1257	212	2036	218
1998-99	1339	206	2004	241
1999-00	1531	241	2004	246
2000-01	1318	170	2043	259
2001-02	1223	153	1883	235
2002-03	869	89	1344	140

Contd.

4.13 PRODUCTIVITY AND PRODUCTION OF IMPORTANT CROPS IN TAMIL NADU (Concld.)

Year	TOTAL CEREALS Productivity Kg./Hec.	TOTAL CEREALS Production '000 Tonnes	TOTAL PULSES Productivity Kg./Hec.	TOTAL PULSES Production '000 Tonnes
1	10	11	12	13
1989-90	2367	7583	407	334
1990-91	2349	7136	401	360
1991-92	2464	7914	452	351
1992-93	2500	8015	464	343
1993-94	2392	7981	401	276
1994-95	2767	8741	492	340
1995-96	2235	6172	404	233
1996-97	2250	6697	400	233
1997-98	2500	7860	413	244
1998-99	2997	9108	478	304
1999-00	2908	8552	420	291
2000-01	2952	8304	454	313
2001-02	2682	7418	395	271
2002-03	1911	4260	356	200

4.13 Contd.

Year	GROUNDNUT (PODS) Productivity Kg./Hec.	GROUNDNUT (PODS) Production '000' Tonnes	GINGELLY Productivity Kg./Hec.	GINGELLY Production '000' Tonnes
1	14	15	16	17
1989-90	1193	1211	324	45
1990-91	1225	1179	307	42
1991-92	1381	1518	395	59
1992-93	1486	1766	489	69
1993-94	1611	1866	457	59
1994-95	1632	1762	466	59
1995-96	1629	1520	390	39
1996-97	1595	1438	433	44
1997-98	1623	1408	331	45
1998-99	1829	1570	531	53
1999-00	1736	1318	589	66
2000-01	1942	1358	621	65
2001-02	1885	1250	548	46
2002-03	1429	717	435	28

Source: Department of Economics and Statistics, Chennai-600 006

4.14 MICRO-NUTRIENT MIXTURES CAPACITY, PRODUCTION AND DISTRIBUTION

Item	2002-03	2003-04
1. Micro Nutrient Mixture Unit (Number)	1	1
2. Capacity (Tonnes)	1250	1250
3. Estimated requirement (Tonnes)	1250	1250
4. Production (Tonnes)		
a) Target	1250	1250
b) Actual	1154.82	1354.174
5. Distribution (Tonnes)		
a) Target	1250	1250
b) Actual	1181.257	1299.235
6. Area covered (Hectares)	82369	94907
7. Farmers benefitted (Numbers)	96074	110488

Source: Department of Agriculture, Chennai-600 005

4.15 DISTRIBUTION OF QUALITY SEEDS

(in Tonnes)

Item	2002-03	2003-04
Food Grains		
Paddy	15483	12985
Millets	363	351
Pulses	941.637	1087.2
Total	16787.64	14423.2
Non-food Grains		
Oil Seeds	4269.105	3127.173
Cotton	167.000	164.000
Total	4436.105	3291.173
Food Grains (+) Non-Food Grains	21223.74	17714.373

Source: Department of Agriculture, Chennai-600 005.

4.16 SEED REPLACEMENT BY CROPS (Percentage to Total Cropped Area)

Crop	2003-04	
	Target	Actual
A FOOD CROPS		
1. Paddy	17	13
2. Varietal Cholam	8	1.5
3. Cumbu	6	7.49
4. Ragi	6	10.57
5. Maize	8	2.4
6. Pulses	12.5	8.6
B NON-FOOD CROPS		
1. Oilseeds		
a Groundnut	5	3.5
b Gingelly	15	9
c Sunflower	50	12
d Soyabean	20	5
e Castor	30	1
2. Cotton	15 (Irri) 10 (RF)	15 (Irri) 10 (RF)

(I) : Irrigated (R.F.) Rainfed

Source: Department of Agriculture, Chennai-600 005.

4.17 AREA, PRODUCTION & PRODUCTIVITY OF HORTICULTURAL CROPS

Area : in Hectares   Production: in Tonnes   Productivity: Tonne/Hectare

Details	2003-04	2004-05 (Projected)
1. FRUITS		
Area	221039	238721
Production	3609237	3897977
Productivity	16.33	16.33
2. VEGETABLES		
Area	190967	206243
Production	4672734	5046552
Productivity	24.47	24.47
3. SPICES		
Area	154433	166788
Production	692828	748255
Productivity	4.49	4.49
4. MEDICINAL		
Area	187	202
Production	3740	4039
Productivity	20.00	20.00
5. PLANTATION		
Area	233905	252617
Production	801527	865649
Productivity	3.43	3.43
6. FLOWERS		
Area	20274	21896
Production	161655	174587
Productivity	7.97	7.97

Source: Commissioner of Horticulture and Plantation Crops, Chennai-5.

4.18 COCONUT DEVELOPMENT PROGRAMMES

(Unit in Lakh Numbers)

Varieties	2002-03		2003-04	
	Target	Achievement (up to March 2003)	Target	Achievement (up to March 2004)
1. Procurement of Seednuts:				
a. Tall	9.00	6.41	3.00	2.99
b. TxD	6.45	4.21	3.82	3.686
c. DxT	--	--	0.98	0.017
Total	15.45	10.62	7.83	6.693
2. Distribution of Seedlings:				
a. Tall	6.75	6.88	2.25	2.25
b. TxD	4.90	4.41	2.10	2.10
c. DxT	--	--	0.18	0.12
Total	11.65	11.24	4.53	4.47

Source: Department of Agriculture, Chennai-5.

4.19 INTEGRATED COTTON DEVELOPMENT SCHEME

Components	2002-03		2003-04	
	Target	Achievement (upto March 2003	Target	Achievement (upto March 2004)
1. Area covered under improved varieties / hybrids (L.Ha.)	2.5	0.75	2.5	1.04
2. Lint Production (L.Bales)	6.13	0.83	5.4	1.8
3. Certified Seed Production (Qtl.)	355	167	283	156
4. Certified Seed Distribution(Qtl)	355	125	283	163
5. Seed Procurement (UB) Financial (L.Rs.)	89.16	85.95	89.41	88.88
6. NPV Distribution Area coverage (Ha.)	1500	1556	1500	1520
7. NPV Distribution (UB) Financial (L.Rs.)	0.6	0.58	0.6	0.59

Source: Department of Agriculture, Chennai-5.

4.20 SUGARCANE DEVELOPMENT SCHEME

Components	2002-03		2003-04	
	Target	Achmt. (upto March 2003)	Target	Achmt. (upto March 2004)
1. Area coverage (L.Ha.)	3	2.61	3	1.85
2. Gur Production (LMT)	37	24.16	33.65	19.71
3. Release of parasite - Physical (Ha.)	10500	13518	10500	10848
4. Release of parasite – (Financial (L.Rs.))	3.75	3.71	3.75	3.72
5. Demonstration Plots (Nos.)	475	475	175	475

Source: Department of Agriculture, Chennai-5.

4.21 PRODUCTION AND DISTRIBUTION OF BREEDER SEEDS FROM TAMIL NADU AGRICULTURAL UNIVERSITY

Crop	Indent for 2003-04 (in Kgs)			Distribution upto March 2004 (in Kgs)		
	Department	Private	Total	Department	Private	Total
Paddy	18383	5308	23691	27246	47010	74256
Millets	281	--	281	377	189	566
Pulses	8303	1840	10143	11579	1840	13419
Oilseed	82730	6644	89374	70818	6644	77462
Cotton	278	--	278	252	491	743
Forage Crops	--	--	--	--	333	333
Vegetable Crops	--	--	--	--	--	--
Total	109975	13792	123767	110272	56507	166779

Source: Department of Agriculture, Chennai-5.

4.22 REGULATED MARKETS, CHECK POSTS, RURAL GODOWNS, COMMERCIAL GRADING CENTRES, KAPAS GRADING CENTRES IN TAMIL NADU 2003-04

Market Committees	No. of Regulated Markets	No. of Sub-Regulated Markets	In Regulated Markets: Quantity of Arrivals (MT)	In Regulated Markets: Receipts (Rs. in Lakhs)
1	2	3	4	5
1. Kancheepuram	6	1	21407	47.21
2. Thiruvallur	8	--	17882	52.87
3. Vellore	12	--	49863	146.92
4. Thiruvannamalai	16	--	130843	143.88
5. Cuddalore	10	--	86973	193.05
6. Villupuram	18	--	325321	308.44
7. Salem	13	--	26135	134.00
8. Namakkal	6	--	13429	81.52
9. Dharmapuri	16	1	14766	174.55
10. Erode	25	6	162439	396.15
11. Coimbatore	18	5	71104	476.98
12. The Nilgiris	--	--	--	--
13. Tiruchirappalli	10	1	20063	81.43
14. Karur	4	1	5884	16.75
15. Perambalur	5	--	22549	46.92
16. Pudukkottai	10	--	18966	53 04
17. Thanjavur	13	--	42704	242.13
18. Nagapattinam	8	--	29405	128.71
19. Thiruvarur	8	--	33283	194.24
20. Madurai	6	--	11875	66.95
21. Theni	7	--	19463	52.90
22. Dindigul	8	--	22022	174.64
23. Ramanathapuram	6	--	10339	64.57
24. Virudhunagar	7	--	18413	137.31
25. Sivagangai	7	--	13824	28.47
26. Tirunelveli	11	--	18753	83.59
27. Thoothukudi	9	--	19687	46.36
28. Kanyakumari	6	--	3865	142.49
Total	273	15	1231257	3716.07

Contd.

4.22 REGULATED MARKETS, CHECK POSTS, RURAL GODOWNS, COMMERCIAL GRADING CENTRES, KAPAS GRADING CENTRES IN TAMIL NADU 2003-04 (Concld.)

Market Committees	Check Post	Rural Godown	Commercial Grading Centre	Kapas Grading Centre
1	6	7	8	9
1. Kancheepuram	1	3	4	--
2. Thiruvallur	1	2	3	--
3. Vellore	--	4	5	--
4. Thiruvannamalai	--	7	10	--
5. Cuddalore	--	4	6	--
6. Villupuram	--	8	13	1
7. Salem	--	1	3	--
8. Namakkal	--	1	3	--
9. Dharmapuri	2	4	5	--
10. Erode	1	8	10	2+1*
11. Coimbatore	--	11	2	3
12. The Nilgiris	--	--	--	--
13. Tiruchirappalli	2	5	1	--
14. Karur	2	2	1	--
15. Perambalur	--	3	2	--
16. Pudukkottai	1	2	2	--
17. Thanjavur	2	4	3	--
18. Nagapattinam	--	1	1	--
19. Thiruvarur	--	2	1	--
20. Madurai	--	2	2	--
21. Theni	--	1	1	1
22. Dindigul	--	5	4	--
23. Ramanathapuram	1	4	2	--
24. Virudhunagar	--	4	3	1
25. Sivagangai	--	2	1	--
26. Tirunelveli	--	8	3	1
27. Thoothukudi	--	5	3	2
28. Kanyakumari	2	5	2	--
Total	15	108	96	11+1*

* - Tobacco Grading Centre

Source: Commissioner of Agricultural Marketing and Agricultural Business,Chennai-32.

4.23 NATIONAL AGRICULTURAL INSURANCE SCHEME 2003

Season/Crop	No. of Blocks notified	No. of Crop cutting experi-ments planned	No. of farmers covered	Premium collected (Rs. in Lakhs)	Indem-nity paid (Rs. in Lakhs)
RABI SEASON-2003-04					
Paddy N/K	77	1386	6685	20.25	76.92
Cholam (I)	9	162	--	--	--
Cumbu (I)	6	108	--	--	--
Ragi (I)	19	342	--	--	--
Groundnut (I)	120	2160	12999	34.31	151.54
Gingelly (I)	13	234	--	--	--
Blackgram	15	270	184	0.18	0.26
Horsegram	3	54	--	--	--
Cotton (Rice fallow)	23	414	6	0.03	0.00
Potato (Winter)	1 District	24	117	0.53	2.42
Chillies	2 Districts	100	2	0.02	0.00
Banana	5 Districts	132	373	3.64	0.00
Tapioca	2 Districts	62	711	1.20	0.00
Cotton (I)	124	2232	193	1.20	0.01

4.23 Contd.

Season/Crop	No. of Blocks notified	No. of Crop cutting experi-ments planned	No. of farmers covered	Premium collected (Rs. in Lakhs)	Indem-nity paid (Rs. in Lakhs)
KHARIF SEASON-2003-04					
Paddy K/K/S	163	2934	8023	29.54	47.65
Paddy S/T/P	307	5526	30734	103.90	705.43
Cholam (UI)	101	1818	--	--	--
Cumbu (UI)	48	864	--	--	--
Ragi (UI)	28	504	--	--	--
Groundnut (UI)	177	3186	243	1.39	3.24
Gingelly (UI)	40	720	--	--	--
Potato (Summer)	1 District	30	--	--	--
Onion	2 Districts	48	--	--	--
Turmeric	1 District	50	262	0.82	0.82
Cotton (UI)	37	670	27	0.29	2.93

Source: Department of Economics and Statistics, Chennai

4.24 AREA AND PRODUCTION OF HORTICULTURAL CROPS BY DISTRICTS

A. BANANA Fasli: 1413 Year: 2003-04

District	Season and Crop Report (in Hect)	Estimated Average Yield per Hect. in Kgs	Estimated Production (Tonnes)
1. Cuddalore	3756	24900.2	93525
2. Villupuram	862	22830.3	19680
3. Coimbatore	4983	29275.6	145880
4. Erode	4090	27275.9	111558
5. Tiruchirapalli	7521	46069.7	346490
6. Karur	3580	21174.5	75805
7. Thanjavur	4158	38585.9	160440
8. Pudukkottai	3519	50460.4	177570
9. Tirunelveli	5924	33345.6	197539
10. Thoothukudi	8272	46767.6	386862
11. Kanyakumari	5633	23910.1	134686
Districts Covered	52298	35374.9	1850035
Total for the entire State	71088	35374.9	2514729

B. MANGO Fasli: 1413 Year: 2003-04

District	Area as per Season and Crop Report (in Hect)	Estimated Average Yield per Hect. in Kgs	Estimated Production (Tonnes)
1. Kancheepuram	2015	2929.0	5902
2. Thiruvallur	7319	4524.4	33114
3. Vellore	12553	7661.4	96174
4. Salem	2256	1746.0	3939
5. Dharmapuri	39803	7290.4	290178
6. Coimbatore	3793	2887.4	10951
7. Tiruchirappalli	2191	2375.2	5204
8. Madurai	5558	1841.0	10232
9. Theni	8266	5308.1	43877
10. Dindigul	13349	3468.3	46298
11. Virudhunagar	1607	7348.5	11809
12. Tirunelveli	4116	3230.3	13296
13. Kanyakumari	1735	768.3	1333
Districts Covered	104561	5473.4	572307
STATE	114926	5354.5	615370

Contd.

4.24 AREA AND PRODUCTION OF HORTICULTURAL CROPS BY DISTRICTS (Contd.)

C. ONION

Fasli: 1413 Year: 2003-04

District	Season and Crop Report Area (Hect)	Estimated Average Yield (Kg/Hect.)	Estimated Production (Tonnes)
1. Salem	292	6822.5	1992
2. Namakkal	2553	11199.7	28593
3. Coimbatore	1330	14153.2	18824
4. Erode	1320	7185.7	9485
5. Tiruchirappalli	3030	11499.7	34844
6. Perambalur	6027	8828,2	53208
7. Madurai	794	6484.0	5148
8. Dindigul	2876	7837.0	22539
9. Virudhunagar	1201	5711.1	6859
10. Tirunelveli	1073	7485.9	8032
11. Thoothukudi	1509	5711.5	8619
Districts Covered	22005	9004.5	198143
Total for the entire State	23452	9004.5	211173

4.24 Contd.

D. CHILLIES

Fasli: 1413 Year: 2003-04

District	Season and Crop Report Area (Hect)	Estimated Average Yield (Kg/Hect.)	Estimated Production (Tonnes)
1. Tiruvallur	706	904.8	639
2. Tiruvannamalai	688	655.0	451
3. Salem	1156	440.3	509
4. Dharmapuri	768	1012.4	778
5. Coimbatore	1410	513.5	724
6. Erode	767	784.1	601
7. Tiruchirappalli	2231	1333.8	2976
8. Karur	575	560.5	322
9. Perambalur	3535	381.9	1350
10. Dindigul	1563	367.1	574
11. Ramanathapuram	22742	776.0	17648
12. Virudhunagar	5872	533.0	3129
13. Sivagangai	5178	32.4	168
14. Tirunelveli	1938	1093.0	2118
15. Thoothukudi	23421	284.6	6665
16. Virudhunagar	5144	667.763	3435
17. Sivagangai	3750	145.479	546
18. Tirunelveli	2161	843.085	1822
19. Thoothukudi	25298	368.543	9323
Districts Covered	72550	532.8	38652
Total for the entire State	75206	532.8	40067

Contd.

4.24 AREA AND PRODUCTION OF HORTICULTURAL CROPS BY DISTRICTS (Contd.)

E. TURMERIC — Fasli: 1413 — Year: 2003-04

District	Season and Crop Report Area (Hect)	Estimated Average Yield (Kg/Hect.)	Estimated Production (Tonnes)
1. Salem	2768	2616.8	7243
2. Namakkal	1161	4397.4	5105
3. Dharmapuri	2107	2480.0	5225
4. Coimbatore	1786	4448.5	7945
5. Erode	5862	5555.4	32566
6. Karur	181	1345.4	244
Districts Covered	14977	4156.1	62246
Total for the entire State	16181	4156.1	67250

4.24 Contd.

F. TAPIOCA — Fasli: 1413 — Year: 2003-04

District	Season and Crop Report Area (Hect)	Estimated Average Yield (Kg/Hect.)	Estimated Production (Tonnes)
1. Cuddalore	5168	34358.3	177563
2. Villupuram	6268	43214.6	270869
3. Salem	23852	33742.5	804827
4. Namakkal	17511	45619.3	798839
5. Dharmapuri	16708	20336.3	339779
6. Coimbatore	459	30989.3	14224
7. Erode	3834	35518.1	136176
8. Tiruchirappalli	5418	42075.5	227965
9. Kanyakumari	8681	22023.7	191188
Districts Covered	87899	33691.3	2961430
Total for the entire State	95022	33691.3	3201414

Contd.

4.24 AREA AND PRODUCTION OF HORTICULTURAL CROPS BY DISTRICTS (Concld.)

G. CASHEWNUT — Fasli: 1413 — Year: 2003-04

District	Season and Crop Report Area (Hect)	Estimated Average Yield (Kg/Hect.)	Estimated Production (Tonnes)
1. Villupuram	4613	296.8	1369
2. Cuddalore	28497	777.5	22157
3. Thanjavur	2864	203.2	582
4. Pudukkottai	10865	210.3	2285
5. Perambalur	35146	172.8	6072
6. Sivagangai	5568	254.3	1416
7. Tirunelveli	4577	245.6	1124
8. Kanyakumari	1938	708.5	1373
Districts Covered	94068	386.7	36378
STATE	102763	383.2	39380

Source : Department of Economics and Statistics, Chennai – 6.

4.25 FINANCIAL PERFORMANCE OF AGROFED

Year	Turnover of Agrofed (Rs. in Lakhs)
1996-97	1550.80
1997-98	2286.22
1998-99	2128.45
1999-00	2223.02
2000-01	2317.91
2001-02	775.01
2002-03	581.37
2003-04	98.64

Source: Tamil Nadu Agro Engineering and Service Co-op. Federation Ltd., Chennai-600 097.

5. IRRIGATION

5.1 SOURCES OF WATER SUPPLY 2003-04

(in Numbers)

District	Canals Number	Canals Length (Km.)	Wells used for irrigation purpose only
1	2	3	4
1. Kancheepuram	20	184.00	56416
2. Thiruvallur	17	189.00	10829
3. Cuddalore	270	1058.00	11791
4. Villupuram	196	845.00	155165
5. Vellore	604	1067.00	122880
6. Thiruvannamalai	144	119.00	177051
7. Salem	70	233.00	110167
8. Namakkal	3	75.00	75911
9. Dharmapuri	81	187.00	69985
10. Krishnagiri	109	137.00	64498
11. Erode	13	772.27	116551
12. Coimbatore	42	526.40	96015
13. The Nilgiris	1	2.00	539
14. Tiruchirapalli	135	494.00	74691
15. Karur	23	226.00	48833
16. Perambalur	4	47.00	49847
17. Pudukottai	27	77.40	30859
18. Thanjavur	25	638.00	14343
19. Nagapattinam	9	548.00	18064
20. Thiruvarur	13	612.00	5839
21. Madurai	51	169.60	43719
22. Theni	124	152.20	25114
23. Dindigul	41	115.00	88516
24. Ramanathapuram	0	0.00	7736
25. Virudhunagar	0	0.00	36083
26. Sivagangai	19	20.00	18834
27. Tirunelveli	197	532.00	86779
28. Thoothukudi	4	78.04	32467
29. Kanyakumari	53	540.00	2597
STATE	2295	9643.91	1652119

Contd.

5.1 SOURCES OF WATER SUPPLY 2003-04 (Concld.)

(in Numbers)

	District	Tube Wells	Wells used for Domestic Purpose only	Reservoirs	Tanks
1		5	6	7	8
1.	Kancheepuram	5049	47073	0	1942
2.	Thiruvallur	8997	67573	0	1686
3.	Cuddalore	32287	24010	1	592
4.	Villupuram	22824	43715	3	2085
5.	Vellore	206	40850	2	1355
6.	Thiruvannamalai	345	40274	1	1965
7.	Salem	6988	37644	3	546
8.	Namakkal	4914	11300	0	259
9.	Dharmapuri	491	9914	7	1020
10.	Krishnagiri	127	10414	3	1327
11.	Erode	0	24647	7	52
12.	Coimbatore	27090	18148	9	77
13.	The Nilgiris	0	705	0	0
14.	Tiruchirapalli	6472	10890	1	1767
15.	Karur	1282	5869	0	266
16.	Perambalur	6148	10483	2	796
17.	Pudukottai	4847	7488	0	5451
18.	Thanjavur	24138	46685	0	428
19.	Nagapattinam	0	26206	0	0
20.	Thiruvarur	5019	21456	0	0
21.	Madurai	536	31685	2	2287
22.	Theni	3585	5314	3	206
23.	Dindigul	0	16591	8	2230
24.	Ramanathapuram	310	17521	0	1694
25.	Virudhunagar	0	8566	6	997
26.	Sivagangai	773	25807	0	4911
27.	Tirunelveli	365	10264	8	2170
28.	Thoothukudi	749	14354	0	634
29.	Kanyakumari	773	24945	5	2623
	STATE	164315	660391	71	39366

Source: Department of Economics and Statistics, Chennai-600 006.

5.2 SOURCE-WISE NET AREA IRRIGATED BY DISTRICTS 2003-04

(in Hectares)

District		Source		
		Govt. Canals	Private Canals	Tanks
1		2	3	4
1.	Kancheepuram	537	64107	7751
2.	Thiruvallur	900	18245	30007
3.	Cuddalore	43643	5217	84399
4.	Villupuram	3276	15945	30605
5.	Vellore	0	0	9408
6.	Thiruvannamalai	0	10231	147
7.	Salem	1672	381	7758
8.	Namakkal	0	0	3165
9.	Dharmapuri	982	1506	1256
10.	Krishnagiri	3328	5467	135
11.	Erode	0	0	11302
12.	Coimbatore	11534	368	7326
13.	The Nilgiris	10	0	0
14.	Tiruchirapalli	6437	2643	13456
15.	Karur	8673	0	3113
16.	Perambalur	2122	2085	20655
17.	Pudukottai	7430	53465	15364
18.	Thanjavur	76761	168	48011
19.	Nagapattinam	104594	0	0
20.	Thiruvarur	118275	0	0
21.	Madurai	11681	8556	282
22.	Theni	11276	1632	5645
23.	Dindigul	2790	627	627
24.	Ramanathapuram	0	57448	437
25.	Virudhunagar	0	23442	0
26.	Sivagangai	0	58310	1876
27.	Tirunelveli	15628	28912	516
28.	Thoothukudi	3769	15260	460
29.	Kanyakumari	14140	10945	435
	STATE	449458	384960	304136

Contd.

5.2 SOURCE-WISE NET AREA IRRIGATED BY DISTRICTS 2003-04 (Concld.)

(in Hectares)

District		Source		Total
		Tube Wells	Other Wells	
1		5	6	7
1.	Kancheepuram	36608	485	109488
2.	Thiruvallur	36050	479	85681
3.	Cuddalore	9199	278	142736
4.	Villupuram	76424	110	126360
5.	Vellore	69012	0	78420
6.	Thiruvannamalai	82026	0	92404
7.	Salem	49580	0	59391
8.	Namakkal	42468	7493	53126
9.	Dharmapuri	26938	0	30682
10.	Krishnagiri	25237	878	35045
11.	Erode	66845	1788	79935
12.	Coimbatore	132304	1431	152963
13.	The Nilgiris	479	331	820
14.	Tiruchirapalli	46294	0	68830
15.	Karur	22033	0	33819
16.	Perambalur	24149	0	49011
17.	Pudukottai	6778	0	83037
18.	Thanjavur	2023	0	126963
19.	Nagapattinam	0	0	104594
20.	Thiruvarur	0	0	118275
21.	Madurai	28107	5	48631
22.	Theni	31432	0	49985
23.	Dindigul	64235	1130	69409
24.	Ramanathapuram	12793	0	70678
25.	Virudhunagar	31348	0	54790
26.	Sivagangai	12938	0	73124
27.	Tirunelveli	40469	0	85525
28.	Thoothukudi	17611	0	37100
29.	Kanyakumari	1111	220	26851
	STATE	994491	14628	2147673

Source: Department of Economics and Statistics, Chennai-600 006.

5.3 AREA SOWN AND IRRIGATED BY DISTRICTS 2003-04

(in Hectares)

District	Net Area Irrigated	Net Area Sown	Percentage of Col.3 to Col.4
1	2	3	4
1. Kancheepuram	109488	128410	85.26
2. Thiruvallur	85681	90942	94.21
3. Cuddalore	142736	212420	67.20
4. Villupuram	126360	287367	43.97
5. Vellore	78420	180311	43.49
6. Thiruvannamalai	92404	218146	42.36
7. Salem	59391	191509	31.01
8. Namakkal	53126	161335	32.93
9. Dharmapuri	30682	145095	21.15
10. Krishnagiri	35045	180178	19.45
11. Erode	79935	242665	32.94
12. Coimbatore	152963	318988	47.95
13. The Nilgiris	820	78274	1.05
14. Tiruchirapalli	68830	149049	46.18
15. Karur	33819	88169	38.36
16. Perambalur	49011	203105	24.13
17. Pudukottai	83037	135948	61.08
18. Thanjavur	126963	157160	80.79
19. Nagapattinam	104594	131890	79.30
20. Thiruvarur	118275	123853	95.50
21. Madurai	48631	106891	45.50
22. Theni	49985	108142	46.22
23. Dindigul	69409	237770	29.19
24. Ramanathapuram	70678	190268	37.15
25. Virudhunagar	54790	136695	40.08
26. Sivagangai	73124	111566	65.54
27. Tirunelveli	85525	133189	64.21
28. Thoothukudi	37100	160992	23.04
29. Kanyakumari	26851	78829	34.06
STATE	2147673	4689156	45.80

Contd.

5.3 AREA SOWN AND IRRIGATED BY DISTRICTS 2003-04 (Concld.)

(in Hectares)

District	Gross Area Irrigated	Gross Area Sown	Percentage of Col. (6) to Col.(7)
1	*5*	*6*	*7*
1. Kancheepuram	141518	161441	87.66
2. Thiruvallur	106539	135342	78.72
3. Cuddalore	168847	273939	61.64
4. Villupuram	169164	355958	47.52
5. Vellore	93702	222211	42.17
6. Thiruvannamalai	132407	259597	51.00
7. Salem	70299	216515	32.47
8. Namakkal	64408	207011	31.11
9. Dharmapuri	32235	160070	20.14
10. Krishnagiri	40304	195071	20.66
11. Erode	84309	247161	34.11
12. Coimbatore	160241	331932	48.28
13. The Nilgiris	820	78408	1.05
14. Tiruchirapalli	77878	158213	49.22
15. Karur	35083	89433	39.23
16. Perambalur	56622	220493	25.68
17. Pudukottai	84279	137472	61.31
18. Thanjavur	152533	194004	78.62
19. Nagapattinam	126428	197874	63.89
20. Thiruvarur	128843	162187	79.44
21. Madurai	49772	108434	45.90
22. Theni	56014	114814	48.79
23. Dindigul	73911	242272	30.51
24. Ramanathapuram	70678	190268	37.15
25. Virudhunagar	60180	142412	42.26
26. Sivagangai	73124	111566	65.54
27. Tirunelveli	95979	148127	64.80
28. Thoothukudi	38655	165998	23.29
29. Kanyakumari	33786	87804	38.48
STATE	2478558	5316027	46.62

Source: Department of Economics and Statistics, Chennai-6.

5.4 PRINCIPAL CROP-WISE AREA IRRIGATED 2003-04

Crop	Area (in Hectares)		Percentage
	Area Irrigated	Total Area	
Paddy	1262113	1396651	90.37
Cholam (Jowar)	19944	401607	4.97
Cumbu (Bajra)	7338	158851	4.62
Ragi	20700	118439	17.48
Sugarcane	192069	192069	100.00
Cotton	43865	97777	44.86
Ground nut	171711	591696	29.02
Other Crops	760818	2358937	32.25

Source: Department of Economics and Statistics, Chennai-6.

5.5 WATER LEVEL AND RELEASE OF WATER IN CERTAIN RESERVOIRS FOR THE YEAR 2003-04

Name of the Reservoir	*Full Reservoir Depth in*		*Capacity @ F.R.L in M.Cft.*	*Capacity @ F.R.L in M.Cu.M*
	Metres	*Feet*		
1	*2*	*3*	*4*	*5*
1. Mettur	36.58	120	2647	93470
2. Bhavanisagar	32.00	105	929	32800
3. Amaravathy	33.53	110	115	4047
4. Periyar	46.33	152	299	10570
5. Vaigai	21.64	71	172	6091
6. Papanasam	43.59	143	156	5500
7. Manimuthar	35.97	118	156	5511
8. Pechiparai	14.63	48	126	4450
9. Perunchani	22.47	77	82	2890
10. Krishnagiri	15.85	52	47	1666
11. Sathanur	36.27	119	207	7321
12. Poondi	10.66	35	91	3231
13. Sholayar	48.77	160	143	5052
14. Parambikulam	21.95	72	380	13408
15. Aliyar	36.58	120	109	3864
16. Thirumoorthy	18.29	60	49	1744

5.5 Contd.

Name of Reservoir	*Highest Level Reached*		*Lowest Level Reached*		*Total Water Released in TMC*
	Metres	*Date*	*Metres*	*Date*	
1	*6*	*7*	*8*	*9*	*10*
1. Mettur	22.02	07.10.03	7.46	31.03.04	60.104
2. Bhavanisagar	21.57	12.12.03	7.86	28.04.04	17.399
3. Amaravathy	31.39	04.12.03	12.56	27.09.03	6.711
4. Periyar	37.28	18.10.03	32.98	30.03.04	9.567
5. Vaigai	17.62	21.11.03	6.37	09.09.03	5.501
6. Papanasam	39.90	04.12.03	1.16	28.01.04	15.941
7. Manimuthar	29.29	11.12.03	8.84	06.10.03	5.531
8. Pechiparai	8.41	24.11.03	0.88	01.10.03	5.779
9. Perunchani	18.81	10.11.03	2.13	16.09.03	2.415
10. Krishnagiri	13.75	29.10.03	5.68	29.08.03	1.760
11. Sathanur	27.95	04.01.04	22.08	09.07.03	1.328
12. Poondi	5.06	25.10.03	2.87	09.0703	0.242
13. Sholayar	27.17	14.11.03	1.58	21.05.03	12.297
14. Parambikulam	8.91	16.11.03	1.53	31.03.04	11.101
15. Aliyar	23.80	12.12.03	2.10	01.12.03	7.393
16. Thirumoorthy	17.28	28.08.03	4.95	31.03.04	8.588

Source: The Chief Engineer (Operation & Maintenance I.S.W.), Chennai – 5.

6. RURAL WATER SUPPLY

6.1 STATUS OF WATER SUPPLY IN RURAL HABITATIONS COVERED BY DISTRICTS AS ON 01-04-04

District	Fully Covered (40 lpcd & above)	Partially Covered (10-39 lpcd)	Not Covered (0-9 lpcd)	Total
1. Kancheepuram	1875	1348	215	3438
2. Tiruvallur	1276	2192	236	3704
3. Cuddalore	1413	1354	209	2976
4. Villupuram	1342	2345	503	4190
5. Vellore	2030	2576	501	5107
6. Tiruvannamalai	1568	1698	599	3865
7. Salem	2359	1812	330	4501
8. Namakkal	1058	1422	395	2875
9. Dharmapuri	2111	1947	2697	6755
10. Erode	1760	3197	135	5092
11. Coimbatore	1400	1595	44	3039
12. The Nilgiris	469	530	35	1034
13. Tiruchirapalli	1366	771	328	2465
14. Karur	579	1165	85	1829
15. Perambalur	598	982	190	1770
16. Pudukkottai	1596	1868	590	4054
17. Thanjavur	2490	776	33	3299
18. Nagapattinam	1539	948	121	2608
19. Tiruvarur	1493	548	115	2156
20. Madurai	1100	963	66	2129
21. Theni	402	296	0	698
22. Dindigul	938	1260	500	2698
23. Ramanathapuram	416	1309	607	2332
24. Virudhunagar	996	506	95	1597
25. Sivagangai	1134	1114	439	2687
26. Tirunelveli	1143	1085	54	2282
27. Thoothukudi	863	686	87	1636
28. Kanniyakumari	413	484	74	971
STATE	35727	36777	9283	81787

lpcd : Litre per Consumption per Day

Source: Managing Director, Tamil Nadu Water Supply & Drainage Board, Chennai-5.

STATUS OF WATER SUPPLY - HABITATIONS COVERED BY DISTRICTS

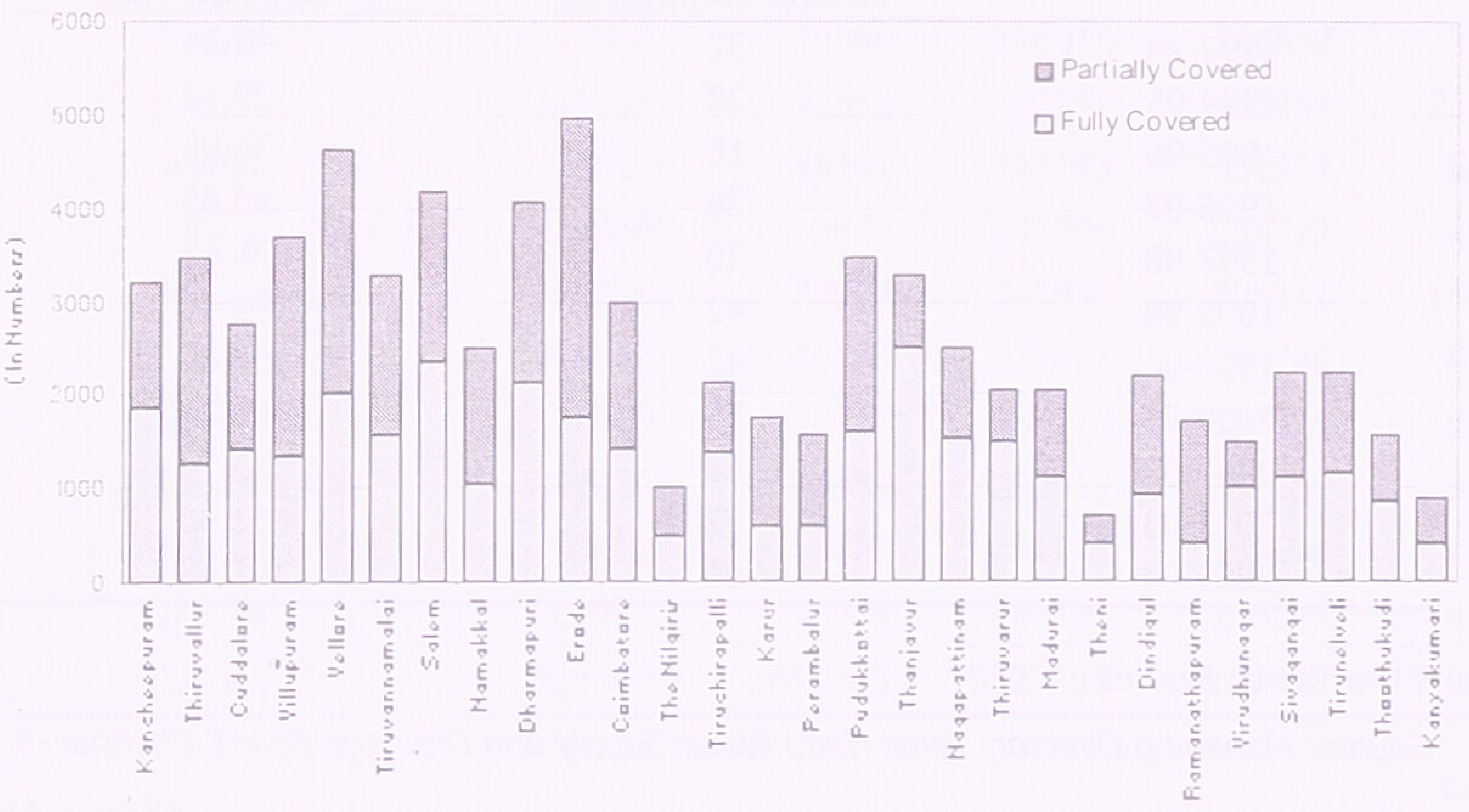

6.2 DRINKING WATER STATUS OF RURAL HABITATIONS (AS ON 1-4-04)

Status	*Numbers*	*Percentage*
1. Fully Covered	35727	43.68
2. Partially Covered	36777	44.97
3. Not Covered	9283	11.35
Total	81787	100.00

6.3 RURAL WATER SUPPLY PERFORMANCE

Year	*Habitations Benefited*	*Expenditure (Rs. in Crores)*
1993-94	3751	70.36
1994-95	3808	99.49
1995-96	2954	69.93
1996-97	2696	86.62
1997-98	4531	220.55
1998-99	7974	324.12
1999-00	6300	372.50
2000-01	6617	545.76
2001-02	6865	422.79
2002-03	6628	552.11
2003-04	6510	471.28

6.4 URBAN WATER SUPPLY PERFORMANCE

Year	*No. of Urban Schemes / Towns Completed*	*Expenditure (Rs. in Crores)*
1993-94	32	43.34
1994-95	28	29.12
1995-96	18	36.00
1996-97	26	40.65
1997-98	30	78.63
1998-99	42	83.72
1999-00	42	102.01
2000-01	55	149.21
2001-02	63	* 165.79
2002-03	72	161.45
2003-04	60	141.69

* Provisional Figures

Source: Managing Director, Tamil Nadu Water Supply and Drainage Board, Chennai -5.

7. ANIMAL HUSBANDRY

7.1 LIVESTOCK AND POULTRY POPULATION BY DISTRICTS 2002

District	Cattle	Buffa loes	Sheep	Goat	Pigs
1	2	3	4	5	6
1. Chennai	3973	2736	301	3330	67
2. Kancheepuram	364813	115650	131183	173304	5467
3. Tiruvallur	261915	111877	103821	197795	6056
4. Cuddalore	343131	38407	57607	251160	25137
5. Villupuram	824136	49003	227455	471428	38672
6. Vellore	501634	29392	295135	232315	12355
7. Tiruvannamalai	481443	23229	198318	150141	7259
8. Salem	593847	176521	371026	497814	33270
9. Namakkal	222381	182202	146217	388832	23392
10. Dharmapuri	297796	100074	266720	277311	3063
11. Erode	398572	221932	506015	562270	7288
12. Coimbatore	362570	40912	206835	286499	12665
13. The Nilgiris	53075	3412	4593	18841	89
14. Tiruchirapalli	354301	49577	257271	366753	14164
15. Karur	117781	65486	218514	173591	10205
16. Perambalur	284208	22341	96175	372142	21824
17. Pudukkottai	333326	31958	151078	177816	2022
18. Thanjavur	489693	34476	42123	339807	4781
19. Nagapattinam	292335	56666	33054	429924	2650
20. Tiruvarur	332124	18286	13251	375318	2047
21. Madurai	226507	12380	216416	238588	3260
22. Theni	101683	11955	52247	83454	21574
23. Dindigul	245116	68112	214143	351211	6443
24. Ramanathapuram	128566	3877	245304	234727	2804
25. Virudhunagar	262284	39977	325946	305111	14073
26. Sivagangai	280572	15183	227672	234746	5164
27. Tirunelveli	418694	78777	487273	390570	12752
28. Thoothukudi	163343	20933	202419	342180	6941
29. Kanniyakumari	101712	6077	1143	100698	1266
30. Krishnagiri	299512	18935	294230	149744	14118
STATE	9141043	1650343	5593485	8177420	320868

Contd.

7.1 LIVESTOCK AND POULTRY POPULATION BY DISTRICTS 2002 (Contd.)

District	Horses & ponies	Donkeys	Dogs	Fowls	Poultry
1	7	8	9	10	11
1. Chennai	27	7	39878	24276	33345
2. Kancheepuram	422	1178	106369	328516	353844
3. Tiruvallur	1336	735	120628	608673	654317
4. Cuddalore	1219	54	41264	323491	333043
5. Villupuram	1671	680	144690	732743	732090
6. Vellore	353	806	99894	1100428	1155183
7. Tiruvannamalai	142	153	36575	246160	252314
8. Salem	1208	478	165716	2674079	2678324
9. Namakkal	1354	146	84913	19267146	19275185
10. Dharmapuri	134	404	90855	1546253	1549232
11. Erode	827	3074	152827	5180399	5270334
12. Coimbatore	2277	3437	153685	41968683	42028686
13. The Nilgiris	586	83	120592	74932	75599
14. Tiruchirapalli	1309	5406	37699	932418	940619
15. Karur	432	123	31746	493883	498470
16. Perambalur	89	477	34520	260483	262330
17. Pudukkottai	362	1102	46994	472311	476110
18. Thanjavur	142	9	88402	626018	634546
19. Nagapattinam	864	9	83108	385633	402045
20. Tiruvarur	746	6	43076	336659	339253
21. Madurai	477	1046	58658	675968	685529
22. Theni	894	1213	18095	514278	517155
23. Dindigul	4321	569	86561	2030614	2037985
24. Ramanathapuram	396	230	15855	324317	330309
25. Virudhunagar	181	346	46520	881664	890571
26. Sivagangai	1800	45	47169	715907	720831
27. Tirunelveli	245	961	67877	1205376	1218583
28. Thoothukudi	1011	2257	35400	447566	450229
29. Kanniyakumari	2	13	697175	451529	463824
30. Krishnagiri	161	732	47348	4289526	1293388
STATE	24988	25779	2716631	86119929	86591273

Source: 17th Live Stock Census – 2002, Department of Animal Husbandry, Chennai - 600 006.

7.2 VETERINARY INSTITUTIONS AND SUB CENTRES BY DISTRICTS 2003-04

(in Numbers)

District	Divisions	Panchayat Unions	Poly Clinics	Clinician Centres	Hospitals	Dispensaries
1	2	3	4	5	6	7
1. Chennai	1	-	1	-	1	0
2. Kancheepuram	4	13	-	2	1	29
3. Tiruvallur	4	14	-	-	5	30
4. Cuddalore	2	13	-	1	5	30
5. Villupuram	3	22	-	1	7	49
6. Vellore	2	20	-	1	8	39
7. Tiruvannamalai	2	18	-	1	5	38
8. Salem	2	20	1	-	6	45
9. Namakkal	2	15	-	-	4	44
10. Dharmapuri	1	8	-	1	2	22
11. Krishnagiri	2	10	-	1	2	25
12. Erode	3	20	-	2	10	55
13. Coimbatore	5	19	1	1	15	47
14. The Nilgiris	1	4	-	1	2	9
15. Tiruchirapalli	2	14	1	-	8	33
16. Karur	1	8	-	1	2	16
17. Perambalur	1	10	-	-	2	28
18. Pudukottai	2	13	-	1	4	34
19. Thanjavur	3	14	-	2	6	48
20. Nagapattinam	2	11	-	2	3	26
21. Tiruvarur	1	10	-	1	7	27
22. Madurai	2	13	1	-	4	30
23. Theni	1	8	-	-	3	24
24. Dindigul	3	14	-	1	5	30
25. Ramanathapuram	2	11	-	-	4	19
26. Virudhunagar	2	11	-	-	5	25
27. Sivagangai	2	12	-	-	2	24
28. Tirunelveli	3	19	1	-	7	43
29. Thoothukudi	2	12	-	1	2	27
30. Kanniyakumari	2	9	-	1	2	26
STATE	65	385	6	22	139	92 2

Contd.

7.2 VETERINARY INSTITUTIONS AND SUB CENTRES BY DISTRICTS 2003-04 (Contd.)

District	Mobile Dispensaries	Mobile Units	Sub Centres	Canine Rabies Control Units	ADIU	P.D.D.L.	Mobile Lab
1	8	9	10	11	12	13	14
1. Chennai	-	1	9	1	-	-	-
2. Kancheepuram	13	1	91	-	1	-	-
3. Tiruvallur	14	1	71	-	-	-	-
4. Cuddalore	13	1	98	-	1	-	-
5. Villupuram	22	4	100	-	1	-	-
6. Vellore	20	3	78	-	1	-	1
7. Tiruvannamalai	18	3	79	-	-	-	-
8. Salem	19	6	66	-	1	-	-
9. Namakkal	15	3	44	-	-	1	-
10. Dharmapuri	8	3	27	-	-	-	-
11. Krishnagiri	10	2	39	-	-	-	-
12. Erode	20	4	103	-	1	1	-
13. Coimbatore	19	2	117	1	1	-	1
14. The Nilgiris	4	3	26	-	1	-	-
15. Tiruchirapalli	14	2	76	1	1	-	-
16. Karur	8	1	52	-	-	-	-
17. Perambalur	10	1	34	-	-	-	-
18. Pudukottai	13	2	70	-	-	-	-
19. Thanjavur	14	3	70	-	1	-	-
20. Nagapattinam	10	2	48	-	-	-	-
21. Tiruvarur	10	1	65	-	-	-	-
22. Madurai	13	1	108	1	1	-	-
23. Theni	8	1	69	-	-	-	-
24. Dindigul	14	1	127	-	1	-	-
25. Ramanathapuram	11	-	41	-	-	-	-
26. Virudhunagar	11	-	69	-	-	-	-
27. Sivagangai	11	-	90	-	1	-	-
28. Tirunelveli	19	1	72	1	1	-	1
29. Thoothukudi	12	1	69	-	1	-	-
30. Kanniyakumari	9	1	35	-	-	-	-
STATE	382	55	2043	5	15	2	4

Contd.

7.2 VETERINARY INSTITUTIONS AND SUB CENTRES BY DISTRICTS 2003-04 (Contd.)

District	Rinderpest			P.E.C.	Frozen Semen Production Station	CBFD	Farm
	Squad	Vigilance Unit	Checkpost				
1	15	16	17	18	19	20	21
1. Chennai	1	-	-	1	-	-	-
2. Kancheepuram	-	-	-	1	-	1	-
3. Tiruvallur	-	2	2	1	-	-	-
4. Cuddalore	1	-	-	1	-	1	-
5. Villupuram	-	-	-	1	-	-	1
6. Vellore	1	2	2	-	-	1	1
7. Tiruvannamalai	-	-	-	-	-	1	-
8. Salem	1	-	-	-	-	1	-
9. Namakkal	-	-	-	-	-	-	-
10. Dharmapuri	-	-	-	-	-	1	-
11. Krishnagiri	-	-	-	2	1	-	1
12. Erode	1	1	-	2	-	1	-
13. Coimbatore	1	1	1	-	-	1	-
14. The Nilgiris	1	-	1	1	1	1	1
15. Tiruchirapalli	1	-	-	-	-	1	-
16. Karur	-	-	-	-	-	-	-
17. Perambalur	-	-	-	1	-	-	-
18. Pudukkottai	1	-	-	2	-	1	1
19. Thanjavur	1	-	-	2	1	1	2
20. Nagapattinam	1	-	-	-	-	-	-
21. Tiruvarur	-	-	-	-	-	-	1
22. Madurai	1	-	-	1	-	1	-
23. Theni	-	1	1	1	-	-	-
24. Dindigul	-	-	-	2	-	1	-
25. Ramanathapuram	1	-	-	-	-	1	-
26. Virudhunagar	1	-	-	2	-	1	1
27. Sivagangai	-	-	-	2	-	1	1
28. Tirunelveli	1	1	-	2	1	1	1
29. Thoothukudi	-	-	-	-	-	1	-
30. Kanniyakumari	1	-	1	1	-	1	-
STATE	16	8	8	26	4	20	11

Source: Department of Veterinary Services, Chennai – 600 006.

7.3 ANIMAL HUSBANDRY INFRASTRUCTURE FACILITIES 2003-04

Details	Numbers
I VETERINARY SERVICES : HEALTH COVER:	
1. Polyclinics	6
2. Clinician Centres	22
3. Veterinary Hospitals	139
4. Veterinary Dispensaries	922
5. Mobile Veterinary Units	55
6. Mobile Veterinary Dispensaries	382
7. Sub-centres	2043
II DIAGNOSTIC FACILITIES	
8. Poultry Disease Diagnostic Lab	2
9. Animal Disease Intelligence Units	15
10. Referral Lab	1
11. Mobile Lab.	4
III VACCINE PRODUCTION:	
12. Bacterial Vaccines	8
13. Viral Vaccines	9
14. Vaccine Bank	10
IV LIVESTOCK FARMS	
15. Exotic Cattle Breeding Farm	1
16. Cattle Farms	7
17. Sheep Farms	3
V BREEDING FACILITIES	
18. Artificial Insemination Centres	3569
19. Semen Production Stations	4
20. Liquid Nitrogen Plants	10
21 Semen Banks	12
VI RINDERPEST ERADICATION	
22. Rinderpest Check Posts	8
23. Rinderpest Vigilance Units	8
24. Rinderpest Squads	16
VII POULTRY	
25. Poultry Extension Centre	24
26. Hatcheries	2

Source: Department of Animal Husbandry, Chennai-600 006.

7.4 DAIRY DEVELOPMENT 2003-04

Description	Unit	2003-2004
1. Main Dairies	Nos.	16
2. Feeder Balancing Dairies	Nos.	4
3. Product Dairies	Nos.	1
4. Milk Chilling Plants	Nos.	39
5. Average milk collection per day :		
a) Flush season	LLPD	17.93
b) Lean season	LLPD	17.26
6. Quantity marketed:		
a) Milk in Chennai Metro	LLPD	6.98
b) Butter	MTs/year	2121
c) Ghee	MTs/year	6230
d) Khova	MTs/year	316.74
e) Flavoured Milk (Tetra pack 200ml)	Lakh Nos.	10.63
f) Milk Powder	MTs/Year	9631
7. Marketing Management TCMPF:		
a) Milk Booths	Nos.	529 Depots and 172 Distribution points
b) Milk Parlours	Nos.	37
c) Automatic Vending Units	Nos.	218
d) Fibre re-inforced Plastic Tanks	Nos.	180
8. Procurement of milk by TCMPF per day	LLPD	NIL

LLPD - Lakh Litres per day.

Source: The Managing Director, Tamil Nadu Co-operative Milk Producers Federation Ltd., Chennai.

7.5 ESTIMATED MILK PRODUCTION 2003-04

(in 000' Tonnes)

Animal	1999-00	2000-01	2001-02	2002-03	2003-04
1. Cows					
a) Indigenous	1220	1285.35	1266.88	1271.28	1278.58
b) Exotic & Crossbred	1616	1811.51	1904.68	1885.77	2044.45
Total	2836	3096.86	3171.56	3157.05	3323.03
2. Buffaloes	1750	1811.77	1816.53	1465.22	1429.70
Grand Total	4586	4908.63	4988.09	4622.27	4752.73

Source: Department of Veterinary Services, Chennai-600 006.

7.6 DISTRICT-WISE ESTIMATED MILK PRODUCTION 2003-04

(in '000' Tonnes)

District	Cow's Milk			Buffalo	Total Milk Production
	Indi-genous	Exotic & Crossbred	Total		
1. Chennai	4.25	11.163	15.413	18.867	34.28
2. Kancheepuram	85.381	47.318	132.699	83.507	216.206
3. Tiruvallur	50.149	52.975	103.124	120.466	223.59
4. Cuddalore	64.187	126.589	190.776	52.881	243.657
5. Villupuram	134.273	58.006	192.279	75.382	267.661
6. Vellore	63.016	181.109	244.125	62.277	306.402
7. Tiruvannamalai	104.362	113.104	217.466	41.509	258.975
8. Salem	44.568	130.917	175.485	79.143	254.628
9. Namakkal	21.63	61.059	82.689	112.659	195.348
10. Dharmapuri	75.533	88.112	163.645	62.12	225.765
11. Erode	42.286	74.205	116.491	130.253	246.744
12. Coimbatore	37.574	165.534	203.108	52.666	255.774
13. The Nilgiris	6.197	52.198	58.395	1.898	60.293
14. Tiruchirapalli	52.68	62.209	114.889	57.587	172.476
15. Karur	21.296	24.138	45.434	46.482	91.916
16. Perambalur	33.094	63.948	97.042	39.861	136.903
17. Pudukkottai	53.665	36.982	90.647	30.493	121.14
18. Thanjavur	31.371	57.449	88.82	40.91	129.73
19. Nagapattinam	65.417	26.136	91.553	42.613	134.166
20. Tiruvarur	39.408	31.371	70.779	22.93	93.709
21. Madurai	41.447	84.727	126.174	41.736	167.91
22. Theni	26.995	65.584	92.579	25.202	117.781
23. Dindigul	26.16	114.837	140.997	75.358	216.355
24. Ramanathapuram	29.98	27.444	57.424	16.69	74.114
25. Virudhunagar	17.487	57.323	74.81	18.725	93.535
26. Sivagangai	47.583	30.448	78.031	11.637	89.668
27. Tirunelveli	34.099	74.134	108.233	45.266	153.499
28. Thoothukudi	16.316	58.904	75.22	15.739	90.959
29. Kanniyakumari	8.178	66.526	74.704	4.842	79.546
Total	1278.582	2044.449	3323.031	1429.699	4752.73

Source: Department of Veterinary Services, Chennai-600 006.

7.7 PERCAPITA CONSUMPTION OF MILK

Year	Consumption grams/day	Shortfall against requirement (%)
1999-00	203	7.7
2000–01	216	1.8
2001-02	219	0.5
2002-03	204	7.3
2003-04	209	5.0

Source: Department of Veterinary Services, Chennai-600 006.

7.8 FODDER DEVELOPMENT 2003-04

Activity	2000-01	2001-02	2002-03	2003-04
1. Total area under Cultivation (Acres)	3572	3453.77	3472	631.58
2. Distribution				
a) Slips (Lakhs)	119.34	116.18	117.20	118.00
b) Seeds (MTs)	36.24	12.5	13.5	57.20
c) Seedlings (Lakhs)	4.10	1.00	1.10	1.60
d) Seed Production (Units in Numbers)	7	7	7	7

Source: Department of Veterinary Services, Chennai-600 006.

7.9 MEAT PRODUCTION

Item	2000-01	2001-02	2002-03	2003-04
1. Number of registered Slaughter Houses	183	183	183	119
2. Animals slaughtered (in Lakhs)				
a) Sheep	9.35	10.22	11.53	11.41
b) Goat	7.79	8.64	10.13	10.85
c) Cattle	0.83	0.97	0.86	0.95
d) Buffalo	1.26	0.92	0.72	0.71
e) Pig	0.46	0.47	0.33	0.13
Total	19.69	21.22	23.57	24.05
3. Meat production (in Lakh Kgs.)				
a) Beef	189.00	173.09	149.08	194.64
b) Mutton	90.15	100.09	121.01	137.62
c) Chevon	82.41	89.33	111.65	127.71
d) Pork	28.84	28.72	19.45	6.73
Total	390.40	391.23	401.19	466.70

Source: Department of Veterinary Services, Chennai - 600 006.

7.10 ESTIMATED EGG PRODUCTION BY DISTRICTS 2003-04

(in Lakhs)

District	Desi	Improved	Total
1. Chennai	30.029	25.399	55.428
2. Kancheepuram	140.479	126.361	266.84
3. Tiruvallur	188.159	455.109	633.268
4. Cuddalore	100.366	101.02	201.386
5. Villupuram	141.559	98.152	239.711
6. Vellore	196.158	244.368	440.526
7. Tiruvannamalai	134.857	66.733	201.59
8. Salem	223.304	497.053	720.357
9. Namakkal	139.32	24546.742	24686.062
10. Dharmapuri	242.278	1677.639	1919.917
11. Erode	250.872	2018.088	2268.96
12. Coimbatore	96.162	2421.046	2517.208
13. The Nilgiris	18.691	1.385	20.076
14. Tiruchirapalli	168.19	269.543	437.733
15. Karur	102.54	422.004	524.544
16. Perambalur	71.283	35.741	107.024
17. Pudukkottai	147.73	35.194	182.924
18. Thanjavur	205.72	40.114	245.834
19. Nagapattinam	117.474	13.69	131.164
20. Tiruvarur	164.788	23.07	187.858
21. Madurai	163.952	33.054	197.006
22. Theni	105.516	77.719	183.235
23. Dindigul	116.764	150.339	267.103
24. Ramanathapuram	69.524	5.946	75.47
25. Virudhunagar	78.878	89.346	168.224
26. Sivagangai	186.296	33.206	219.502
27. Tirunelveli	118.397	37.89	156.287
28. Thoothukudi	109.259	145.035	254.294
29. Kanniyakumari	150.792	175.51	326.302
STATE	3979.337	33856.496	37835.833

Source: Department of Veterinary Services, Chennai-600 006.

7.11 TOTAL EGG PRODUCTION 2003-04

(in Million Nos.)

Classification	2002-03	2003-04
Desi	399.05	397.93
Improved	3223.30	3385.65
Total	3622.35	3783.58

Source: Department of Veterinary Services, Chennai-600 006.

7.12 EGG AVERAGE YIELD / LAYER 2003-04

Eggs/Person/Year (Nos)

Classification	Yield / Layer / Year	
	2002-03	2003-04
a) Desi	88	92
b) Improved	227	237
c) Per Capita Availability (Egg/Year)	58	61

Source: Department of Veterinary Services, Chennai-600 006.

8. FISHERIES

8.1 FISHERIES DEVELOPMENT 2003–04

1 AREA			
a. Total coastal line of the State – Km			1076
b. (i) Inland Fresh Water spread Area Hectare			314790
(ii) Estuaries Brackish water Area - Hectare			56000
(iii) Total area (i + ii) (Hectares)			370790
c. Marine Fishing Villages – No.			591
2 FISH PRODUCTION			
a. Marine			
i) Quantity (Tonne)			381148
ii) Value (Rs. in Lakhs)			1953.249
b. Inland			
i) Quantity (Tonne)			77304
ii) Value (Rs. in lakhs)			231.912
3 FISHERIES DEVELOPMENT			
	No.		Capacity / Day (M.T)
a. Freezing Plants (Processing Plants)	Nil		
i) Government	47		746.250
ii) Private	-		-
b. Ice Plants			
i) Government	-		-
ii) Private	30		512.000
c. Cold Storage, Walk in Cooler			
i) Government	-		-
ii) Private	92		11100 Tonnes
d) Sea food manufacturing Exporter	86		-
e) Sea food merchant Exporter	333		
4 FISHERIES TRAINING CENTRE :	6		
5 FISHING VESSELS			
i) Mechanised Boats	No		11969
ii) Country Crafts (Vallams)	No		23020
iii) Catamarans	No		31695
6 ACTIVE FISHERMAN			
i) Marine	No		197489
ii) Inland	No		60522
7 FISH AND FISH PRODUCTS EXPORT			
i) Quantity	MT		68462
ii) Value	(Rs. in Crores)		2071.16

Source : Commissioner of Fisheries, Chennai and Director of Marine Products Export Development Authority, Chennai.

8.2 ESTIMATED MARINE FISH PRODUCTION - CRAFT WISE BY DISTRICTS FOR THE YEAR 2003-04

(Quantity in Tonnes)

District	*Mechanised*	*Non-Mechanised*	*Motorised*
1. Chennai	7531	10024	726
2. Thiruvallur	0	1108	1516
3. Kancheepuram	43	6994	6238
4. Villupuram	0	2751	6057
5. Cuddalore	12473	14798	19468
6. Nagapattinam & Thiruvarur	18855	10942	15831
7. Thanjavur	14709	7941	0
8. Pudukkottai	47952	9520	0
9. Ramanathapuram	82871	14575	6641
10. Thoothukudi	19575	3265	10070
11. Thirunelveli	152	1071	4793
12. Kanyakumari	271	12719	4449
TOTAL	204432	95708	75789
Percentage	53.64	25.11	19.88

Contd.

(Quantity in Tonnes)

District	*Shore Seine*	*Total*	*Percentage*
1. Chennai	2	18283	4.80
2. Thiruvallur	0	2624	0.69
3. Kancheepuram	156	13431	3.52
4. Villupuram	336	9144	2.40
5. Cuddalore	397	47136	12.37
6. Nagapattinam & Thiruvarur	199	45827	12.02
7. Thanjavur	0	22650	5.94
8. Pudukkottai	0	57472	15.08
9. Ramanathapuram	1173	105260	27.62
10. Thoothukudi	0	32910	8.63
11. Thirunelveli	0	6016	1.58
12. Kanyakumari	2956	20395	5.35
TOTAL	5219	381148	100.00
Percentage	1.37	100.00	

Source: Commissioner of Fisheries, Chennai-6

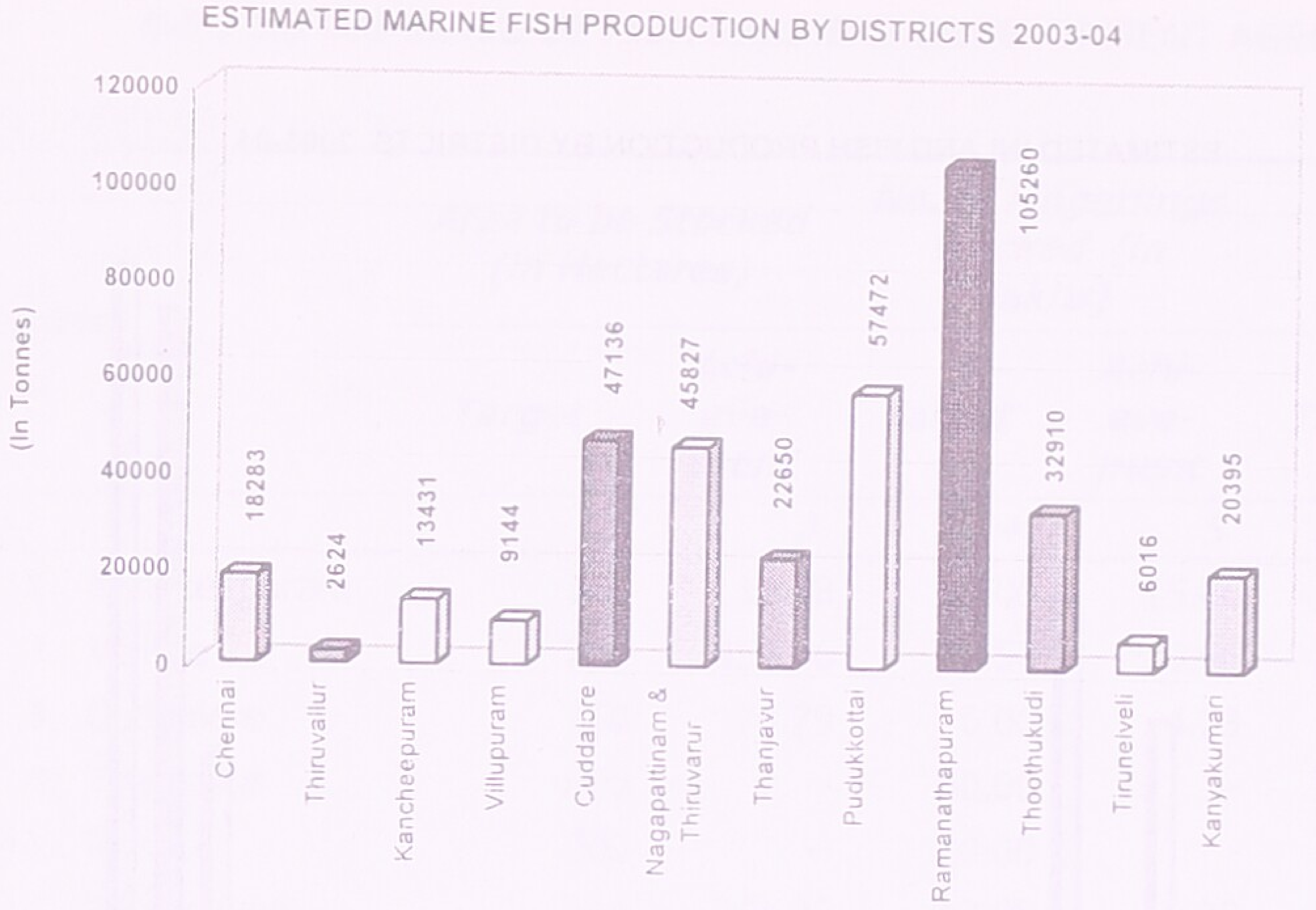

8.3 ESTIMATED INLAND FISH PRODUCTION BY DISTRICTS FOR THE YEAR 2003-04

Name of the District	Total Quantity in Tonnes
1. Chennai	12
2. Kancheepuram	3221
3. Thiruvallur	3979.8
4. Cuddalore	6792
5. Villupuram	109.7
6. Vellore	8544
7. Thiruvannamalai	97.5
8. Dharmapuri	584.6
9. Salem	556.1
10. Namakkal	440
11. Erode	400.7
12. Coimbatore	876
13. The Nilgiris	5.7
14. Tiruchirappalli	507.1
15. Karur	200.3
16. Perambalur	219
17. Pudukkottai	3303.5
18. Thanjavur	2583
19. Nagapattinam	3416
20. Thiruvarur	2809
21. Madurai	241.2
22. Theni	230.2
23. Dindigul	405.9
24. Ramanathapuram	6310
25. Virudhunagar	12566.6
26. Sivagangai	13159
27. Tirunelveli	653.9
28. Thoothukudi	829
29. Kanyakumari	4250.9
TOTAL	77303.5

Source: Commissioner of Fisheries, Chennai-600 006

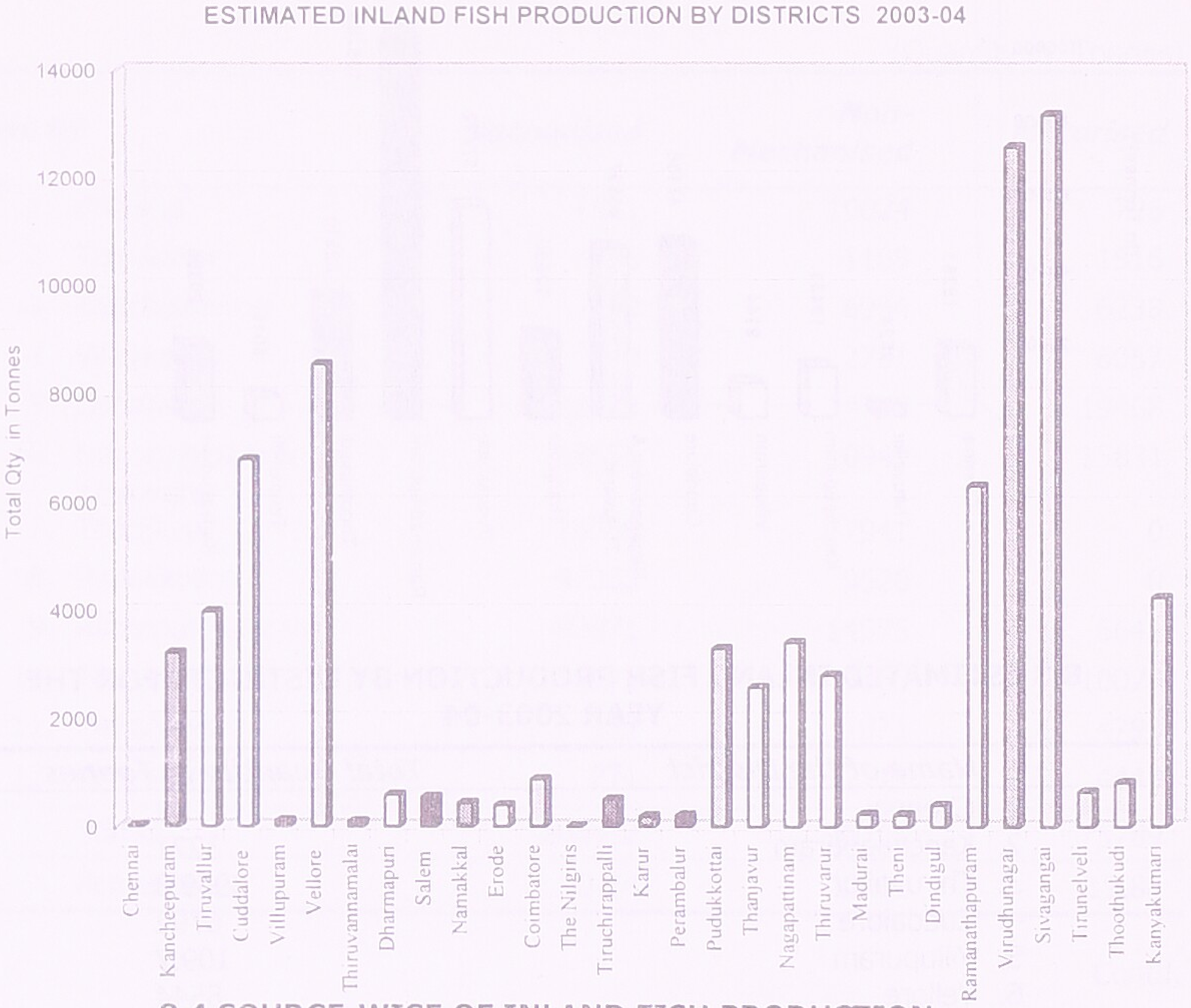

8.4 SOURCE-WISE OF INLAND FISH PRODUCTION

(Quantity inTonnes)

Sources	*1999-00*	*2000-01*	*2001-02*	*2002-03*	*2003-04*
1. Major Reservoirs	1061	998	974	1095	870
2. Major Irrigation Tanks (both Perennial and Seasonal)	40104	37826	36182	34465	123
3. Seasonal Tanks & Ponds	45948	43613	42687	39283	64822
4. Intensive Inland Fish culture and Marketing	422	225	418	269	72
5. Fish Farmers Development Agencies	8092	5394	3814	1686	2213
6. Rivers, Streams, Canals etc.,	8135	8058	11812	8500	--
7. Miscellaneous					
a. Rice Fields & Swamps	2358	2335	3533	3969	702
b. Aquaculture Farm	--	3792	5680	5450	5702
c. Estuaries & Backwaters	7969	7893	8591	7500	2800
TOTAL	114089	110134	113691	102217	77304

Source: Commissioner of Fisheries, Chennai-6

8.5 PERFORMANCE OF FISH FARMERS DEVELOPMENT AGENCIES

Year: 2002-03

District	Area to be Stocked (in Hectares)		No. of Fingerlings stocked (in lakhs)		Total production (in tonnes)	
	Target	Achi-eve-ment	Target	Achi-eve-ment	Target	Achi-eve-ment
1	2	3	4	5	6	7
1. Kancheepuram	500	13.58	25.00	15.66	1000	1000
2. Vellore	250	452.56	7.50	0.66	500	--
3. Cuddalore	150	70.79	6.00	4.23	300	122
4. Thanjavur	600	--	30.00	--	1200	--
5. Erode	200	--	10.00	-	400	--
6. Dharmapuri	350	351.00	17.50	10.90	700	135
7. Tiruchirappalli	200	53.15	10.00	12.20	400	138
8. Pudukkottai	200	9.25	6.00	18.22	400	138
9. Dindigul	150	108.38	3.00	1.95	300	108
10. Madurai	250	94.55	12.00	6.58	500	8
11. Thirunelveli	500	18.13	25.00	0.99	1000	21
12. Kanyakumari	800	800.00	40.00	0.00	1600	16
TOTAL	4150	1971.39	192.00	111.39	8300	1686

District	Fish Production per ha./per annum	Fish Farmers to be Trained	
		Target	Achievement
1	8	9	10
1. Kancheepuram	1055	25	40
2. Vellore	350	15	--
3. Cuddalore	1633	60	40
4. Thanjavur	400	25	25
5. Erode	300	25	--
6. Dharmapuri	1630	15	--
7. Tiruchirappalli	791	25	6
8. Pudukkottai	1200	10	20
9. Dindigul	320	5	--
10. Madurai	442	25	--
11. Thirunelveli	1135	25	--
12. Kanyakumari	2000	25	--
TOTAL	--	280	131

Source: Commissioner of Fisheries, Chennai-6

Contd.

8.5 PERFORMANCE OF FISH FARMERS DEVELOPMENT AGENCIES (Concld.)

Year: 2003-04

District	Area to be Stocked (in Hectares)		No. of Fingerlings stocked (in lakhs)		Total production (in tonnes)	
	Target	Achi-eve-ment	Target	Achi-eve-ment	Target	Achi-eve-ment
1	2	3	4	5	6	7
1. Kancheepuram	700	1443.00	35.00	35.91	70086.	00
2. Vellore	250	--	12.50	--	250	--
3. Cuddalore	150	128.34	7.50	7.51	150	114.23
4. Thanjavur	1000	--	50.00	--	1000	--
5. Erode	200	39.00	10.00	1.35	2001	5.00
6. Dharmapuri	450	48.50	22.50	2.11	45070.	80
7. Tiruchirappalli	200	--	10.00	--	200	298.05
8. Pudukkottai	200	59.00	10.00	1.37	200	117.50
9. Dindigul	150	48.76	7.50	3.00	15085.	00
10. Madurai	400	37.00	20.00	1.85	40011.	62
11. Thirunelveli	500	17.50	25.00	1.15	50014.	73
12. Kanyakumari	800	800.00	40.00	40.00	800	1400.00
TOTAL	5000	2621.10	250.00	94.25	5000	2212.93

District	Fish Production per ha./per annum	Fish Farmers to be Trained	
		Target	Achievement
1	8	9	10
1. Kancheepuram	60	25	--
2. Vellore	--	25	--
3. Cuddalore	890	25	--
4. Thanjavur	--	25	--
5. Erode	385	25	15
6. Dharmapuri	1460	25	--
7. Tiruchirappalli	--	25	--
8. Pudukkottai	991	25	--
9. Dindigul	1743	25	--
10. Madurai	314	25	--
11. Thirunelveli	842	25	--
12. Kanyakumari	1750	25	--
TOTAL	--	300	15

Source: Commissioner of Fisheries, Chennai-6

8.6 EXPORT OF FISH AND FISH PRODUCTS IN TAMIL NADU

Year	Quantity (Tonnes)	Value (Rs.in Lakhs)
1999-00	43464	146269.00
2000-01	53005	226478.00
2001-02	58482	201640.00
2002-03	70147	250787.00
2003-04	68462	207116.00

Source: Commissioner of Fisheries, Chennai-6.

9. FORESTS

9.1 AREA UNDER FORESTS 2001-02 AND 2002-03

Classification	Area in Sq. Km	
	2001-02	2002-03
A Area under Forests:		
1) Reserved Forests	19378.14	19376.80
2) Reserved Lands	2263.31	2250.93
3) Unclassed	1306.06	1306.06
Total Area:	22947.51	22933.79
B I Planted Area (Area in Hectares)		
1) Teak Plantation	340.00	400.00
2) Sandalwood Plantation	Nil	Nil
3) Fuelwood Plantation	1870.00	1930.00
4) MFP Plantation	180.00	210.00
II Area Reserved for Grazing	5876.50	7817.64
C Percapita Area:		
1) Land Area	0.00218	0.0224
2) Forest Area	0.17644	0.17533
D Percentage of Forest Area to Land Area:	17.65	17.54

9.2 OUTTURN OF FOREST PRODUCE

Year: 2001-02

Produce	Unit	Outturn	Average Price	Value (Rs. in Lakhs)
MAJOR FOREST PRODUCE				
1. Timber	M.T.	1497.602	9700	145.258
2. Teak Poles	Nos.	2174.000	288	6.270
3. Pulpwood	M.T.	3595.787	1451	52.163
4. Firewood	M.T.	11925.225	511	60.912
5. Sandalwood (Heartwood)	M.T.	920.000	615346	5663.293
6. Sandalwood (Sapwood)	M.T.	325.000	37857	123.036
7. Wattle bark	M.T.	247.012	420	1.037
8. Babul		107434.635	589	632.696
Total		128119.261		
MINOR FOREST PRODUCE				
9. Cashew	M.T.	34.645	42790	14.825
10. Tamarind	M.T.	779.664	3907	30.458
11. Other MFPs	M.T.	1577.237	4084	64.416
12. Bamboo		--Not Reported--		
Total		2391.546		109.699

Source: The Principal Chief Conservator of Forests, Chennai-15.

Contd.

9.2 OUTTURN OF FOREST PRODUCE (Concld.)

Year: 2002-03

Produce	Unit	Outturn	Average Price	Value (Rs. in Lakhs)
MAJOR FOREST PRODUCE				
1. Timber	M.T.	3906.884	16616	649.157
2. Teak Poles	Nos.	5042.000	307	15.486
3. Pulpwood	M.T.	1782.870	1200	21.401
4. Firewood	M.T.	16845.080	922	155.343
5. Sandalwood (Heartwood)	M.T.	1225.000	992125	12158.980
6. Sandalwood (Sapwood)	M.T.	726.325	36451	264.750
7. Wattle bark	M.T.	664.878	1697	11.280
8. Babul		98172.590	622	610.890
Total		128365.627		13887.287
MINOR FOREST PRODUCE				
9. Cashew	M.T.	6.858	32442	2.225
10. Tamarind	M.T.	483.065	3861	17.782
11. Other MFPs	M.T.	2137.513	2797	59.780
12. Bamboo		--Not Reported--		
Total		2627.436		79.787

Year: 2003-04 9.2 Contd.

Produce	Unit	Outturn	Average Price	Value (Rs. in Lakhs)
MAJOR FOREST PRODUCE				
1. Timber	M.T.	6033.920	16661	1005.281
2. Teak Poles	Nos.	32.000	1200	0.384
3. Pulpwood	M.T.	15797.000	1214	191.740
4. Firewood	M.T.	31011.270	912	282.070
5. Sandalwood (Heartwood)	M.T.	210.500	981150	2065.320
6. Sandalwood (Sapwood)	M.T.	311.000	48100	149.590
7. Wattle bark	M.T.	2500.00	2750	68.750
8. Babul		93591.129	589	550.830
Total		149486.819		4313.965
MINOR FOREST PRODUCE				
9. Cashew	M.T.	17.933	21792	3.908
10. Tamarind	M.T.	186.621	4872	9.093
11. Other MFPs	M.T.	1827.852	3164	57.840
12. Bamboo		--Not Reported--		
Total		2032.406		70.841

Source: The Principal Chief Conservator of Forests, Chennai-15.

9.3 FOREST BASED INDUSTRIES

Year: 2001-02

Name of the Products	No. of Unit	Name of the Industry	Forest Produce utilised
Paper and Board	2	1. M/s Tamil Nadu Newsprint & Papers Ltd.	Pulpwood
		2. M/s Seshasayee Paper and Board Ltd.	Pulpwood
Rayon and Staple Fibre	--	--	--
Tanning	6	1. New Wattle bark Company, Mettupalayam. 2. Siva Tan, Erode. 3. St. Joseph's Euc. Oil Company, Ooty. 4. M. Razak Rawther Sons, Dindigul. 5. Tan Extract Chemicals, Komarapalayam. 6. Hariharan Timber and Firewood Department, Coonor.	Wattle Bark
Chip Board	--	--	--

Source: The Principal Chief Conservator of Forests, Chennai-15.

Year: 2002-03 — 9.3 Contd.

Name of the Products	No. of Unit	Name of the Industry	Forest Produce utilised
Paper and Board	2	1. M/s Seshasayee Paper and Board Ltd.	Pulpwood
		2. M/s Tamil Nadu Newsprint & Papers Ltd.	Pulpwood
Rayon and Staple Fibre	--	--	--
Tanning	6	1. New Wattle bark Company, Mettupalayam. 2. Siva Tan, Erode. 3. St. Joseph's Euc. Oil Company, Ooty. 4. M. Razak Rauther Sons, Dindigul. 5. Tan Extracts Chemicals, Komarapalayam. 6. Hariharan Timber and Firewood Department, Coonor.	Wattle Bark
Chip Board	--	--	--

9.4 NATIONAL PARK, WILD LIFE SANCTUARIES AND BIRDS SANCTUARIES 2002-03

Name of the Sanctuary	*Area (Sq. Km)*	*Year of Formation*
I NATIONAL PARK		
1. Guindy National Park, Chennai	2.82	1976
2. Gulf of Mannar Biosphere Reserve & National Park	6.23	1980
3. Indira Gandhi National Park, Anamalai, Coimbatore District	117.10	1986
4. Mudumalai National Park, The Nilgiris District	103.23	1940
5. Mukkurthi National Park, The Nilgiris District	78.46	1990
II WILD LIFE SANCTUARIES		
1. Mudumalai Wildlife Sanctuary, The Nilgiris District	217.76	1940
2. Indira Gandhi National Park, Anamalai, Coimbatore District	841.49	1976
3. Kalakadu Wildlife Sanctuary, Tirunelveli District **	567.38	1962
4. Mundanthurai Wildlife Sanctuary, Tirunelveli District **	223.58	1976
5. Point Calimere Wildlife Sanctuary, Nagapattinam District	17.26	1967
6. Grizzled Giant Squirrel Sanctuary, Srivilliputhur, Virudhunagar District	485.20	1988
7. Valanadu Black Buck Sanctuary, Toothukudi District	16.41	1987
III BIRDS SANCTUARIES		
1. Vedanthangal Birds Sanctuary, Kancheepuram District	0.30	1962
2. Vettangudi Birds Sanctuary, Sivagangai District	0.38	1977
3. Karikili Birds Sanctuary, Kancheepuram District	0.61	1989
4. Pulicat Birds Sanctuary, Tiruvallur District	153.67	1980
5. Kanchirangulam Birds Sanctuary, Ramanathapuram District	1.04	1989
6. Chitrangudi Birds Sanctuary, Ramanathapuram District	0.48	1989
7. Udayamarthandapuram Birds Sanctuary, Tiruvarur District	0.45	1991
8. Vaduvur Birds Sanctuary, Tiruvarur District	1.28	1991
9. Kuthakulam, Kunthangulam Birds Sanctuary, Tirunelveli	1.29	1994
10. Karaivetti Birds Sanctuary, Perambalur	4.54	1997
11. Vellode Birds Sanctuary, Erode	0.77	1997
12. Melselvanur, Keelselvanur Birds Sanctuary, Ramanathapuram District	5.93	1998
13. Vellanad Black Buck Sanctuary	16.41	1987

** Kalakad and Mundanthurai Wildlife Sanctuaries merged and declared as Project Tiger (Sanctuary)

Contd.

9.4 NATIONAL PARK, WILD LIFE SANCTUARIES AND BIRDS SANCTUARIES 2003-04 (Concld.)

Name of the Sanctuary	Area (Sq. Km)	Year of Formation
I NATIONAL PARK		
1. Guindy National Park, Chennai	2.82	1976
2. Gulf of Mannar Biosphere Reserve & National Park	6.23	1980
3. Indira Gandhi National Park, Anamalai, Coimbatore District	117.10	1986
4. Mudumalai National Park, The Nilgiris District	103.23	1940
5. Mukkurthi National Park, The Nilgiris District	78.46	1990
II WILD LIFE SANCTUARIES		
1. Mudumalai Wildlife Sanctuary, The Nilgiris District	217.76	1940
2. Indira Gandhi National Park, Anamalai, Coimbatore District	841.49	1976
3. Kalakadu Wildlife Sanctuary, Tirunelveli District **	567.38	1962
4. Mundanthurai Wildlife Sanctuary, Tirunelveli District **	223.58	1976
5. Point Calimere Wildlife Sanctuary, Nagapattinam District	17.26	1967
6. Grizzled Giant Squirrel Sanctuary, Srivilliputhur, Virudhunagar District	485.20	1988
7. Valanadu Black Buck Sanctuary, Toothukudi District	16.41	1987
III BIRDS SANCTUARIES		
1. Vedanthangal Birds Sanctuary, Kancheepuram District	0.30	1962
2. Vettangudi Birds Sanctuary, Sivagangai District	0.38	1977
3. Karikili Birds Sanctuary, Kancheepuram District	0.61	1989
4. Pulicat Birds Sanctuary, Tiruvallur District	153.67	1980
5. Kanchirangulam Birds Sanctuary, Ramanathapuram District	1.04	1989
6. Chitrangudi Birds Sanctuary, Ramanathapuram District	0.48	1989
7. Udayamarthandapuram Birds Sanctuary, Tiruvarur District	0.45	1991
8. Vaduvur Birds Sanctuary, Tiruvarur District	1.28	1991
9. Kuthakulam, Kunthangulam Birds Sanctuary, Tirunelveli	1.29	1994
10. Karaivetti Birds Sanctuary, Perambalur	4.54	1997
11. Vellode Birds Sanctuary, Erode	0.77	1997
12. Melselvanur, Keelselvanur Birds Sanctuary, Ramanathapuram District	5.93	1998
13. Vellanad Black Buck Sanctuary	16.41	1987

** Kalakad and Mundanthurai Wildlife Sanctuaries merged and declared as Project Tiger (Sanctuary)

Source: The Principal Chief Conservator of Forests, Chennai-15.

9.5 AREA UNDER SOCIAL FORESTRY 2002-03

Year: 2002-03

Name of the Scheme / Activity	Planting (in Ha.)		Seedlings (in Lakhs)	
	Target	Achieve -ment	Target	Achieve-ment
Comprehensive Forestry Project (TAP)	34900	34900	8 .00	8.00
Afforestation works under TNADP Phase II	TNADP Scheme phased out.			
Forestry Programmes including communication under HADP	437	437	--	--
TOTAL	35337	35337	8.00	8.00

NADP - Tamil Nadu Agricultural Development Programme
HADP - Hill Area Development Programme.

9.6 TAMIL NADU FOREST PLANTATION CORPORATION, TIRUCHIRAPALLI 2003-04

Area under its control			71013 Hectares.
Authorised share capital			Rs.10 Crores
Paid up share capital			Rs.3.76 Crores
Plantations Raised (Area in Hectares)			
		2002-03	*2003-04*
i)	Eucalyptus	1162	1162
ii)	Cashew	907	907
iii)	Casuarina	57	57

Source: The Principal Chief Conservator of Forests, Chennai-15.

9.7 TAMIL NADU FOREST PLANTATION CORPORATION, TIRUCHIRAPALLI INCOME AND EXPENDITURE

(Rs. in lakhs)

Year	Income	Expenditure	Profit (+) Loss (-)
2002-03	32.33	31.24	+ 1.09
2003-04	31.24	27.95	+ 3.43

Source: Policy Note on Forests Department, 2004-05.

9.8 TAMIL NADU TEA PLANTATION CORPORATION LIMITED, COONOOR

1. The original aim of the Corporation was to rehabilitate the Sri Lankans repatriated to India by raising tea in suitable lands in The Nilgiris by providing permanent employment to the repatriates.
2. Plantations raised : 4431.92 Hectares
3. Families repatriated from Sri Lanka : 2445
4. Authorised Share Capital : Rs.10 Crores
5. Paid up Share Capital : Rs.5.96 Crores
6. Yield of Green Tea leaves (Lakh Kilograms)

2002-03 (Actuals) (Production)	*2003-04 (Actuals)*	*Estimate for 2004-05*
447.57	429.79	525.00

6. Made Tea Production (Lakh Kilograms)

2002-03 (Actuals) (Production)	*2003-04 (Actuals)*	*Estimate for 2004-05*
107.87	105.55	126.00

Source: Policy Note on Forests Department, 2004-2005.

9.9 INCOME AND EXPENDITURE OF TAMIL NADU TEA PLANTATION CORPORATION LTD

(Rs. in Lakhs)

Year	*Revenue by sale of Tea and other items*	*Expenditure*	*Profit (+) Loss (-)*
2002-03 (Actuals)	4549.59	5148.00	(-) 598.41
2003-04 (Provisional)	4464.69	5189.00	(-) 724.31
2004-05 (Budget Estimate)	5234.00	5387.00	(-) 153.00

Source: Policy Note on Forests Department, 2004-05.

9.10 ARASU RUBBER CORPORATION LIMITED, NAGERCOIL

	2002-03	2003-04
Rubber Plantation (in Hect.)		4279.78
Authorised capital	1000	1000
Paid up capital	* 845	845
(* including share advance of Rs.645 Lakhs)		

Production and Sales (Rs. in Lakhs)

Year	*Field latex Production (in M.T.)*	*Revenue by sale of Rubber & other items*	*Expenditure*	*Profit (+) Loss (-)*
2002-03 (Actuals)	2834	1378.64	1319.38	(+) 59.26
2003-04 (Estimate)	2700	1668.25	1388.99	(+) 279.26
2004-05 (Budget Estimate)	2700	1681.42	1387.74	(+) 293.68

Source: Policy Note on Forests Department, 2004-05.

10. ELECTRICITY

10.1 INSTALLED CAPACITY AND GENERATION OF ELECTRICITY 2003-04

Power Station	Year of Operation	Installed capacity (M.W)	Genera-tion (M.U)	Station Consump-tion (MU)
A HYDRO				
1. Pykara	19.10.32	59	141.976	0.984
2. Moyar	10.04.52	36	55.506	0.436
3. Kundah-I	26.03.60	60	72.994	0.715
4. Kundah-II	31.10.60	175	171.890	0.885
5. Kundah-III	07.04.65	180	122.979	1.425
6. Kundah-IV	10.05.66	100	40.429	0.304
7. Kundah-V	30.10.64	40	18.032	0.326
8. Aliyar	25.03.70	60	86.095	0.483
9. Suruliyar	27.08.86	35	47.903	0.306
10. Kadamparai	28.03.87	400	406.424	3.482
11. Pykara Mini	07.10.89	2	2.326	0.082
12. Mettur Dam	13.06.37	40	15.074	0.297
13. Mettur Tunnel	13.08.65	200	69.008	0.475
14. Papanasam	07.04.44	28	46.037	0.172
15. Periyar	12.10.58	140	212.544	1.166
16. Sarkarpathy	12.01.66	30	52.020	0.095
17. Sholayar-PH1	22.04.71	70	147.619	0.305
18. Sholayar-PH2	29.03.71	25	52.247	0.239
19. Kodayar-PH1	02.01.71	60	105.710	0.469
20. Kodaya-PH2	17.11.71	40	45.675	0.206
21. Servalar	20.03.87	20	17.402	0.197
22. Lower Mettur	23.03.88	120	96.076	2.574
23. Vaigai Small	23.02.90	6	5.505	0.079
24. Lower Bhavani Mini	31.03.90	8	8.695	0.161

Contd.

10.1 INSTALLED CAPACITY AND GENERATION OF ELECTRICITY 2003-04 (Contd.)

Power Station	*Year of Operation*	*Installed capacity (M.W)*	*Generation (M.U)*	*Station Consump-tion (MU)*
25. Punachi Mini	16.12.92	2	2.030	0.030
26. Maravakandi Mini	14.10.92	0.75	0.631	0.012
27. Lower Bhavani RBC	10.02.98	8	0.615	0.008
28. Sathanur Dam	30.03.99	7.5	2.432	0.160
29. Parsons Valley	29.03.00	30	18.300	0.161
30. Thirumurthy Mini	20.03.00	1.95	1.615	0.003
31. Mukuruthy Mini	18.08.00	0.7	0.816	0.040
32. Aliyar Small	23.09.02	2.5		
Total		1987.400	2066.606	16.276
B THERMAL				
1. Ennore	31.03.70	450	1263.738	176.029
2. Tuticorin	9.7.79	1050	8083.330	635.485
3. Mettur	7.1.87	840	6735.423	527.696
4. North Chennai	25.10.94	630	4348.069	397.267
Total TNEB Thermal		2970	20430.560	1736.477
C GAS TURBINE				
1. Vazhuthur	13.03.03	95	671.557	32.738
2. Basin Bridge	12.02.96	120	88.809	2.356
3. Kovilkallappal	21.02.01	107.88	723.715	44.036
4. Kuttalam	24.03.04	101	107.968	6.507
Total		423.88	1592.049	85.637
D WIND MILL	18.1.86	19.355	24.347	
Sub-Total (Hydro+Thermal+ Gas+Wind)		5400.635	24113.562	1838.390

Contd.

10.1 INSTALLED CAPACITY AND GENERATION OF ELECTRICITY 2003-04 (Contd.)

E. POWER PURCHASED	*Year of Operation*	*Installed capacity (M.W)*	*Purchase During 2003-04 (MU)*
PRIVATE SECTOR			
1. G.M.R. Power Corporation (4 units)	31.12.98	196.00	1007.227
2. Samalpatti Power Corporation (units 1 to 7) 7 x 15	11.01.01	105.66	467.684
3. PP Nallur Power Corpn.	26.04.01	330.50	1341.826
4. Madurai Power Corpn.	22.09.01	105.66	468.376
5. ST-CMS (Neyveli Zero Unit)	15.12.02	250.00	1528.637
Major Captive Power Plant (CPP)			
1. TCPL		64.00	464.411
2. Hi-Tech.		14.00	32.076
Total CPP		78.00	496.487
Total Private Sector		1065.82	5310.237
Central Sector			
a) Neyveli I (9 Units) under TNEB's Command	25.05.62	(M.C) 600 500	3562.236
b) Neyveli II (7 Units)	29.03.86	(M.C.) 470 441	2842.139
c) NTPC	01.03.84	(M.C) 2100 470	3815.841
(d) Atomic Power (Nuclear)			
1. Madras Atomic Power Station (Kalpakkam)	23.07.83	390 294	964.693
2. Kaiga Atomic Power Station	16.11.00	440 237	1518.280
Talcher Stage-II	01.08.03	1000 270	1084.505
3. Neyveli-I Expn.	09.05.03	420 240	1021.872
Bilateral from Kayamkulam-NTPC		180	
Special allocation from ER		180	
Firm allocation from ER		40	
Total Central Sector		2852	14809.566

M.C. : Machine Capacity

Contd.

10.1 INSTALLED CAPACITY AND GENERATION OF ELECTRICITY 2003-04 (Concld.)

E. POWER PURCHASED	*Year of Operation*	*Installed capacity (M.W)*	*Purchase During 2003-04 (MU)*
(e) Manali & Others	--	--	132.622
(f) Co-Generation Units*	--	313.4	827.896
(g) Windmill (Private)*	--	964.355	1690.126
(h) From Other States	--	--	2828.403
Total Power Central Sector	--	--	14809.566
(E) Total Power Purchased	--	--	25598.890
(F) KADAMBARAI PUMP		--	468.327
Grand Total (A+B+C+D+E - F)	--	9318.455	49244.125
Power supplied to other States		--	--
Per Capita Consumption (in Units)			N.A
POWER DEMAND			
(i) Instantaneous Demand		7253 MW	
(ii) Sustained Peak Demand		7228.1 MW	

* Co-generating units, Wind mill generation (Pvt) are not taken into Installed capacity.

Source : The Chief Engineer, (Planning) Tamil Nadu Electricity Board, Chennai-2.

GENERATION OF ELECTRICITY 2003-04 (in Million Units)

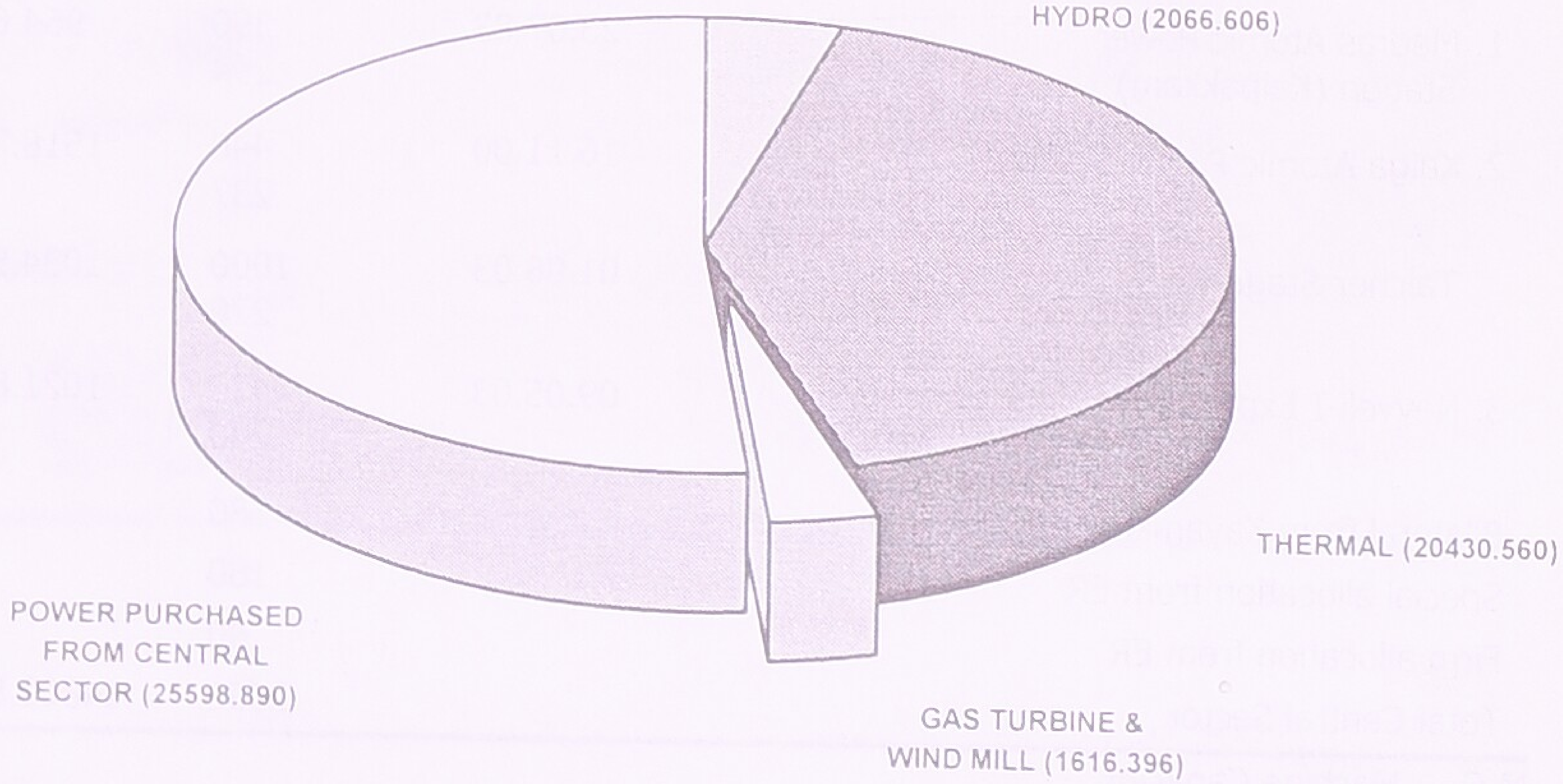

10.2 LENGTH OF EHT/HT LINES, DISTRIBUTION TRANSFORMERS AND EHT/HT SUBSTATIONS 2003-04

Item	*Unit*	*Achievement*
Length of E.H.T. & HT Lines existing	230,110,66,33,22, 11 kV	1,44,032 Ckt. Km.
Length of L.T.Lines existing	Less than 11 kV	4,67,847 Km.
Distribution Transformers existing	11,22 kV	1,54,321 Nos.
E.H.T. Sub-stations(existing)	230,110,66 kV	631 Nos.
H.T. Sub-stations (existing)	33 kV	413 Nos.

Source: Chief Engineer, (Planning) Tamil Nadu Electricity Board, Chennai-2.

10.3 CONSUMPTION OF ELECTRICITY 2003-04

Category	*Consumption (M.U.)*	*Percentage of Consumption*
Industries (including Traction)	13000	33.72
Agriculture	9391	24.36
Domestic	9895	25.67
Commercial	3900	10.12
Public Lighting & Water works	1080	2.80
Sales of Licensees	--	--
Sales to other States	275	0.71
Miscellaneous	1009	2.62
TOTAL	38550	100.00

Source: The Chief Engineer, (Planning) Tamil Nadu Electricity Board, Chennai-2.

CONSUMPTION OF ELECTRICITY 2003-04 (In Million Units)

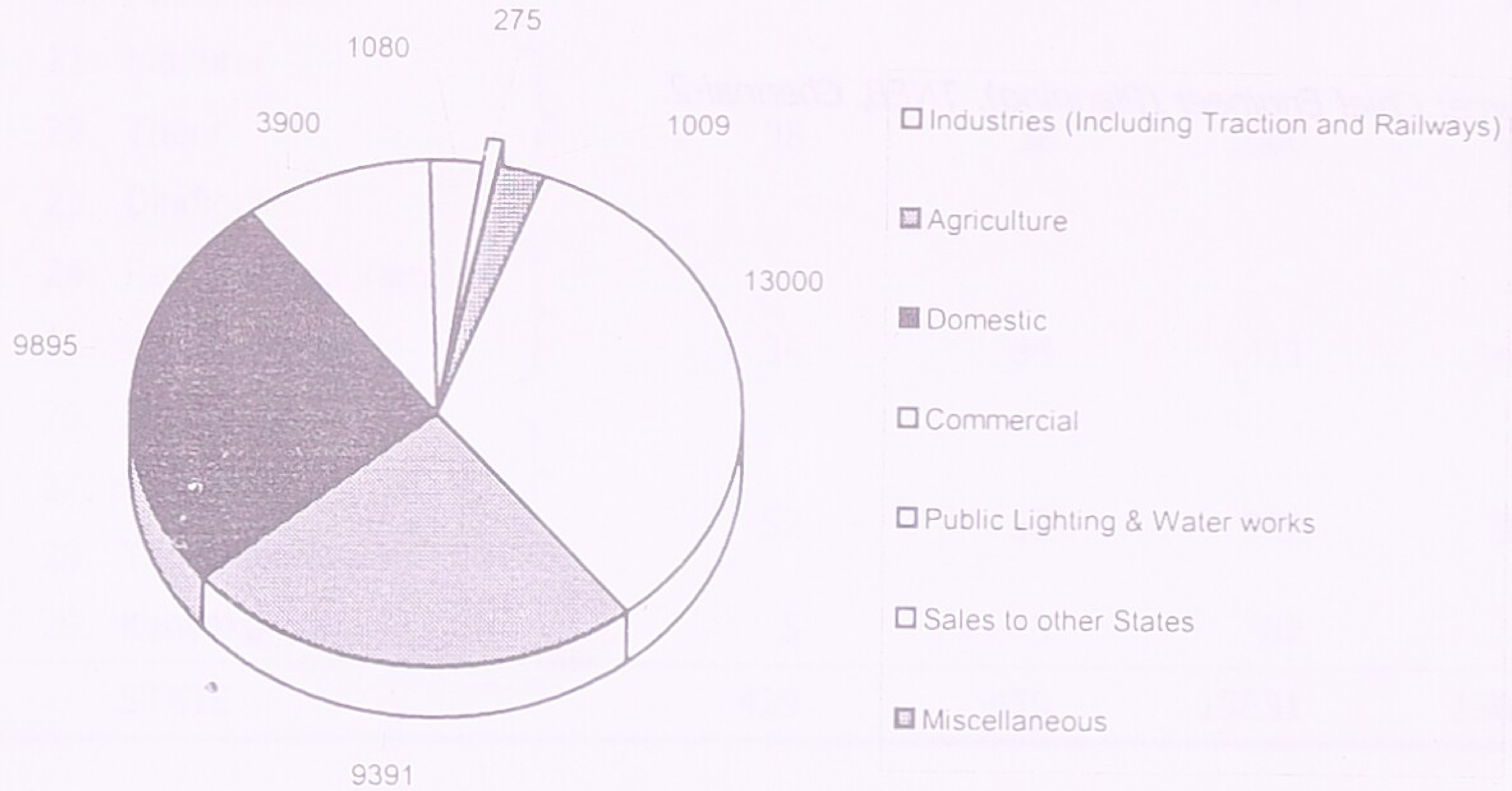

10.4 CONSUMERS AND CONNECTED LOAD

Category		As on 31-03-2004	
		Consumer (Nos.)	Connected Load (MW)
I	H.T. Supply	4925	3937.527
II	L.T. Supply		
	1. Domestic	10980527	10787.206
	2. a) Public Lighting	165409	155.554
	b) Water Supply	103278	440.542
	3. Industry	390265	4600.433
	4. Agriculture	1702541	6661.639
	5. Huts	972564	38.527
	6. Education etc.,	110488	177.872
	7. Commercial	1865523	2563.399
	8. Others	42767	43.706
	Total	16338287	29406.405

Source: Chief Engineer (Planning), TNEB, Chennai-2.

10.5 RURAL ELECTRIFICATION BY DISTRICTS 2003-04

District	Towns		Villages	
	Existing	Electrified	Existing	Electrified
1	2	3	4	5
1. Chennai	1	1	0	0
2. Kancheepuram	74	74	1856	1855
3. Thiruvallur				
4. Cuddalore	14	14	2280	2280
5. Villupuram				
6. Vellore	32	32	1873	1871
7. Thiruvannamalai				
8. Salem	43	43	972	972
9. Namakkal				
10. Dharmapuri	7	7	1065	1065
11. Erode	58	58	928	928
12. Coimbatore				
13. The Nilgiris	17	17	43	43
14. Tiruchirappalli				
15. Karur	26	26	894	894
16. Perambalur				
17. Thanjavur				
18. Nagapattinam	31	31	1728	1728
19. Thiruvarur				
20. Pudukkottai	7	7	747	747
21. Madurai				
22. Theni	38	38	1000	999
23. Dindigul				
24. Ramanathapuram				
25. Virudhunagar	34	34	1411	1411
26. Sivagangai				
27. Tirunelveli	52	52	947	946
28. Thoothukudi				
29. Kanyakumari	5	5	87	83
STATE	439	439	15831	15822

Contd.

10.5 RURAL ELECTRIFICATION BY DISTRICTS 2003-04 (Contd.)

District	Hamlets: Existing	Hamlets: Electrified	Adi Dravidar Colonies Electrified	No. of pumpsets energised during the year
1	6	7	8	9
1. Chennai	0	0	0	0
2. Kancheepuram }	2448	2448	2201	918
3. Thiruvallur }				589
4. Cuddalore }	1967	1852	2358	599
5. Villupuram }				3230
6. Vellore }	2251	2222	1796	1138
7. Thiruvannamalai }				1913
8. Salem }	4616	4540	1521	435
9. Namakkal }				437
10. Dharmapuri	3582	3542	1049	2938
11. Erode }	6111	6038	2997	787
12. Coimbatore }				933
13. The Nilgiris	884	852	87	13
14. Tiruchirappalli }	4261	4261	2004	967
15. Karur }				398
16. Perambalur }				1155
17. Thanjavur }	3866	3866	6671	4632
18. Nagapattinam }				926
19. Thiruvarur }				1442
20. Pudukkottai	2415	2415	1062	917
21. Madurai }	4769	4744	1734	550
22. Theni }				286
23. Dindigul }				914
24. Ramanathapuram }	5034	5034	1518	137
25. Virudhunagar }				198
26. Sivagangai }				302
27. Tirunelveli }	3716	3716	1378	456
28. Thoothukudi }				211
29. Kanyakumari	2532	2490	388	63
STATE	48452	48020	26764	27484

Contd.

10.5 RURAL ELECTRIFICATION BY DISTRICTS 2003-04 (Concld.)

District	Pumpsets Energised As on 31.3.2004	Huts Electrified		
		RLEGP THADCO JVVT	Others	Total
1	10	11	12	13
1. Chennai	1	0	0	0
2. Kancheepuram	66577	26067	18472	44539
3. Thiruvallur	41949	22296	17684	39980
4. Cuddalore	60082	42597	40731	83328
5. Villupuram	140966	92199	20143	112342
6. Vellore	120871	34796	23640	58436
7. Thiruvannamalai	147712	36477	15559	52036
8. Salem	127749	31232	20917	52149
9. Namakkal	53371	17407	10490	27897
10. Dharmapuri	94636	37599	9631	47230
11. Erode	120904	25440	10917	36357
12. Coimbatore	110963	23454	6798	30252
13. The Nilgiris	1080	1972	333	2305
14. Tiruchirappalli	74819	20676	18135	38811
15. Karur	39106	9347	6481	15828
16. Perambalur	45303	25737	27883	53620
17. Thanjavur	48613	25801	9924	35725
18. Nagapattinam	23534	28918	3051	31969
19. Thiruvarur	16759	16790	4280	21070
20. Pudukkottai	46073	23129	15323	38452
21. Madurai	44867	10671	9537	20208
22. Theni	32343	7653	1842	9495
23. Dindigul	80878	18221	5842	24063
24. Ramanathapuram	7477	7197	3930	11127
25. Virudhunagar	34582	20140	5856	25996
26. Sivagangai	18111	16373	8600	24973
27. Tirunelveli	69324	13142	5216	18358
28. Thoothukudi	27795	13754	950	14704
29. Kanyakumari	6096	1032	282	1314
STATE	1702541	650117	322447	972564

Source: The Chief Engineer (Planning), T.N.E.B, Chennai-2.

10.6 TAMIL NADU ELECTRICITY BOARD - CAPITAL BUDGET AT A GLANCE

(Rs. in Crores)

Details	*Tenth Five Year Plan (2002-07) Outlay*	*Actual Expenditure during 2003-04*	*Approved Outlay for 2004-05*
Generation	1212.18	324.16	223.00
Renovation & modernisation	363.77	33.40	94.45
Transmission & Distribution	5913.98	838.75	1105.46
Rural Electrification	490.07	104.54	92.63
Survey & Investigation	20.00	1.26	2.50
Interest during Construction		235.00	275.00
Total	8000.00	1537.11	1793.04

Source: The Chief Engineer (Planning), Tamil Nadu Electricity Board, Chennai-2.

10.7 APPROVED AND ON GOING SCHEMES AS ON 1-4-2004

(Rs. in Crores)

Name of the Scheme	*Original Sanctioned cost*	*Latest Estimate cost*	*Expenditure Upto-31.3.2004*
Pykara Ultimate Stage HEP (150 MW)	136.32	382.81	257.81
Bhavani Kattalai Barrage I HEP (30 MW)	90.62	194.53	123.65

Source : The Chief Engineer (Planning), T.N.E.B. Chennai-2.

10.8 TIME SERIES DATA – DEVELOPMENT OF ENERGY IN TAMIL NADU

Year	*Installed capacity (MW)*	*Annual Gross Generation (MU)*	*Purchases (MU)*	*Percapita Consump-tion (KWH)*
1992-93	6090	16958	7257	370
1993-94	6158	17628	8087	380
1994-95	6578	19917	9158	390
1995-96	6908	21975	9146	410
1996-97	6908	22953	9747	420
Annual Average Growth Rate (%)	3.53	10.86	4.17	3.23
1997-98	6916	23066	10999	430
1998-99	7120	22141	13031	452
1999-00	7204	23549	14764	480
2000-01	8324*	25147	16616	510
2001-02	7905	25562	18358	567
2002-2003	8268	24929	21460	586
2003-2004	9319	24113.562	25598.890	780 #

* includes windmill private # Provisional

Source: The Chief Engineer (Planning) Tamil Nadu Electricity Board, Chennai-2.

11. INDUSTRIES

11.1 RESULTS OF ANNUAL SURVEY OF INDUSTRIES (Estimated)

Characteristics		Results	
		2000-01	2001-02
No. of factories (in Nos.)		20601	18912
All workers (in Nos.)		925389	896732
All Employees (in Nos.)		1136265	1095941
Fixed Capital	(Rs. in Lakhs)	3743029	3589616
Working Capital	"	953490	992722
Productive Capital	"	4696519	4582338
Invested Capital	"	5578518	5211780
Outstanding Loan	"	2206919	2314252
Wages to workers (including Bonus)	"	582544	553668
Emoluments to Employees (including PF & Welfare Exp.)	"	722454	701364
Fuels consumed	"	680016	605172
Materials consumed	"	6014276	5589648
Total Input	"	8326775	7615337
Total Output	"	10353989	9436057
Depreciation	"	373582	358551
Net Value Added	"	1653632	1462169
Gross Value Added	"	2027214	1820720
Net Income	"	1171132	1043763

Source: Central Statistical Organisation.

11.2 ESTIMATED NUMBER OF FACTORIES VALUE OF OUTPUT AND NET VALUE ADDED BY MAJOR INDUSTRY GROUPS BASED ON ANNUAL SURVEY OF INDUSTRIES

Year: 2000-01

2 Digit NIC 98 Code No.	Description of Industry	All Employees (No.)	Value of Output (Rs.in Lakhs)	Net Value Added (Rs.in Lakhs)
01	Agriculture, Hunting and Related Service Activities	7646	33628	2126
15	Manufacture of Food Products and Beverages	135224	1158755	150785
16	Manufacture of Tobacco Products	5237	24431	2307
17	Manufacture of Textiles	290900	2039361	275940
18	Manufacture of Wearing Apparel Dressing and Dyeing of Fur	118372	389621	85980
19	Tanning and Dressing of Leather, Manufacture of Luggage, Handbags, Saddlery, Harness and Footwear	61453	388608	38135
20	Manufacture of Wood and of Products of Wood and Cork except Furniture, Manufacture of Articles of Straw and Plating Materials.	2771	6109	1012
21	Manufacture of paper and paper products	23589	315702	111701
22	Publishing, Printing and Reproduction of Recorded Media	19377	107709	27696
23	Manufacture of Coke, Refined Petroleum Products and Nuclear Fuel	5202	793860	48666
24	Manufacture of Chemicals and Chemical Products	142847	1069932	216976
25	Manufacture of Rubber and Plastics Products	23307	188538	42421

11.2 ESTIMATED NUMBER OF FACTORIES VALUE OF OUTPUT AND NET VALUE ADDED BY MAJOR INDUSTRY GROUPS BASED ON ANNUAL SURVEY OF INDUSTRIES (Contd.)

2 Digit NIC 98 Code No.	*Description of Industry*	*All Employees (No.)*	*Value of Output (Rs.in Lakhs)*	*Net Value Added (Rs.in Lakhs)*
26	Manufacture of Other Non-Metallic Mineral Products	38599	337016	88190
27	Manufacture of Basic Metals	32304	610142	19456
28	Manufacture of Fabricated Metal Products except Machinery and Equipments	44162	332066	85730
29	Manufacture of Machinery and Equipment NEC	55585	509718	93813
30	Manufacture of Office, Accounting and Computing Machinery	163	396	75
31	Manufacture of Electrical Machinery and Apparatus NEC	16962	213866	38289
32	Manufacture of Radio, Television and Communication Equipment and Apparatus	7090	95546	18808
33	Manufacture of Medical, Precision and Optical Instruments, Watches and Clocks	7385	86434	30799
34	Manufacture of Motor Vehicles, Trailers and Semi-Trailers	53787	951217	203405
35	Manufacture of Other Transport Equipment	14633	257019	32390
36	Manufacture of Furniture, Manufacturing NEC	11568	89339	6318
	Others	18104	354977	32613

Contd.

11.2 ESTIMATED NUMBER OF FACTORIES VALUE OF OUTPUT AND NET VALUE ADDED BY MAJOR INDUSTRY GROUPS BASED ON ANNUAL SURVEY OF INDUSTRIES (Contd.)

Year: 2001-02

2 Digit NIC 98 Code No.	*Description of Industry*	*All Employees (No.)*	*Value of Output (Rs.in Lakhs)*	*Net Value Added (Rs.in Lakhs)*
01	Agriculture, Hunting and Related Service Activities	6587	24792	1342
15	Manufacture of Food Products and Beverages	132361	1207966	132657
16	Manufacture of Tobacco Products	6525	27784	3880
17	Manufacture of Textiles	276285	1740329	215959
18	Manufacture of Wearing Apparel Dressing and Dyeing of Fur	93449	300983	59689
19	Tanning and Dressing of Leather, Manufacture of Luggage, Handbags, Saddlery, Harness and Footwear	70078	430634	45864
20	Manufacture of Wood and of Products of Wood and Cork except Furniture, Manufacture of Articles of Straw and Plating Materials.	4448	26856	4046
21	Manufacture of paper and paper products	19582	180394	31880
22	Publishing, Printing and Reproduction of Recorded Media	21131	130078	34463
23	Manufacture of Coke, Refined Petroleum Products and Nuclear Fuel	4089	720092	45872
24	Manufacture of Chemicals and Chemical Products	143170	954152	203126
25	Manufacture of Rubber and Plastics Products	24374	197918	54650

Contd.

11.2 ESTIMATED NUMBER OF FACTORIES VALUE OF OUTPUT AND NET VALUE ADDED BY MAJOR INDUSTRY GROUPS BASED ON ANNUAL SURVEY OF INDUSTRIES (Concld.)

2 Digit NIC 98 Code No.	*Description of Industry*	*All Employees (No.)*	*Value of Output (Rs.in Lakhs)*	*Net Value Added (Rs.in Lakhs)*
26	Manufacture of Other Non-Metallic Mineral Products	43309	313984	84710
27	Manufacture of Basic Metals	27190	479279	36514
28	Manufacture of Fabricated Metal Products except Machinery and Equipments	39296	277573	74084
29	Manufacture of Machinery and Equipment NEC	52690	532656	110070
30	Manufacture of Office, Accounting and Computing Machinery	884	3673	704
31	Manufacture of Electrical Machinery and Apparatus NEC	17500	229949	43255
32	Manufacture of Radio, Television and Communication Equipment and Apparatus	6882	41711	8109
33	Manufacture of Medical, Precision and Optical Instruments, Watches and Clocks	7447	123067	40619
34	Manufacture of Motor Vehicles, Trailers and Semi-Trailers	50281	886609	156089
35	Manufacture of Other Transport Equipment	13613	254883	30775
36	Manufacture of Furniture, Manufacturing NEC	15996	100731	10215
	Others	18777	249960	33594

Source: Central Statistical Organisation.

11.3 PRODUCTION AND VALUE OF MAJOR MINERALS

Name of the Mineral	2002-03 Quantity (Tonne)	2002-03 Value (Rs. in Thousands)	2003-04 Quantity (Tonne)	2003-04 Value (Rs. in Thousands)
Bauxite	267532	27322	Not Available	Not Available
Ball clay	1642	246		
Dunite	16019	2181		
Felspar	1463	361		
Fireclay	27288	2266		
Garnet (Abrasive)	442629	98890		
Graphite	42300	12761		
Gypsum	--	--		
Lime Kankar	324152	42876		
Limestone	12718	1480001		
Lignite (in `000')	18624	12783886		
Magnesite	202171	263795		
Natural Gas (Mcm)	379	1137000		
Petroleum Crude (in '000)	395	2200150		
Quartz	8858	3985		
Silica Sand	1814	810		
Steatite	94	22		
Sulphur	9861	--		
Vermiculite	1829	3979		

Source: Controller of Indian Bureau of Mines, Nagpur.
Compilation: Department of Economics and Statistics, Chennai-6.

11.4 ESTIMATED PRODUCTION OF HANDLOOM CLOTHES IN TAMIL NADU 2003-04

Variety of Cloth	Item	Production in ('000' metres)
I COTTON	1. Dhoties	7780
	2. Sarees	31699
	3. Towels	22340
	4. Kerchiefs	254
	5. Lungies	23368
	6. Bedspreads	4491
	7. Angavastrams	230
	8. Shirtings	5743
	9. Coatings	1887
	10. Gada	8607
	11. Carpet	8789
	12. Curtain Cloth	25
	13. Pillow Covers	--
	14. Pavadai and Dhavani	2593
	15. Others	27645
	Total	145451
II SILK	1. Dhoties	441
	2. Sarees	4723
	3. Angavastrams	17
	4. Pavadai and Dhavani	2
	5. Others	251
	Total	5434
III ART SILK	1. Dhoties	148
	2. Sarees	9889
	3. Lungies	82
	4. Pavadai and Dhavani	--
	5. Others	682
	Total	10801
IV MIXTURE OF COTTON AND ARTSILK	1. Dhoties	256
	2. Sarees	9365
	3. Others	--
	Total	9621
V POLYESTER	1. Dhoties	19
	2. Sarees	89
	3. Shirtings	75
	4. Others	159
	Total	342
	Grand Total	171649

Source: Department of Economics and Statistics, Chennai-6.

11.5 SMALL SCALE INDUSTRIES REGISTERED 2002-03

Industrial Group	Details of Industry	No. of Units	Value in Lakhs		Employment
			Investment	Production	
20-21	Food Products	40966	81932	1079212	193845
22	Beverages and Tobacco Products	2916	4898	149715	77150
23	Cotton Textiles	24933	63007	793368	189604
24	Wool Silk Synthetic	2866	13699	214894	45216
25	Jute, Hemp, Rest Products	1566	61514	140301	56167
26	Hosiery and Readymade Garments	126792	249496	2600400	1119061
27	Wood and Wood Products	20603	41183	265781	99600
28	Paper and Paper Products	27108	80812	431017	118335
29	Leather Industries	12240	49326	410040	150802
30	Rubber and Plastics	15978	46335	31157	88799
31	Chemical and Chemical Products	18676	39651	336168	262317
32	Non-Metallic Mineral Products	13024	31288	179731	147251
33	Basic Metal Products	6211	29687	169497	63737
34	Metal Products	22780	62644	414596	169460
35	Machinery Parts except Electrical	30474	69066	454063	124123
36	Electrical Parts	12946	68484	322355	105941
37	Transport Equipments	12492	46440	206118	107734
38	Miscellaneous Manufacturing Industries	82128	289688	1295567	346160

Source: Industries Commissioner and Director of Industries and Commerce, Chennai-5.

11.6 PERFORMANCE OF KHADI AND VILLAGE INDUSTRIES IN TAMIL NADU 2003-04

(Value Rs. in Lakhs) (Employment: in Number)

Industries / Group	Production	Sales	Employment Full Time	Employment Part Time	Employment Total
1	2	3	4	5	6
A. KHADI					
1. Cotton	1363.89	3338.88	18451	-	18451
2. Wollen	0	96.14	0	-	0
3. Silk	3463.86	3551.94	3838	-	3838
4. Muslin	0	0	0	-	0
TOTAL (A)	4827.75	6986.96	22289	-	22289
B. VILLAGE INDUSTRIES GROUP-WISE					
1. Mineral Based Industries	5612.85	6358.76	54266	58208	112474
2. Forest Based Industries	8505.30	8996.26	19623	11289	30912
3. Polymer & Ch. Based Industries	6664.08	7420.17	19445	32514	51959
4. Agro Based & Food Industries	28816.87	32698.20	468302	201351	669653
5. Handmade Paper & Fibre	934.63	992.39	8371	11255	19626
6. Rural Engineering & Non-Conventional Energy (REBT)	5877.73	6400.88	10277	25025	35302
7. (i) Service Industry	1035.40	602.90	2114	5110	7224
(ii) Polyvastra	1183.14	1249.12	6566	175	6741
TOTAL (B)	58630.00	64718.68	588964	344927	933891
GRAND TOTAL (A+B)	63457.75	71705.64	611253	344927	956180

Contd.

11.6 PERFORMANCE OF KHADI AND VILLAGE INDUSTRIES IN TAMIL NADU 2003-04 (Concld.)

(Value Rs. in Lakhs) (Employment: in Number)

Industries / Group	*Earnings*		
	Full Time	*Part Time*	*Total*
1	*7*	*8*	*9*
A. KHADI			
1 Cotton	1563.88	-	1563.88
2 Wollen	0	-	0
3 Silk	827.71	-	827.71
4 Muslin	0	-	0
TOTAL (A)	2391.59	-	2391.59
B. VILLAGE INDUSTRIES-GROUP-WISE			
1 Mineral Based Industries	1797.15	467.54	2264.69
2 Forest Based Industries	692.37	139.17	831.54
3 Polymer & Ch. Based Industries	1473.82	472.88	1946.70
4 Agro Based & Food Industries	12914.19	3725.90	16640.09
5 Handmade Paper & Fibre	237.99	43.09	281.08
6 Rural Engineering & Non-Conventional Energy (REBT)	1140.77	425.76	1566.53
7 (i) Service Industry	303.63	351.83	656.06
(ii) Polyvastra	503.98	16.25	520.23
TOTAL (B)	19063.90	5642.42	24706.92
GRAND TOTAL (A+B)	21455.49	5642.42	27098.51

Note: Statement covers data in respect of Divisional Office, Madurai also. Data-Rural Employment Generation Programme (REGP)in respect units assisted upto March 2003 only.

Source: Khadi and Village Industries Commission, Chennai-86.

11.7 NUMBER OF PRINTING PRESSES 2002

District	No. of Printing Presses			No. of workers
	Government	Private	Total	
1. Chennai	9	112	121	5361
2. Kancheepuram	2	22	24	778
3. Tiruvallur	-	15	15	945
4. Cuddalore	3	5	8	256
5. Villupuram	-	-	-	-
6. Vellore	1	3	4	96
7. Thiruvannamalai	-	-	-	-
8. Salem	2	3	5	241
9. Namakkal	-	-	-	-
10. Dharmapuri	1	3	4	68
11. Erode	1	9	10	334
12. Coimbatore	4	25	29	1,073
13. The Nilgiris	2	1	3	70
14. Tiruchirappalli	7	15	22	1,571
15. Karur	1	2	3	47
16. Perambalur	-	-	-	-
17. Pudukkottai	2	2	4	202
18. Thanjavur	5	12	17	206
19. Nagapattinam	-	3	3	22
20. Thiruvarur	1	1	2	35
21. Madurai	2	14	16	855
22. Theni	-	4	4	27
23. Dindigul	-	2	2	30
24. Ramanathapuram	1	-	1	10
25. Virudhunagar	2	295	297	6,891
26. Sivagangai	1	-	1	74
27. Tirunelveli	1	16	17	354
28. Thoothukudi	1	12	13	236
29. Kanniyakumari	1	5	6	151
Total	50	581	631	19933

Source: Chief Inspector of Factories, Chennai-5.

11.8 SERICULTURE 2003-04

District	Area under Mulberry as on 01-04-2004 (Ha.)		
	Irrigated	Rainfed	Total
1. Kancheepuram	0.00	0.00	0.00
2. Tiruvallur	16.00	0.00	16.00
3. Cuddalore	15.38	0.00	15.38
4. Villupuram	62.12	4.74	66.86
5. Vellore	421.92	51.32	473.24
6. Thiruvannamalai	66.18	17.10	83.28
7. Salem	102.08	7.30	109.38
8. Namakkal	162.59	15.80	178.39
9. Dharmapuri	401.08	0.00	401.08
10. Krishnagiri	1200.26	20.04	1220.30
11. Erode	461.00	79.40	540.40
12. Coimbatore	379.56	0.00	379.56
13. The Nilgiris	0.00	28.58	28.58
14. Tiruchirappalli	46.50	7.28	53.78
15. Karur	26.60	0.00	26.60
16. Perambalur	9.60	0.00	9.60
17. Pudukkottai	32.90	0.00	32.90
18. Thanjavur	16.20	0.00	16.20
19. Nagapattinam	0.00	0.00	0.00
20. Thiruvarur	0.00	0.00	0.00
21. Madurai	21.58	0.00	21.58
22. Theni	117.00	0.00	117.00
23. Dindigul	132.64	0.00	132.64
24. Ramanathapuram	2.70	0.00	2.70
25. Virudhunagar	16.64	0.00	16.64
26. Sivagangai	0.00	0.00	0.00
27. Tirunelveli	69.56	1.80	71.36
28. Toothukudi	0.00	0.00	0.00
29. Kanniyakumari	4.06	7.94	12.00
STATE	3784.14	241.30	4025.44

11.8 SERICULTURE 2003-04 (Contd.)

District	During 2003-04			During 2003-04	
	Area newly planted (Ha.)	Production of Reeling Cocoon (MTS)	Value of Reeling Cocoons (Rs. in Lakhs) @	Production of Raw Silk (MT)	Value of Raw Silk (Rs. in Lakhs) @@
1. Kancheepuram	0.00	0.00	0.00	0.00	0.00
2. Tiruvallur	13.10	4.20	4.73	0.56	6.19
3. Cuddalore	13.02	2.20	2.48	0.29	3.21
4. Villupuram	23.72	27.80	31.30	3.74	41.36
5. Vellore	84.78	279.50	314.72	37.28	412.32
6. Thiruvannamalai	40.42	31.10	35.02	4.15	45.90
7. Salem	67.70	33.70	37.95	4.54	50.21
8. Namakkal	45.54	70.70	79.61	9.44	104.41
9. Dharmapuri	71.16	165.30	186.13	22.10	244.43
10. Krishnagiri	164.66	664.10	747.78	89.00	984.34
11. Erode	142.60	412.30	464.25	55.39	612.61
12. Coimbatore	67.20	200.20	225.43	26.94	297.96
13. The Nilgiris	8.00	5.80	6.53	0.77	8.52
14. Tiruchirappalli	6.10	13.70	15.43	1.83	20.24
15. Karur	6.70	5.00	5.63	0.67	7.41
16. Perambalur	5.40	3.10	3.49	0.41	4.53
17. Pudukkottai	20.30	7.10	7.99	0.95	10.51
18. Thanjavur	29.00	4.70	5.29	0.63	6.97
19. Nagapattinam	0.00	0.00	0.00	0.00	0.00
20. Thiruvarur	0.00	0.00	0.00	0.00	0.00
21. Madurai	11.20	8.40	9.46	1.12	12.39
22. Theni	38.30	66.20	74.54	8.88	98.21
23. Dindigul	63.00	82.30	92.67	11.09	122.66
24. Ramanathapuram	2.80	0.40	0.45	0.05	0.55
25. Virudhunagar	5.40	7.20	8.11	0.96	10.62
26. Sivagangai	0.00	0.00	0.00	0.00	0.00
27. Tirunelveli	21.00	25.50	28.71	3.43	37.94
28. Toothukudi	0.00	0.00	0.00	0.00	0.00
29. Kanniyakumari	0.00	3.70	4.17	0.50	5.53
STATE	951.10	2124.20	2391.85	284.72	3149.00

@ Rs.1106/- per kg.
@@ Rs.112.60/-per kg.

Source: Director of Sericulture, Salem.

11.9 TIME SERIES DATA - ANNUAL SURVEY OF INDUSTRIES

Year	*Factories covered (No.)*	*All Employees ('000' Nos)*	*Value of Input (Rs.in Crores)*	*Value of Output (Rs.in Crores)*	*Value added (Rs.in Crores)*
1987-88	13961	888	12874	16472	2954
1988-89	14423	905	15291	19701	3658
1989-90	14766	942	18591	24367	4866
1990-91	15938	1081	20890	27702	5805
1991-92	15506	1229	25290	32496	6065
1992-93	16651	1075	29381	38377	7674
1993-94	18099	1152	35002	45200	8846
1994-95	19177	1375	44364	57752	11562
1995-96	19301	1211	52200	67478	13205
1996-97	19202	1266	57560	74212	13487
1997-98	19406	1348	75920	89654	10363
1998-99 (Revised)	20478	1169	57376	73996	12321
1999-2000 (Estimated)	20217	1108	76335	94549	14788

Source: Department of Economics and Statistics, Chennai-6.

11.10 PROFILE OF TEXTILE INDUSTRY IN TAMIL NADU AND ALL INDIA

Particulars	Tamil Nadu		All India	
	2002-03	2003-04	2002-03	2003-04
I ORGANISED TEXTILE MILLS				
1) No. of Spinning Mills	838	814	1599	1564
2) No. of Composite Mills	20	20	276	223
Total Number of Mills	858	834	1875	1787
3) Installed Capacity				
a) Spindles (Lakhs)	130.4	129.1	361.0	340.2
b) Rotors (Nos.)	100281	108849	381591	383185
c) Looms (Nos)	6075	5947	118113	88111
II SMALL SCALE SPINNING UNITS				
1 No. of Spinning Mills	916	N.A.	1146	1135
2 Installed Capacity				
a) Spindles (Lakhs)	24.83	N.A.	29.30	30.1
b) Rotors (Nos)	41828	N.A.	92156	98720
III YARN PRODUCTION (including SSI Units) (Million Kg)				
a) Cotton Yarn	967.64	952.60	2177.16	2121.05
b) Blended Yarn	118.18	129.98	584.61	589.08
c) Non-Cotton Yarn	78.98	89.80	319.60	340.94
Total Spun Yarn	1164.80	1172.38	3081.37	3051.07
IV CLOTH PRODUCTION (Mill Sector) (Million Sq. Mtrs)				
a) Cotton	64.95	N.A.	1019	968
b) Blended	7.94	N.A.	263	253
c) Non-Cotton	4.59	N.A.	214	212
All Cloth	77.48	N.A.	1496	1433
V Number of Workers ('000' Nos.) (SSI+Non-SSI)	233	225	1035	928

Note: N.A.: Not available

Source: Office of the Textile Commissioner, Mumbai

11.11 PERFORMANCE OF SUGAR INDUSTRY SUGAR SEASON (OCTOBER TO SEPTEMBER)

Parameters	Tamil Nadu		All India	
	2002-03	2003-04 (upto 31.7.04 only)	2002-03	2003-04
Number of Factories Working	35	34	453	N.A.
Installed Crushing Capacity (TDC)	101400	98900		N.A.
Cane Crushed (Lakh Tonnes)	166.45	86.47	1943.24	N.A.
Sugar Production (Lakh Tonnes)	16.44	8.57	201.40	N.A.
Recovery Rate (%)	9.88	9.91	10.36	N.A.

N.A. - Not Available.

Source: The Secretary, The South Indian Sugar Mills Association, Chennai.35.

11.12 PERFORMANCE OF CEMENT INDUSTRY IN TAMIL NADU AND ALL-INDIA

(in Million Tonnes)

Year	TAMIL NADU			ALL INDIA		
	Installed Capacity	Production	Capacity Utilisation %	Installed Capacity	Production	Capacity Utilisation %
1999-00	7.59	7.86	103.51%	108.64	94.21	87.00%
2000-01	8.60	8.16	94.80%	114.91	93.61	81.00%
2001-02	12.91	9.31	72.08%	129.76	102.40	79.00%
2002-03	14.28	11.67	81.69%	136.97	111.35	81.00%
2003-04	14.56	12.29	84.39%	144.10	117.44	81.00%

Source: Tamil Nadu Cement Corporation Ltd.,Chennai-2.

11.13 INDEX NUMBERS OF INDUSTRIAL PRODUCTION BY INDUSTRIAL CLASSIFICATION 2003-04 (AT 2 DIGIT LEVEL)

(Base Year 1993-94=100)

Code No.	Industry Group	Weight	2001-02	2002-03	2003-04
I MINING					
10	Coal Mining	8.80	128.9	130.9	145.3
11	Petroleum Crude and Natural Gas	2.21	154.8	166.2	182.9
13	Metal Ore Mining	0.01	615.8	550.8	590.0
15	Other Mining	1.68	132.9	171.7	189.6
	Index	12.70	134.3	142.8	158.1
II MANUFACTURING *					
20-21	Manufacture of Food Products	124.06	137.6	129.2	119.6
22	Manufacture of Beverages, Tobacco and Tobacco Products	13.85	168.2	132.8	145.2
23	Manufacture of Cotton Textiles	184.00	109.4	112.8	110.4
24	Manufacture of Wool, Silk and Synthetic Fibre Textiles	14.92	87.0	93.7	79.7
26	Manufacture of Textile Products other than Mills	45.90	119.7	157.9	146.3
28	Manufacture of Paper and Paper Products, Printing, Publishing and Allied Industries	33.59	214.6	241.2	225.7
29	Manufacture of Leather & Leather Products	50.25	175.4	160.7	147.8
30	Manufacture of Chemicals and Chemical Products	86.95	123.9	103.5	113.6
31	Manufacture of Rubber, Plastic, Petroleum and Coal Products	94.04	83.3	85.6	91.0
32	Manufacture of Non-Metallic Mineral Products	41.62	135.9	160.4	175.9
33	Manufacture of Basic Metal and Alloy Industries	38.31	114.1	117.6	116.2
34	Manufacture of Metal Products and Parts except Machinery	19.55	143.5	149.6	158.3
35-36	Manufacture of Machinery and Equipments other than Transport Equipment	94.94	94.1	102.6	114.2
37	Manufacture of Transport Equipments and Parts	62.94	150.5	156.9	187.1
38	Other Manufacturing Industries	15.21	178.4	226.0	272.0
	Index	920.13	124.9	127.9	130.3
III ELECTRICITY					
40	Electricity	67.17	160.5	161.0	164.4
	Index	67.17	160.5	161.0	164.4
GENERAL INDEX		1000.00	127.3	130.3	132.9

* Relating to selected Factories Registered under 2m(i) and 2m(ii) of Factories Act-1948

Source: Department of Economics and Statistics, Chennai-600 006.

11.14 GROWTH OF INDEX OF INDUSTRIAL PRODUCTION PLAN PERIOD

(Base Year: 1993-94=100) (Growth in Percentage)

Year	Mining	Manufacturing @	Electricity	Overall
2002-03	6.3	2.4	0.3	2.4
2003-04	10.7	1.9	2.1	2.0

@ : Relating to selected factories registered under 2m (i) and 2m (ii) of the Factories Act 1948

Source: Department of Economics and Statistics, Chennai - 600 006.

11.15 INDEX NUMBERS OF INDUSTRIAL PRODUCTION IN TAMIL NADU 2003-04

(Base: 1993-94=100) (Growth Rates (Percentage)

Group	Weight	2002-03		2003-04	
		Index	Growth	Index	Growth
Mining	12.70	142.8	6.3	158.1	10.7
Manufacturing @	920.13	127.9	2.4	130.3	1.9
Electricity	67.17	161.0	0.3	164.4	2.1
Overall	1000.00	130.3	2.4	132.9	2.0

@ : Relating to selected factories registered under 2m (i) and 2m (ii) of the Factories Act 1948

Source: Department of Economics and Statistics, Chennai - 600 006.

11.16 CONSUMPTION OF PETROLEUM PRODUCTS IN TAMIL NADU

(in MT)

Product	2002-03	2003-04	Growth %
LPG	769849	838374	8.9
Naptha	838711	657507	-21.6
MS	676122	722779	6.9
SKO	584470	568187	-2.8
HSD	2979631	3094064	3.8
LDO	33255	29452	-11.4
FO/LSHS	1846425	1702341	-7.8
Lubes/ Greases	69949	55006	-21.4
Bitumen	162169	248277	53.1
ATF	201267	229178	13.9

MS : Motor Spirit
HSD : High Speed Diesel Oil
FO : Furnace Oil
SKO : Superior Kerosene Oil
LD : Light Diesel Oil
LSHS : Low Sulphur Heavy Stock

Source : The State Level Co-ordinator, C/o. Indian Oil Corporation, Chennai-34.

11.17 PRODUCTION OF CRUDE OIL AND NATURAL GAS IN TAMIL NADU

Year	Crude Oil Production (in Million Tonnes)			Natural Gas Sales (in Million Cubic Metres)		
	ONGC	Joint Venture	Total	ONGC	Joint Venture	Total
1999-00	0.3766	0.274	0.6506	85.91	--	85.91
2000-01	0.4365	0.199	0.6355	125.56	--	125.56
2001-02	0.4407	0.224	0.6647	249.03	--	249.03
2002-03	0.3950	0.207	0.6020	376.92	--	376.92
2003-04	0.3745	0.186	0.5606	604.82	--	604.82

Note: The operator for the Joint Venture is M/s Hardy Exploration (U.K.) ONGC holds a 40% stake in the venture. The fields from which Crude Oil produced is located from 70 Kms. of the cost of Pondicherry.

Source: Oil and Natural Gas Corporation Limited, Chennai-8.

11.18 PETROLEUM PRODUCT-WISE SALES IN TAMIL NADU 2003-04

(in M.T.)

Product	IOC	BPC	HPC	IBP	CPCL	Total
LPG						
2003-04	502469	224429	104022	7454	-	838374
2002-03	468564	200819	93764	6702	-	769849
% Growth	7.2	11.8	10.9	11.2	-	8.9
Market Share 2003-04	59.9	26.8	12.4	0.9	-	
Market Share 2002-03	60.9	26.1	12.2	0.9	-	
NAPHTHA						
2003-04	446145	9092	-	-	202270	657507
2002-03	629924	-	-	-	208787	838711
% Growth	-29.2	-			-3.1	-21.6
Market Share 2003-04	67.9	1.4			30.8	
Market Share 2002-03	75.1	-			24.9	
MS						
2003-04	251011	260949	184266	26553	-	722779
2002-03	232645	252129	174606	16742	-	676122
% Growth	7.9	3.5	5.5	58.6	-	6.9
Market Share 2003-04	34.7	36.1	25.5	3.7	-	
Market Share 2002-03	34.4	37.3	25.8	2.5	-	
SKO						
2003-04	337259	79121	145431	6376	-	568187
2002-03	344314	82649	150922	6585	-	584470
% Growth	-2.0	-4.3	-3.6	-3.2	-	-2.8
Market Share 2003-04	59.4	13.9	25.6	1.1	-	
Market Share 2002-03	58.9	14.1	25.8	1.1	-	

Contd.

11.18 PETROLEUM PRODUCT-WISE SALES IN TAMIL NADU 2003-04 (Concld.)

(in M.T.)

Product	*IOC*	*BPC*	*HPC*	*IBP*	*CPCL*	*Total*
HSD						
2003-04	1494995	831479	638447	129143	-	3094064
2002-03	1437533	819727	630538	91833	-	2979631
% Growth	4.0	1.4	1.3	40.6	-	3.8
Market Share 2003-04	48.3	26.9	20.6	4.2	-	
Market Share 2002-03	48.2	27.5	21.2	3.1	-	
LDO						
2003-04	18922	2339	8069	122		29452
2002-03	16485	1594	15176	-	-	33255
% Growth	14.8	46.7	-46.8			-11.4
Market Share 2003-04	64.2	7.9	27.4			
Market Share 2002-03	49.6	4.8	45.6			
FO/LSHS						
2003-04	882359	401108	416519	512	1843	1702341
2002-03	943825	464438	437912	250	-	1846425
% Growth	-6.5	-13.6	-4.9	104.8		-7.8
Market Share 2003-04	51.8	23.6	24.5	0.0		
Market Share 2002-03	51.1	25.2	23.7	0.0		
Lubes/ Greases						
2003-04	34387	10610	8794	1215	-	55006
2002-03	28584	7232	7860	997	25276	69949
% Growth	20.3	46.7	11.9	21.9		-21.4
Market Share 2003-04	62.5	19.3	16.0	2.2		
Market Share 2002-03	40.9	10.3	11.2	1.4	36.1	

(in M.T.)

Product	*IOC*	*BPC*	*HPC*	*IBP*	*CPCL*	*Total*
Bitumen						
2003-04	183321	32065	18128	-	14763	248277
2002-03	84220	38409	9351	-	30189	162169
% Growth	117.7	-16.5	93.9		-51.1	53.1
Market Share 2003-04	73.8	12.9	7.3		5.9	
Market Share 2002-03	51.9	23.7	5.8		18.6	
ATF						
2003-04	191908	11925	25345	-	-	229178
2002-03	162982	13954	24331	-	-	201267
% Growth	17.7	-14.5	4.2			13.9
Market Share 2003-04	83.7	5.2	11.1			
Market Share 2002-03	81.0	6.9	12.1			

Source: State Level Co-ordinator, Indian Oil Corporation, Chennai-6.

11.19 LOANS SANCTIONED UNDER DIFFERENT CATEGORIES OF INDUSTRIAL UNITS BY THE TAMILNADU INDUSTRIAL INVESTMENT CORPORATION LIMITED

(Rs. in Crores)

Name of the Industry	2002-03			2003-04		
	No. of Proposals	Sanctioned Amount	% to Total	No. of Proposals	Sanctioned Amount	% to Total
Textiles	67	27.14	17.93	79	31.64	15.80
Chemicals and Drugs	11	2.04	1.35	7	2.45	1.22
Plastics	53	8.15	5.38	43	7.88	3.93
Services	27	4.42	2.92	11	1.51	0.75
a. Hotel						
b. Hospital	20	1.75	1.16	18	2.81	1.40
Printing and Packagings	17	1.96	1.29	22	3.44	1.72
Electrical / Electronics	3	1.25	0.83	4	10.36	6.17
Castings and Forgings	3	0.80	0.53	6	1.52	0.76
Miscellaneous	1577	103.89	68.61	1440	138.69	69.25
Total	1778	151.40	100.00	1630	200.30	100.00

Source: Tamil Nadu Industrial Investment Corporation, Chennai.

11.20 PURPOSE-WISE LOAN SANCTIONED BY T.I.I.C. LTD

(Rs. in Crores)

Purpose	2002-03			2003-04		
	No. of Proposals	Sanctioned Amount	% to Total	No. of Proposals	Sanctioned Amount	% to Total
New Projects	1517	84.13	55.57	969	67.33	33.61
Expansion/ Diversification/ Modernisation	254	66.12	43.67	377	84.79	42.33
Rehabilitation/ Over-run	7	1.15	0.76	284	48.18	24.05
Total	1778	151.40	100.00	1630	200.30	100.00

SECTOR-WISE ANALYSIS

(Rs. in Crores)

Sector	2002-03		2003-04	
	No. of Proposals	Amount	No. of Proposals	Amount
1. Co-Operative	2	0.31	-	-
2. Joint Sector	-	-	-	-
3. PRIVATE				
a) Private Limited	72	29.22	97	41.74
b) Public Limited	8	20.53	5	13.86
c) Partnership	197	45.00	292	54.64
d) Proprietory	1499	56.34	1235	90.01
e) Trust	-	-	1	0.05
f) Others	-	-	-	-
Total	1778	151.40	1630	200.30

Source: Tamil Nadu Industrial Investment Corporation, Chennai.

11.21 DISTRICT-WISE SANCTION TO PROJECTS BY TIIC LTD

(Rs. in Crores)

Name of the District	2002-03 No. of Proposals	2002-03 Amount	2003-04 No. of Proposals	2003-04 Amount
1. Chennai	132	14.90	450	56.73
2. Kancheepuram	85	10.16	56	11.83
3. Thiruvallur	83	17.69	88	18.04
4. Cuddalore	50	2.38	16	3.32
5. Villupuram	22	2.06	21	1.89
6. Vellore	77	2.48	40	2.22
7. Thiruvannamalai	36	0.89	15	0.27
8. Salem	50	1.17	22	3.33
9. Namakkal	23	5.46	13	3.61
10. Dharmapuri	53	9.92	40	5.11
11. Erode	56	6.26	37	14.33
12. Coimbatore	229	34.57	128	21.57
13. The Nilgiris	2	0.14	1	0.01
14. Thiruchirappalli	32	2.48	59	3.91
15. Karur	22	2.51	14	2.33
16. Perambalur	3	0.29	0	0
17. Pudukkottai	25	2.91	29	2.81
18. Thanjavur	80	1.57	46	1.24
19. Nagapattinam	24	0.37	3	0.56
20. Thiruvarur	5	0.42	2	0.23
21. Madurai	133	6.02	84	8.08
22. Theni	82	1.24	69	3.52
23. Dindigul	43	6.64	45	13.46
24. Ramanathapuram	64	1.48	23	0.77
25. Virudhunagar	69	3.93	54	3.71
26. Sivagangai	48	3.09	36	3.81
27. Tirunelveli	99	2.59	83	2.44
28. Thoothukudi	47	2.34	39	2.24
29. Kanyakumari	104	5.44	117	9.14
Total	1778	151.40	1630	200.30

Source: Tamil Nadu Industrial Investment Corporation, Chennai.

11.22 SANCTION AND DISBURSEMENT OF TERM LOAN BY T.I.I.C. LIMITED

(Rs. in Crores)

Year	Term Loan		Underwriting / Direct Subscription/ TIIC Soft Loan		IDBI Seed Capital	
	Sanction	Disbursement	Sanction	Disbursement	Sanction	Disbursement
2000-01	288.52	200.21	-	-	-	-
2001-02	212.78	187.94	-	-	-	-
2002-03	151.40	126.68	-	-	-	-
2003-04	200.30	139.83	-	-	-	-

Source: Tamil Nadu Industrial Investment Corporation, Chennai.

11.23 LAND ACQUIRED DEVELOPED AND ALLOTTED BY SIPCOT
(As on 31.3.2004)

(in Acres)

Name of the Industrial Complexes / Parks / Growth Centres	Area Acquired	Area Saleable	Area of infra-structure and amenities
1	2	3	4
1. Hosur – Phase-I	1235.86	982.95	252.91
Hosur – Phase-II	456.88	396.48	60.40
Hosur – Phase-II Exp.I	179.06	126.00	53.06
2. Gummidipoondi – Phase-I	798.42	650.77	147.64
Gummidipoondi – Phase-II	476.99	385.79	91.20
3. EPIP, Gummidipoondi	224.11	159.85	64.26
4. Ranipet – Phase-I	729.78	577.87	151.91
Ranipet – Phase-II	133.13	111.97	21.16
Ranipet – Phase-III	496.07	-	-
5. Cuddalore – Phase-I	518.79	442.82	75.97
Cuddalore – Phase-II	154.77	140.44	14.27
Cuddalore Industrial Park	977.78	-	-
6. Pudukkottai	421.10	321.56	99.54
7. Manamadurai	492.07	382.20	109.87
8. Thoothukudi	1083.59	903.96	179.63
9. Sriperumbudur - Phase-I	480.00	382.84	88.10
Sriperumbudur - Phase-II	1508.76	1508.76	-
10. Irungattukottai	1843.68	1424.51	419.16
11. Information Technology Park, Siruseri	691.76	500.81	294.00
12. Gangaikondan	2033.00	1562.35	470.65
13. Nilakottai	380.16	284.98	95.18
14. Perundurai	2599.26	1820.00	779.26
15. Cheyyar – Phase-I	510.97	-	-
16. Bargur	1184.03	829.00	355.03
17. Oragadam	1430.00	1382.59	-

Contd.

11.23 LAND ACQUIRED DEVELOPED AND ALLOTTED BY SIPCOT
(As on 31.3.2004) (Concld.)

(in Acres)

Name of the Industrial Complexes / Parks / Growth Centres	*Area Allotted*			*Balance to be allotted*
	Upto 31.3.03	*During 2003-04*	*Upto 31.3.04 **	
1	*5*	*6*	*7*	*8*
1. Hosur – Phase-I	972.00	6.35	978.35	4.60
Hosur – Phase-II	392.27	(-)1.21	391.06	5.42
Hosur – Phase-II Exp.I	116.30	(-)0.43	115.87	10.13
2. Gummidipoondi – Phase-I	625.46	0.53	625.99	24.78
Gummidipoondi – Phase-II	315.78	-	315.78	70.01
3. EPIP, Gummidipoondi	-	0.50	0.50	159.35
4. Ranipet – Phase-I	577.87	0.78	578.65	-
Ranipet – Phase-II	111.97	-	111.97	-
Ranipet – Phase-III	-	-	-	-
5. Cuddalore – Phase-I	442.82	-	442.82	-
Cuddalore – Phase-II	19.00	-	16.87	123.57
Cuddalore Industrial Park	-	-	-	-
6. Pudukkottai	222.93	072	223.65	97.91
7. Manamadurai	165.44	10.40	175.84	206.36
8. Thoothukudi – Phase-I	728.87	2.94	731.41	172.55
9. Sriperumbudur - Phase-I	161.99	88.74	250.73	132.11
Sriperumbudur - Phase-II	-	-	-	1508.76
10. Irungattukottai	764.69	97.83	862.51	562.00
11. Information Technology Park, Siruseri	140.08	115.89	255.97	244.84
12. Gangaikondan	12.55	1.00	13.55	1548.80
13. Nilakottai	-	-	-	284.98
14. Perundurai	456.17	282.57	664.38	1155.62
15. Cheyyar – Phase-I	-	-	-	510.97
16. Bargur	30.33	-	30.33	798.67
17. Oragadam	1382.59	-	-	1382.59

* : After accounting for cancellation of earlier allotments.

Source: SIPCOT, Chennai-8.

11.24 INDUSTRIAL COMPLEXES / INDUSTRIAL PARKS / GROWTH CENTRES DEVELOPED BY SIPCOT (As on 31.3.2004)

Name of the Complexes / Parks / Growth Centres	Year of Commencement	No. of units Allotted	Units implemented the Project
1	2	3	4
1. Hosur – Phase-I	1974	188	149
Hosur – Phase-II	1989	77	58
Hosur – Phase-II Exp.I	1997	4	3
2. Gummidipoondi-Phase-I	1983	230	228
Gummidipoondi-Phase-II	1991	6	6
3. EPIP	1997	1	-
4. Ranipet – Phase-I	1973	115	9
Ranipet – Phase-II	1983	34	5
5. Cuddalore - Phase-I	1984	58	4
Cuddalore - Phase-II	1992	3	3
Cuddalore Industrial Park	1997	-	-
6. Pudukkottai	1980	69	59
7. Manamadurai	1980	45	40
8. Thoothukudi	1984	86	62
9. Sriperumbudur - Phase-I	1997	13	9
10. Irungattukottai	1996	63	28
11. Information Technology Park, Siruseri	1998	26	25
12. Gangaikondan	1992	5	2
13. Nilakottai	1992	-	-
14. Perundurai	1991	103	31
15. Oragadam	1997	-	-
16. Bargur	1993	1	1
17. Cheyyar - Phase-I	1995	-	-

Contd.

11.24 INDUSTRIAL COMPLEXES / INDUSTRIAL PARKS / GROWTH CENTRES DEVELOPED BY SIPCOT (As on 31.3.2004) (Concld.)

Name of the Complexes / Parks / Growth Centres		Year of Commencement	Employment Potential	Total Capital invested by Units (Rs. in Crores)
1		5	6	7
1.	Hosur – Phase-I	1974	20285	2517.00
	Hosur – Phase-II	1989	6130	869.00
	Hosur – Phase-II Exp.I	1997	670	785.00
2.	Gummidipoondi-Phase-I	1983	5700	415.77
	Gummidipoondi-Phase-II	1991	1100	190.00
3.	EPIP	1997	-	-
4.	Ranipet – Phase-I	1973	18360	659.18
	Ranipet – Phase-II	1983	2110	106.50
5.	Cuddalore - Phase-I	1984	6000	758.88
	Cuddalore - Phase-II	1992	166	1150.00
	Cuddalore Industrial Park	1997	-	-
6.	Pudukkottai	1980	1215	25.20
7.	Manamadurai	1980	2481	25.45
8.	Thoothukudi	1984	2928	2784.00
9.	Sriperumbudur - Phase-I	1997	1050	1368.00
10.	Irungattukottai	1996	4972	2688.27
11.	Information Technology Park, Siruseri	1998	4972	532.03
12.	Gangaikondan	1992	37	3.14
13.	Nilakottai	1992	-	-
14.	Perundurai	1991	1745	225.03
15.	Oragadam	1997	-	-
16.	Bargur	1993	100	440.00
17.	Cheyyar - Phase-I	1995	-	-

Source: SIPCOT, Chennai-8.

11.25 DISTRIBUTION OF RAW MATERIALS BY DIRECT SALES AND AGENCY SALES BY SIDCO

Materials	2002-03		2003-04	
	Quantity in MTs	Value (Rs. in Crores)	Quantity in MTs	Value (Rs. in Crores)
DIRECT SALES:-				
1. Iron and Steel	6829.203	13.41	8534.072	20.803
2. Match Wax	567.700	1.83	-	-
3. Paraffin Wax	804.875	2.89	1250.075	4.453
4. Coke	-	-	-	-
5. Paper	116.361	0.50	108.555	0.477
6. Imported Paraffin	-	-	-	-
7. Wax type-II	-	-	-	-
AGENCY SALES:-				
8. Zinc	-	-	-	-
9. Lead	-	-	-	-
10. LDPE	-	-	-	-
11. Pottassium Chlorate	33.250	0.12	46.750	0.166
Total	8351.389	18.75	9939.452	25.899

Source: Tamil Nadu SIDCO, Chennai-16.

11.26 FINANCIAL POSITIONS OF TAMIL NADU SMALL INDUSTRIES DEVELOPMENT CORPORATION LIMITED, CHENNAI (SIDCO) 2003-04

(Rs. in Lakhs)

Details	2002-03	2003-04
LIABILITIES		
a) Paid up capital (including advances for shares)	770.00	770.00
b) Reserves and surplus	169.10	200.57
c) Borrowings	61.12	61.00
(i) Short term and Long term	-	-
(ii) Cash credit	-	-
d) Trade dues and other Liabilities (including Provisions)	8612.42	9475.10
Total	9612.64	10506.57
ASSETS		
a) Gross block	555.42	562.96
b) Less: depreciation	315.66	337.75
c) Net fixed assets	239.76	225.21
d) Capital work-in progress	-	-
e) Investments	119.45	119.45
f) Current Assets, loans and advances	9225.23	10103.27
g) Intangible assets	28.20	58.64
i) Accumulated losses	-	-
Total	9612.64	10506.57
Capital employed	880.77	853.48
Net Worth	910.90	911.93

Note:
1) Capital employed represents Net Fixed /Assets plus/ Working Capital
2) Net worth represents Paid-up Capital plus reserves Less Intangible Assets
3) Capital Structure:
   a) Debit-equity ratio The debit – equity into ratio for the Company was 0.83:1 in 1996-97, 0.44:1 in 1997-98 and 0.61:1 in 1998-99
   b) The amount of loans taken from Government of Tamil Nadu Outstanding as on 31.3.1999 was Rs.462.40 lakhs

Source: Tamil Nadu Small Industries Development Corporation Ltd. (SIDCO) Chennai-16.

11.27 PERFORMANCE OF TAMIL NADU CEMENT CORPORATION LTD (TANCEM) UNITWISE

Name of the Unit	2002-03		2003-04	
	Production (MT)	Capacity Utilisation (%)	Production (MT)	Capacity Utilisation (%)
1	2	3	4	5
Alangulam Cement Unit	245376	61.34%	267020	66.75%
Ariyalur Cement Unit	541523	108.30%	592039	118.40%
Asbestos Sheet Unit	27901	77.45%	24318	86.27%
Asbestos Pipe Unit	----- Not Operated ----			
Stoneware Pipe Unit	----- Not Operated ----		1280	17.07%
Trading Cement	--	--	--	--

Source: Tamil Nadu Cement Corporation (TANCEM) Chennai-2.

11.28 TAMIL NADU SMALL INDUSTRIES CORPORATION LIMITED (TANSI) NUMBER OF MANUFACTURING UNITS 2003-04

Description	Number
1. Production Units	26
2. Project Cells	6
3. Sales Centres	6
4. Subsidiary Companies *	1

* Tamil Nadu paints and Allied Products Limited (TAPAP)

Source: Chairman and Managing Director, TANSI, Chennai-32.

11.29 TAMIL NADU SMALL INDUSTRIES CORPORATION LIMITED (TANSI) PRODUCTION AND SALES

(Rs. in Lakhs)

Details	2002-03	2003-04 (Provisional)
Production	4269.86	5040.19
Sales	4282.79	5050.57

Source: Tamil Nadu Small Industries Corporation Limited, Chennai-32.

12. FACTORIES

12.1 NUMBER OF REGISTERED AND WORKING FACTORIES 2002

Description	No. of Factories
Factories on the register at the beginning of the year	31343
Factories added during the year	2317
Factories removed during the year	937
Factories on the register at the end of the year	32723
Number of working factories	24796

Source: The Chief Inspector of Factories, Chennai-5.

12.2 EMPLOYMENT IN WORKING FACTORIES 2002

Description			Numbers
1.	Total Number of Working Factories in the year		24796
2.	Number of Factories reporting		20400
3.	Number of Workers employed in all the Factories submitting returns		1150678
4.	Estimated number of workers employed in the factories not submitting Returns		86975
5.	Estimated total number of workers employed in all factories		1237653
6.	Number of Mandays worked during the year		330802025
7.	Average daily number of workers employed:-		
	1) ADULTS	Men	823837
		Women	321610
	2) ADOLESCENTS	Males	726
		Females	4505
	3) CHILDREN	Boys	-
		Girls	-

Source: The Chief Inspector of Factories, Chennai-5.

12.3 TRADE UNIONS, INDUSTRIAL DISPUTES BY STRIKES, LOCKOUTS AND GHERAOS 2003-04

Item	Numbers
1. Number of Registration of Trade Unions	293
2. STRIKES :-	54
a. Number of Strikes/ Workers involved	16857
b. Number of Mandays Lost	540155
3. LOCKOUTS :-	
a. Number of Lockouts	53
b. Number Workers involved	14786
c. Number of Mandays lost	1030708
4. GHERAOS :-	Nil
a. Number of Gheraos	Nil
b. Number of Mandays lost	Nil

Source: The Commissioner of Labour, Chennai-6.

12. 4 INDUSTRIAL DISPUTES AND COMPLAINTS 2003-04

(Nos)

Subject	Pending	Received	Total	Disposed	Pending
Disputes under Industrial Disputes Act	2927	8009	10936	8984	9952
Complaints under other Labour Acts	Not Available				
Total	2927	8009	10936	8984	9952

Source: The Commissioner of Labour, Chennai – 6.

13. COMPANIES LIMITED BY SHARES

13.1 INDUSTRIAL CLASSIFICATION OF NEW REGISTRATION OF COMPANIES LIMITED BY SHARES IN TAMIL NADU 2003-04

Industrial Classification	*Number of Companies*		
	Public	*Private*	*Total*
1	*2*	*3*	*4*
0. Agricultural and Allied Activities	3	68	71
1. Mining & Quarrying	-	17	17
2. Processing & Manufacturing of food stuff, textile and leather products thereof	19	364	383
3. Processing & Manufacturing of Metals Chemicals & Products thereof	24	419	443
4. Electricity, Gas & Water	10	31	41
5. Construction & Utilities	13	205	218
6. Wholesale & Retail Trade, Hotels & Restaurants	8	390	398
7. Transport & Communication Services	1	191	192
8. Finances, Real Estate, Insurance and Business Services	24	807	831
9. Community, Social, Personal & Other Services	17	161	178
Grand Total	119	2653	2772

Contd.

13.1 INDUSTRIAL CLASSIFICATION OF NEW REGISTRATION OF COMPANIES LIMITED BY SHARES IN TAMIL NADU 2003-04 (Concld.)

Industrial Classification	*Authorised Capital (Rs. in Lakhs)*		
	Public	*Private*	*Total*
1	*5*	*6*	*7*
0. Agricultural and Allied Activities	235.00	4052.00	4287.00
1. Mining & Quarrying	--	705.00	705.00
2. Processing & Manufacturing of food stuff, textile, leather products thereof	4813.00	16767.45	21580.45
3. Processing & Manufacturing of Metal, Chemical & Products thereof	5137.57	14592.20	19729.77
4. Electricity, Gas & Water Supply	500940.00	1333.00	502273.00
5. Construction & Utilities	6250.00	6513.75	12763.75
6. Wholesale & Retail Trade, Hotels & Restaurants	354.00	9225.85	9579.85
7. Transport & Communication Services	1200.00	2184.40	3384.40
8. Real Estate, Insurance, Finances and Business Services	16407.00	10245.60	26652.60
9. Community, Other Services	1196.00	3307.15	4503.15
Grand Total	536532.57	68926.40	605458.97

Source: The Registrar of Companies, Chennai and Coimbatore.

14. MEDICAL AND HEALTH

14.1 HOSPITALS, DISPENSARIES, BED STRENGTH, DOCTORS AND NURSES 2003-04

Classification	*D.M.E.*	*D.M.R.H.S.*	*D.P.H.*	*D.E.S.I.*	*Grand Total*
1. Hospitals	42	272	-	8 + 1*	323
2. Dispensaries	14	12	-	187	213
3. Primary Health Centres	-	-	1413	-	1413
4. Health Sub-Centres	-	-	8682	-	8682
5. Other Medical Institutions	-	22	-	-	22
6. Bed Strength	21385	21151	6573	2363	51472
7. Number of Doctors	3607	2314	2895	648	9464
8. Number of Nurses	4061	3212	510	593	8376
9. Village Health Nurses	-	-	10366	-	10366
10. Sector Health Nurses	-	-	1610	-	1610
11. Community Health Nurses	-	-	384	-	384

** There are 8 ESI Hospitals functioning under the control of Government of Tamil Nadu and one ESI Hospital at K.K. Nagar, Chennai-78 is functioning under the control of ESI Corporation, New Delhi.

Source: 1. *D.M.E.* - *Director of Medical Education, Chennai –10.*
2. *D.M.R.H.S.* - *Director of Medical and Rural Health Services, Chennai-6.*
3. *D.P.H.* - *Director of Public Health and Preventive Medicine, Chennai –6.*
4. *D.E.S.I.* - *Director of Employees State Insurance, Chennai-6.*

14.2 HOSPITALS, DISPENSARIES, BED STRENGTH, DOCTORS AND NURSES UNDER THE CONTROL OF DIRECTOR OF INDIAN MEDICINE AND HOMOEOPATHY

Year: 2003-04

Classification	*Modern Medicine*	*Indian Medicine*			
		Ayurveda	*Siddha*	*Unani*	*Ayurveda Siddha Unani Combined*
1	*2*	*3*	*4*	*5*	*6*
1. Hospitals	-	-	2	-	1
2. Dispensaries & Mobile Medical Unit	-	5	40	-	-
3. Wings attached to Medical College Hospitals, District Head Quarters Hospitals, Taluk Hospitals and Non-Taluk Hospitals	-	7	270	9	-
4. Wings attached to Primary Health Centres	-	2	351	3	-
5. Bed Strength	-	-	686	-	229
6. No. of Doctors	-	23	705	28	@
7. No. of Nurses	-	-	67	-	20
8. No. of Patients					
i. In-Patients - 2003	-	13191	183554	22840	-
ii. Out-Patients - 2003	-	346448	14069138	173010	-

@ - Doctors working in the combined hospital are attended to the respective system.

Contd.

Classification	*Indian Medicine*		*Homoeo pathy*	*Grand Total*
	Yoga & Naturo-pathy	*Total*		
1	*7*	*8*	*9*	*10*
1. Hospitals	-	3	1	4
2. Dispensaries & Mobile Medical Unit	-	45	5	50
3. Wings attached to Medical College Hospitals, District Head Quarters Hospitals, Taluk Hospitals and Non-Taluk Hospitals	1	287	36	323
4. Wings attached to Primary Health Centres	-	356	-	356
5. Bed Strength	-	915	50	965
6. No. of Doctors	**	756	51	807
7. No. of Nurses	-	87	4	91
8. No. of Patients				
i. In-Patients – 2003	-	219585	29551	249136
ii. Out-Patients – 2003	20656	14609252	1262144	15871396

** The 3 Assistant Medical Officers sanctioned to the Department of Yoga and Naturopathy are attending to the clinical and teaching duty

Source: The Director of Indian Medicine and Homoeopathy, Chennai.

14.3 PATIENTS TREATED FOR CANCER UNDER CANCER CONTROL PROGRAMME 2003–04

Description	*Numbers*
Cervical Screening	54137
PAP Smear	7898
Breast Cancer	1701
Oral Cavity	1326

14.4 MEDICAL INSTITUTIONS UNDER THE CONTROL OF DIRECTORATE OF MEDICAL AND RURAL HEALTH SERVICES

Medical Institutions	*2002-03*		*2003-04*	
	No. of Hospitals	*No. of Beds*	*No. of Hospitals*	*No. of Beds*
1. District Headquarters Hospitals	26	8016	29	8478
2. Taluk Hospitals	159	10167	156	10119
3. Non-Taluk Hospitals	80	2163	80	2268
4. Government Dispensaries	12	8	12	8
5. Mobile Medical Units	11	0	11	0
6. Government Women and Children Hospitals	7	98	7	98
7. T.B. Hospitals/Sanatorium	4	130	4	130
8. Leprosy Hospitals/Centres	7	50	7	50
Total	306	20632	306	21151

14.5 SERVICES RENDERED BY THE MEDICAL INSTITUTIONS 2003-04

Service rendered	*No. in lakhs*
Average number of In-Patients treated daily	0.17
Average number of Out-Patients treated daily	1.91
Number of Major Operations performed during the year	1.75
Number of Minor Operations performed during the year	6.64
Number of Emergency Cases attended during the year	8.89
Number of Medico-Legal cases attended during the year	2.18
Number of Laboratory Tests conducted	165.38
Number of X-Rays taken	3.43
Number of Post-Mortems conducted	0.20
Number of Accident cases treated	0.89
Number of Deliveries conducted	2.16
Number of other Maternity cases	1.15

Source: Director of Medical and Rural Health Services, Chennai-6.

14.6 POPULATION, BEDS AND DOCTORS RATIO, DISTRICT-WISE 2003-04
(Directorate of Medical and Rural Health services)

District	Population (2001) (in Nos.)	Total Beds	Population per bed ratio	Total No. of Doctors	Population per Doctor
1. Kancheepuram	2869920	843	3404	87	32988
2. Tiruvallur	2738866	422	6490	71	38576
3. Cuddalore	2280530	1026	2223	103	22141
4. Villupuram	2943917	792	3717	105	28037
5. Vellore	3482970	972	3583	100	34830
6. Tiruvannamalai	2181853	725	3009	71	30730
7. Salem	2992754	531	5636	69	43373
8. Namakkal	1495661	659	2270	70	21367
9. Dharmapuri	1286552	549	2343	50	25731
10. Krishnagiri	1546700	438	3531	45	34371
11. Erode	2574067	1145	2248	113	22779
12. Coimbatore	4224107	1198	3526	152	27790
13. The Nilgiris	764826	809	945	71	10772
14. Tiruchirapalli	2388831	437	5466	74	32282
15. Karur	933791	419	2229	47	19868
16. Perambalur	1875087	368	5095	57	32896
17. Pudukkottai	1452269	1064	1365	96	15128
18. Thanjavur	2205375	831	2654	94	23461
19. Nagapattinam	1487055	970	1533	51	29158
20. Tiruvarur	1165213	635	1835	65	17926
21. Madurai	2562279	436	5877	60	42705
22. Theni	1094724	594	1843	78	14035
23. Dindigul	1918960	892	2151	116	16543
24. Ramanathapuram	1183321	938	1262	93	12724
25. Virudhunagar	1751548	1030	1701	88	19904
26. Sivagangai	1150753	706	1630	90	12786
27. Tirunelveli	2801194	802	3493	95	29486
28. Thoothukudi	1565743	533	2938	52	30110
29. Kanniyakumari	1669763	387	4315	51	32740
Total	58588629	21151	2770	2314	25319

Source: Director of Medical and Rural Health Services, Chennai-6

Contd.

14.6 POPULATION, BEDS AND DOCTORS RATIO, DISTRICT-WISE 2003-04 (Contd.)

(Director of Public Health and Preventive Medicine)

District	Population (2001) (in Nos.)	Total Beds	Population per bed ratio	Total No. of Doctors	Population per Doctor
1. Kancheepuram	2869920	184	15597	102	28136
2. Tiruvallur	2738866	178	15387	92	29770
3. Cuddalore	2280530	259	8805	109	20922
4. Villupuram	2943917	282	10439	161	18285
5. Vellore	3482970	300	11609	135	2580
6. Tiruvannamalai	2181853	266	8202	161	13552
7. Salem	2992754	253	11829	147	20359
8. Namakkal	1495661	238	6284	103	14521
9. Dharmapuri	1286552	120	10721	62	20751
10. Krishnagiri	1546700	200	77335	80	19334
11. Erode	2574067	328	7848	128	20110
12. Coimbatore	4224107	252	16762	138	30609
13. The Nilgiris	764826	107	7148	50	15297
14. Tiruchirapalli	2388831	232	10297	101	23652
15. Karur	933791	110	8489	58	16100
16. Perambalur	1875087	104	18030	91	20605
17. Thanjavur	2205375	208	10603	122	18077
18. Nagapattinam	1487055	152	9783	83	17916
19. Tiruvarur	1165213	88	13241	74	15746
20. Pudukkottai	1452269	236	6154	147	9879
21. Madurai	2562279	168	15252	92	27851
22. Theni	1094724	136	8049	52	21052
23. Dindigul	1918960	182	10544	104	18452
24. Ramanathapuram	1183321	184	6431	93	12724
25. Virudhunagar	1751548	144	12164	76	23047
26. Sivagangai	1150753	150	7672	88	13077
27. Tirunelveli	2801194	292	9593	125	22410
28. Thoothukudi	1565743	74	21159	54	28995
29. Kanniyakumari	1669763	146	11437	67	24922
Total	58588629	5573	10513	2895	20238

Source: Director of Public Health and Preventive Medicine, Chennai-6

Contd.

14.6 POPULATION, BEDS AND DOCTORS RATIO, DISTRICT-WISE 2003-04 (Contd.)

(Directorate of Medical Education)

District	Population (2001) (in Nos.)	Total Beds	Population per bed ratio	Total No. of Doctors	Population per Doctor
1. Chennai	4216268	9991	422	1677	2514
2. Kancheepuram	2869920	1708	1680	240	11958
3. Salem	2992754	831	3601	172	17400
4. Coimbatore	4224107	1020	4141	250	16896
5. Thiruchirappalli	2388831	721	3313	166	14391
6. Thanjavur	2205375	1318	1673	225	9802
7. Madurai	2562279	2545	1007	396	6470
8. Tirunelveli	2801194	1148	2440	206	13598
9. Thoothukudi	1565743	612	2558	159	9847
10. Vellore	3482970	689	5055	54	64499
11. Kanniyakumari	1669763	802	2082	62	26932
Total	30979204	21385	1449	3607	8589

Source: Directorate of Medical Education, Chennai-10

14.6 POPULATION, BEDS AND DOCTORS RATIO, DISTRICT-WISE 2003-04 (Contd.)

(Director of Medical and Rural Health services (ESI))

District	Population (2001) (in Nos.)	Total Beds	Population per bed ratio (Bed per ESI Beneficiaries)	No. of Doctors	Population per Doctor (Doctor per 1000000 ESI Beneficiaries)
1. Chennai	1575878	1008	6	137	8
2. Kancheepuram	297899	-	-	14	5
3. Thiruvallur	583412	-	-	41	7
4. Cuddalore	16440	8	5	5	30
5. Villupuram	2018	-	-	1	49
6. Vellore	167422	62	8	29	17
7. Thiruvannamalai	4683	-	-	2	42
8. Salem	52605	50	10	44	84
9. Namakkal	16568	-	-	5	30
10. Dharmapuri	93884	64	7	17	18
11. Krishnagiri	554	-	-	1	180
12. Erode	18496	-	-	4	21
13. Coimbatore	544337	546	10	156	29
14. The Nilgiris	32235	-	-	2	6
15. Thiruchirappalli	65731	98	15	25	38
16. Karur	13013	3	2	2	3
17. Perambalur	14643	-	-	2	13
18. Pudukkottai	4578	14	30	3	66
19. Thanjavur	19575	9	6	6	31
20. Nagapattinam	3220	3	9	3	93
21. Thiruvarur	-	-	-	-	-
22. Madurai	213280	249	12	52	24
23. Theni	20172	5	2	3	19
24. Dindigul	34664	11	3	13	38
25. Ramanathapuram	-	-	-	-	-
26. Virudhunagar	251800	112	4	40	16
27. Sivagangai	5137	-	-	3	58
28. Tirunelveli	53618	15	3	14	26
29. Thoothukudi	83455	56	7	13	16
30. Kanyakumari	69987	50	7	11	16
Total	4259304	2363	5	648	15

Source: Director of Medical and Rural Health Services (ESI), Chennai-6.

14.7 IMMUNISATION PERFORMANCE IN TAMIL NADU 2003-04

(Figures in Lakhs)

	Vaccine	
Drugs	*Target*	*Achievement*
T.T (M)	12.81	12.82
D.P.T.	11.64	12.04
Polio	11.64	12.05
B.C.G.	11.64	12.31
Measles	11.64	11.81

Source: Director of Public Health and Preventive Medicine, Chennai-6.

14.8 INCIDENCE OF VACCINE PREVENTABLE DISEASES IN TAMIL NADU 2003-04

Diseases	*2003-04*	
	Cases	*Deaths*
Diptheria	4	2
Pertusis	0	0
Tetanus (Neo)	2	2
Tetanus (O)	0	0
Polio	2	0
T.B.(Child)	156	0
Measles	699	4

Source: Director of Public Health and Preventive Medicine, Chennai-6.

14.9 INDIAN MEDICINE - HEAD QUARTERS HOSPITALS AND BED STRENGTH 2003-04

Name of Headquarters Hospital	Sanctioned Bed Strength
1. Arignar Anna Govt. Hospital of Indian Medicine, Chennai	229
2. Varma Department, Chennai	35
3. Palayamkottai (Govt. Siddha Medical College Hospital)	250
4. Tirumangalam (Homoeopathy Medical College)	50
5. District Headquarters Hospital, Kancheepuram	25
6. Medical College and Hospital, Vellore	25
7. District Headquarters Hospital, Nagapattinam	25
8. District Headquarters Hospital, Dindigul	25
9. District Headquarters Hospital, Tiruppur	25
10. District Headquarters Hospital, Erode	15
11. District Headquarters Hospital, Cuddalore	15
12. District Headquarters Hospital, Ramanathapuram	15
13. Medical College and Hospital, Thoothukudi	15
14. District Headquarters Hospital, Dharmapuri	16
15. Medical College and Hospital, Tiruchirapalli	16
16. District Headquarters Hospital, Nagercoil	16
17. District Headquarters Hospital, Virudhunagar	16
18. District Headquarters Hospital, Sivagangai	16
19. District Headquarters Hospital, Kumbakonam	16
20. District Headquarters Hospital, Karur	16
21. District Headquarters Hospital, Villupuram	16
22. District Headquarters Hospital, Tiruvarur	16
23. District Headquarters Hospital, Mettur Dam	16
24. District Headquarters Hospital, Namakkal	16
25. Taluk Hospital, Chidambaram	15
26. Non-Taluk Hospital, Kadayanallur	16

14.10 GOVERNMENT MEDICAL INSTITUTIONS HAVING SIDDHA WINGS ATTACHED WITH OUT-PATIENT DEPARTMENT 2003-04

Institutions	No. of Institutions				
	Siddha	Ayur-veda	Homoeo-pathy	Unani	Total
Government Medical College Hospitals	5	3	5	1	14
District Headquarters Hospitals	10	3	23	4	40
Taluk Hospitals	159	-	8	-	167
Non-Taluk Hospitals	74	1	-	4	79
Primary Health Centres	351	2	-	3	356

Source: Commissioner of Indian Medicine and Homoeopathy, Chennai- 106.

14.11 REGISTRATION OF INDIAN MEDICINE AND HOMOEOPATHY PRACTITIONERS 2003-04

System of Medicine	*Under the Tamil Nadu Board of Indian Medicine, Chennai*	*Under the Board of Integrated Medicine, Chennai*	*Under Tamil Nadu Homoeo-pathy Medical Council, Chennai*	*Under Tamil Nadu Siddha Medical Council, Chennai*
Siddha	-	-	-	7174
Ayurveda	4748	431	-	-
Unani	1230	46	-	-
Yoga & Naturopathy	132	-	-	-
Homoeopathy	-	-	16782	-
TOTAL	6110	477	16782	7174

Source: Commissioner of Indian Medicine and Homoeopathy, Chennai- 106.

14.12 SCREENING OF SCHOOL CHILDREN UNDER BLINDNESS CONTROL PROGRAMME 2003-04

Number of Schools covered so far (Upto March 2004)	139942
Number of students screened up to March 2004	2285098
Number of students provided with spectacles free of cost by District-Blindness Control Society 2003-2004	39560

Source: The Project Director, Tamil Nadu State Blindness Control Society, Chennai-8

14.13 PERFORMANCE OF CATARACT OPERATIONS

Year	*Target*	*Achievement*	*Percentage*
1998-99	3,50,000	3,73,690	107
1999-00	3,50,000	3,53,499	101
2000-01	3,75,000	3,64,597	97.22
2001-02	4,00,000	3,73,058	93
2002-03	4,00,000	3,71,559	93
2003-04	4,20,000	4,33,600	103

Source: Project Director, Tamil Nadu State Blindness Control Society, Chennai-8.

14.14 AIDS CASES IN TAMIL NADU (DISTRICT-WISE CUMULATIVE) (REPORTED UPTO DECEMBER 2004)

Name of the District	Male	Female	Total
1. Chennai	7581	2737	10318
2. Kancheepuram	695	236	931
3. Tiruvallur	964	397	1361
4. Cuddalore	1277	540	1817
5. Villupuram	1433	618	2051
6. Vellore	1616	716	2332
7. Tiruvannamalai	913	361	1274
8. Salem	1715	677	2392
9. Namakkal	1801	650	2451
10. Dharmapuri	1035	397	1432
11. Krishnagiri	65	47	112
12. Erode	1249	437	1686
13. Coimbatore	553	178	731
14. The Nilgiris	22	12	34
15. Tiruchirapalli	1561	580	2141
16. Karur	561	251	812
17. Perambalur	691	338	1029
18. Pudukkottai	304	142	446
19. Thanjavur	681	364	1045
20. Nagapattinam	151	55	206
21. Tiruvarur	148	50	198
22. Madurai	1522	689	2211
23. Theni	332	99	431
24. Dindigul	1497	671	2168
25. Ramanathapuram	80	41	121
26. Virudhunagar	145	40	185
27. Sivagangai	172	65	237
28. Tirunelveli	345	105	450
29. Thoothukudi	294	103	397
30. Kanyakumari	48	13	61
Address Not Known	274	41	315
Other States	4295	2510	6805
Total	34020	14160	48180

Source: Tamil Nadu State AIDS Control Society, Chennai - 8.

14.15 LEPROSY ERADICATION IN TAMIL NADU

(in Numbers)

Year	Cases Detection	Cases brought under treatment	Cases Cured
1994-95	68850	64951	63620
1995-96	60623	56497	59509
1996-97	63589	57990	49759
1997-98	41970	39122	39133
1998-99	45862	46005	51632
1999-00	62812	62911	56234
2000-01	47350	47327	54216
2001-02	32251	32274	32990
2002-03	24767	24767	28977
2003-04	16051	16051	20672

Source: Director of Medical and Rural Health Services (Leprosy Wing), Chennai-6.

15. FAMILY WELFARE

15.1 PROGRESS OF FAMILY WELFARE PROGRAMME BY DISTRICTS 2003-04

District	Number of Institutions	
	Rural (RFWC)	Urban * (Urban area)
1	2	3
1. Chennai	0	408
2. Kancheepuram	13	82
3. Thiruvallur	14	70
4. Cuddalore	13	52
5. Villupuram	21	30
6. Vellore	19	38
7. Thiruvannamalai	19	21
8. Salem	20	93
9. Namakkal	15	50
10. Dharmapuri	16	48
11. Erode	23	130
12. Coimbatore	21	222
13. The Nilgiris	6	31
14. Thiruchirappalli	14	83
15. Karur	7	23
16. Perambalur	10	9
17. Pudukkottai	10	40
18. Thanjavur	15	70
19. Nagapattinam	10	33
20. Thiruvarur	9	25
21. Madurai	13	139
22. Theni	7	18
23. Dindigul	15	72
24. Ramanathapuram	11	34
25. Virudhunagar	11	72
26. Sivagangai	10	38
27. Thirunelveli	19	104
28. Thoothukudi	12	52
29. Kanyakumari	9	131
Total	382	2218

Contd.

15.1 PROGRESS OF FAMILY WELFARE PROGRAMME BY DISTRICTS 2003-04 (Concld.)

District	Family Welfare Achievements				
	Sterili-zation	I.U.D.	Oral Pills users	Conven-tional Contra-ceptive Users	Equiva-lent Sterili-zation
1	4	5	6	7	8
1. Chennai	54565	55379	15477	32666	76559
2. Kancheepuram	15896	13668	4810	5317	21282
3. Thiruvallur	12096	11661	4806	5809	16840
4. Cuddalore	17096	18290	9250	11408	24854
5. Villupuram	16742	21227	7571	10620	25249
6. Vellore	24766	19607	8069	8978	32697
7. Tiruvannamalai	16044	15938	5737	6185	22338
8. Salem	23526	19190	5367	7582	30940
9. Namakkal	9304	11792	4299	6684	14084
10. Dharmapuri	20489	15753	8333	8013	27111
11. Erode	17583	15760	6542	9305	24080
12. Coimbatore	26268	23225	9386	13598	35808
13. The Nilgiris	4750	4525	1194	1609	6480
14. Tiruchirapalli	12105	14569	4201	3437	17619
15. Karur	4775	7350	2947	2425	7687
16. Perambalur	6252	6867	2826	2644	9002
17. Pudukkottai	8313	12839	5043	5593	13464
18. Thanjavur	14289	18261	7838	7251	21650
19. Nagapattinam	6745	11912	4065	4336	11408
20. Thiruvarur	6955	10063	4444	4351	11045
21. Madurai	20284	20377	8360	10426	28584
22. Theni	8704	7195	2624	2658	11542
23. Dindigul	15392	14955	6309	6064	21415
24. Ramanathapuram	7618	8927	5408	5599	11506
25. Virudhunagar	12120	12237	5343	6894	17176
26. Sivagangai	7579	7408	4111	4991	10782
27. Thirunelveli	18461	19855	7846	9553	26482
28. Thoothukudi	10932	10732	5128	3849	15293
29. Kanyakumari	10663	11362	5283	5263	15330
Total	430312	440924	172616	213108	608306

* *Including Government, Local Bodies, Voluntary Institutions, approved and unapproved Institutions*

Total may not tally due to rounded off figures.

Source: The Director of Family Welfare, Chennai-6.

16. EDUCATION

16.1 SCHOOL AGE POPULATION AND ENROLMENT 2003-04

Age Group	Sex	Population in Lakhs	Enrolment in Lakhs	Percentage of Enrolment
6 TO 11	Boys	34.45	34.10	98.98
	Girls	32.15	31.81	98.94
	Total	66.60	65.91	98.96
11 TO 14	Boys	19.18	18.71	97.55
	Girls	18.98	17.30	91.15
	Total	38.16	36.01	94.37
14 TO 16	Boys	12.95	9.20	71.04
	Girls	11.98	8.40	70.12
	Total	24.93	17.60	70.60
16 TO 18	Boys	12.63	5.08	40.22
	Girls	12.98	5.07	39.10
	Total	25.61	10.15	39.63
6 TO 18	Boys	79.21	67.09	84.70
	Girls	76.09	62.58	82.24
	Total	155.30	129.67	83.49

Source: Director of School Education, Chennai-6.

16.2 UNIVERSITIES, STUDENTS AND TEACHERS 2003-04

Name of the University	No. of Institu-tions	Students			Teachers
		Male	Female	Total	
1. Madras University	1	1106	853	1959	293
2. Anna University (2002-03)	4	10088	2254	12342	423
3. Dr.M.G.R. Medical Research University (2002-03)	1	4396	6267	10663	N.A
4. Tamil Nadu Veterinary and Animal Science University	3	838	381	1219	284
5. Annamalai University	-	5062	2463	7525	NA
6. Tamil Nadu Agricultural University	11	1461	1337	2798	** 591
7. Bharathiar University	86	40748	41364	82112	5689
8. Tamil University	1	243	340	583	70
9. Bharathidasan University *	104	23582	23189	46771	121
10. Madurai Kamarajar University	1	1003	851	* 1952	238
11. The Gandhigram Rural Institute (Deemed University)	1	1156	1062	2218	135
12. Mother Teresa Women's University	1	-	1160	1160	40
13. Alagappa University	1	418	375	793	98
14. Avinashilingam Institute for Home Science and Higher Education for Women (Deemed University)	1	-	4846	4846	182
15. Manonmaniam Sundaranar University	1	473	545	1018	82
16. Dr. Ambedkar Law University and School of Excellence in Law (2002-03)	7	5721	1578	7299	87
17. Thanthai Periyar University	$ 38	19198	21046	40254	2041
18. Sri. Chandrasekarendra Saraswathi Viswa Mahavidyalaya University (Deemed University)	1	1198	42	1240	79
19. Sri Ramachandra Medical College & Research Institute (Deemed University)	1	365	531	896	612
20. Thiruvalluvar University	1	21	18	39	8

* including Ph.D., ** Including Scientists $ including 2 professional colleges

Source: Registrars of Respective Universities.

16.3 NUMBER OF STUDENTS STUDYING COURSE-WISE 2003-04

Name of the University	UG Course			PG Course		
	Male	Female	Total	Male	Female	Total
1	2	3	4	5	6	7
1. Madras University	--	--	--	534	464	998
2. Annamalai University	2713	1216	3929	1836	955	2791
3. Madurai Kamarajar University				867	673	1540
4. Anna University (2002-03)	7272	1218	8490	1822	681	2503
5. Bharathiar University *	41087	41659	82746	7526	7695	15221
6. Bharathidasan University	12148	13984	26132	5725	5199	10924
7. Alagappa University	61	51	112	190	220	410
8. Mother Teresa Womens University	--	404	404	--	529	529
9. Avinashilingam Institute for Home Science for Higher Education for Women (Deemed University)	--	2606	2606	--	632	632
10. Tamil Nadu Agricultural University	984	914	1898	246	277	523
11. Dr.M.G.R. Medical University	3348	5554	8902	777	444	1221
12. Gandhigram Rural Institute (Deemed University)	479	504	983	460	441	901
13. Tamil Nadu Veterinary & Animal Science University	701	326	1027	50	45	95
14. Sri. Chandrasekarendra Saraswathi Viswa Mahavidyalaya University	889	21	910	210	8	218
15. Sri Ramachandra Medical College and Research Institute (Deemed University)	224	383	607	115	109	224
16. Tamil University	--	--	--	79	143	222
17. Manonmaniam Sundaranar University	--	--	--	408	467	875
18. Thanthai Periyar University	--	--	--	88	68	156

* including correspondence course students

Contd.

16.3 NUMBER OF STUDENTS STUDYING COURSE-WISE 2003-04 (Contd.)

Name of the University	M. Phil			Ph. D.		
	Male	Female	Total	Male	Female	Total
1	8	9	10	11	12	13
1. Madras University	136	121	257	357	211	568
2. Annamalai University	161	130	291	139	52	191
3. Madurai Kamarajar University	97	118	215	N.A.	N.A.	98
4. Anna University (2002-03)	18	10	28	790	276	1066
5. Bharathiar University	38	54	92	178	112	290
6. Bharathidasan University	1259	1310	2569	132	44	176
7. Alagappa University	74	69	143	93	35	128
8. Mother Teresa Womens University	--	67	67	--	160	160
9. Avinashlingam Institute for Home Science for Higher Education for Women (Deemed University)	--	95	95	--	120	120
10. Tamil Nadu Agricultural University	--	--	--	231	146	377
11. Dr.M.G.R. Medical University (2002-03)	--	--	--	40	26	66
12. Gandhigram Rural Institute (Deemed University)	32	39	71	16	9	25
13. Tamil Nadu Veterinary & Animal Science University	--	--	--	83	10	93
14. Sri. Chandrasekarendra Saraswathi Viswa Mahavidyalaya University	--	--	--	45	13	58
15. Sri Ramachandra Medical College and Research Institute (Deemed University)	2	8	10	-	-	-
16. Tamil University	51	58	109	99	100	199
17. Manonmaniam Sundaranar University	24	55	79	41	23	64
18. Thanthai Periyar University	26	63	89	20	13	33

Contd.

16.3 NUMBER OF STUDENTS STUDYING COURSE-WISE 2003-04 (Contd.)

Name of the University	Diploma & Others			Total		
	Male	Female	Total	Male	Fe-male	Total
1	14	15	16	17	18	19
1. Madras University	79	57	136	1106	853	1959
2. Annamalai University	213	110	323	5062	2463	7525
3. Madurai Kamarajar University	39	60	99	1003	851	1854 + 98 Ph.D
4. Anna University (2002-03)	186	69	255	10088	2254	12342
5. Bharathiar University *	123	129	252	41550	42098	83648
6. Bharathidasan University	4318	2652	6970	23582	23189	46771
7. Alagappa University	--	--	--	418	375	793
8. Mother Teresa Womens University	--	--	--	--	1160	1160
9. Avinashlingam Institute for Home Science for Higher Education for Women (Deemed University)	--	1393	1393	--	4846	4846
10. Tamil Nadu Agricultural University	280	14	294 *	1461	1337	2798
11. Dr.M.G.R. Medical University	260	257	517	4396	6267	10663
12. Gandhigram Rural Institute (Deemed University)	169	69	238	1156	1062	2218
13. Tamil Nadu Veterinary & Animal Science University	4	--	4	838	381	1219
14. Sri. Chandrasekarendra Saraswathi Viswa Mahavidyalaya University	--	--	--	1186	42	1228
15. Sri Ramachandra Medical College and Research Institute (Deemed University)	26	39	65	365	531	896
16. Tamil University	14	39	53	243	340	583
17. Manonmaniam Sundaranar University	--	--	--	473	545	1018
18. Thanthai Periyar University	--	--	--	134	144	278

* Including Correspondence course students

Source: Registrar of Respective Universities.

16.4 COLLEGES FOR GENERAL EDUCATION 2003-04

Type of Institution	No. of Institutions	Students			Teachers
		Male	Female	Total	
Government Colleges	60	42587	54467	97054	4350
Aided Colleges	134	122413	124768	247181	8784
Self Financing Colleges	247	52272	64519	116791	9789
Total	441	217272	243754	461026	22923

Source: Director of Collegiate Education, Chennai-6.

16.5 COLLEGES FOR PROFESSIONAL EDUCATION 2003-04

Type of Institution	No. of Institutions	Students			Teachers
		Male	Female	Total	
1. Medical Colleges (Govt.) :					
a) M.B.B.S and P.G. Diploma , P.G. Degree and Higher specialities Courses	11	5179	3443	8622	3477
b) B.D.S. and P.G. Courses	1	242	366	608	41
c) B.Pharmacy, Diploma and P.G. Courses	3 *	308	504	812	60
d) B.P.T. & P.G. Courses (Physiotheraphy)	2	80	103	183	10
e) B.Sc. (Nursing), Diploma in Nursing & M.Sc (Nursing)	11	156	2001	2157	91
f) Siddha	2	276	665	941	133
g) Ayurvedha	--	--	--	--	--
h) Unani	1	62	55	117	14
i) Homoeopathy	1	77	198	275	31
j) Naturapathy and Yoga	1	16	19	35	3
2. National Engineering College Tiruchy	1	2318	551	2869	147
3. Agricultural Colleges	11	1461	1337	2798	591
4. Veterinary Colleges	2	760	349	1109	241
5. Fisheries College	1	78	32	110	43
6. a) Govt. Law Colleges & School of Excel lance in Law (2002-03)	511	5362	1483	6845	68
b) Central Law College, Salem	1	1367	350	1717	32
7. Music Colleges	4	385	389	774	73
8. Colleges of Arts and Crafts (Chennai & Kumbakonam)	2	669	66	735	85
9. Indian Institute of Technology, Chennai.	1	3817	457	4274	365

* 3 Colleges offering Degree, Diploma and PG Degree courses by the same faculty

Source: Respective Heads of Educational Institutions

16.6 COLLEGES FOR SPECIAL EDUCATION 2003-04

Type of Institution	No. of Institutions	Students			Teachers
		Male	Female	Total	
Colleges for Oriental Studies	9	2692	4082	6774	162
Institutions for Social Education	2	335	222	557	20
Institute for Rural Education	1	1156	1062	2218	135
Colleges of Education	22	1233	2112	3345	260
Colleges of Physical Education	4	637	259	896	41
Total	38	6053	7737	13790	618

Source: Director of Collegiate Education Chennai and Registrar, Gandhigram Rural Institute, (Deemed University), Dindigul.

16.7 SCHOOLS FOR GENERAL EDUCATION 2003-04

Type of Institution	No. of Institutions	Students			Teachers
		Boys	Girls	Total	
1	2	3	4	5	6
1. Primary Schools	32242	**	**	42.92 (Lakhs)	121236
2. Middle Schools	6825	**	**	22.37 (Lakhs)	60079
Total	39067	**	**	65.29 (Lakhs)	181315
3. High Schools:-					
a) State Board	2934	664430	700182	1364612	33479
b) Anglo Indian	12	2847	7721	10568	253
c) Matriculation	1861	281099	215743	496842	33348
d) Central Board (Kendriya Vidyalayas CBSE & I.S.C.)	52	16654	15822	32476	1132
Total	4859	965030	939468	1904498	68212
4. Higher Secondary Schools					
a) State Board	2680	1751065	1593446	3344511	81994
b) Anglo Indian	29	21212	21588	42800	1157
c) Matriculation	1340	592895	467717	1060612	53065
d) Central Board (Kendriya Vidyalayas CBSE & I.S.C.)	87	51414	34277	85691	3573
Total	4136	2416586	2117028	4533614	139789
GRAND TOTAL	48062	--	--	12967322	389316

** Breakup details not available

Source: Policy Note on School Education , Director of School Education, Chennai-6.

16.8 SCHOOLS FOR PROFESSIONAL EDUCATION 2003-04

Type of Institution	*No. of Institu-tions*	*Students*			*Tea-chers*
		Boys	*Girls*	*Total*	
1. Music Schools	17	906	263	1169	106
2. Teachers Training Schools	9	200	280	480	N.A.
3. District Institute for Education and Training	29	1250	1250	2500	N.A.
4. Teachers Training Centre for Blind	1	5	4	9	1
5. Teachers Training Centre for Deaf	1	16	9	25	2
6. Teachers Training Centre for Mentally Retarded	1	4	5	9	1
7. Industrial Training Centre for Adult Blind	1	17	0	17	5
8. Industrial Training Centre for Adult Deaf (Two years duration)	-	0	0	0	0

Source: *1) Special Commissioner, Department of Arts & Culture, Chennai –28.*
2) Director of Teacher & Education, Research & Training, Chennai-6
3) State Commissioner for Disabled, Chennai-4
4) Directorate of School Education, Chennai-6

16.9 SCHOOLS FOR SPECIAL EDUCATION 2003-04

Type of Institution	*No. of Institu-tions*	*Students*			*Tea-chers*
		Boys	*Girls*	*Total*	
1. Oriental High Schools	17	2976	1818	4794	185
2. Oriental Higher Secondary Schools	4	1849	1178	3027	98
3. Service Homes	6	--	800	800	75
4. Reformatory/ Jail Schools	27	1261	342	1603	120*
5. Government Orphanages	25	405	4471	4876	134
6. Schools for Blind	11	379	227	606	98
7. Schools for Deaf	10	809	354	1163	117
8. Schools for Orthopeadically Handicapped	1	50	27	77	7
9. School for Leper	--	--	--	--	--
10. Schools for Mentally Retarded	1	53	20	73	6

* including instructors

Source: *Director of School Education, Chennai-6 (Sl. No. 1 & 2)*
Commissioner of Social Welfare, Chennai-5 (Sl. No. 3 & 5)
Commissioner of Disabled, Chennai-4 (Sl. No. 6 to 10)
Director of Social Defence, Chennai-10 (Sl. No. 4)

16.10 INSTITUTIONS FOR OTHER PROFESSIONAL EDUCATION 2003-04

Type of Institution	No. of Institutions	Students			Teachers
		Male	Female	Total	
1	2	3	4	5	6
1. a) Government Polytechnics (2002-03)	13				
b) Government Aided Polytechnics (Men and Co-education (2002-03)	30				
c) Affiliated Institutions (Men and Co-education) (2002-03)	6				
d) Government Polytechnics (Women) (2002-03)	4				
e) Government Aided Polytechnics (Women) (2002-03)	5	9722	3163	12885	1510
2. Institute of Leather Technology (2002-03)	1				
3. Institute of Printing Technology (2002-03)	1				
4. Institute of Chemical Technology (2002-03)	1				
5. Institute of Textile Technology (2002-03)	1				
6. State Institute of Commerce Education (2002-03)	1				
7. a) Private Polytechnic Co-education (2002-03)	144	23827	1405	25232	N.A.
b) Private Polytechnic (Women) (2002-03)	1				
8. Technical Teachers Training Institute	1	13	6	19	31
9. Hotel Management Catering Technology and Applied Nutrition	1	349	32	381	20
10. Film and Television Institute (2002-03)	1	60	4	64	26

Contd.

16.10 INSTITUTIONS FOR OTHER PROFESSIONAL EDUCATION 2003-04 (Concld.)

Type of Institution	No. of Institu-tions	Students			Tea-chers
		Male	Fe-male	Total	
1	2	3	4	5	6
11. Government Technical Training Centres (Chennai & Dindigul) (2002-03)	2	338	90	428	38
12. a) Industrial Schools (Private) (2002-03)	275	5210	1616	6826	435
b) Industrial School (Aided by Government) (2002-03)	49	1640	426	2066	120
13. Government Industrial Training Institute (2002-03)	53	15311	2253	17564	1998
14. Private Industrial Training Centre (2002-03)	603	58143	662	58805	3950
15. Government College of Architecture and Sculpture , Mamallapuram	1	117	5	122	36

Source: *Director of Technical Education, Chennai-25.*
Principal, Technical Teacher Training Institute, Tharamani, Chennai-113.
Principal, Management of Catering Technology and Applied Nutrition, Tharamani, Chennai-113
Principal, Film & Television Institute, Tharamani, Chennai-113.
Principal, Govt. Technical Training Centre, Guindy, Chennai-32.
Principal, Govt. Technical Training Centre, Dindigul.
Director of Employment and Training, Chennai-5.
Special Commissioner & Commissioner of Arts and Culture, Chennai-28.
Principal Govt. College of Architecture and Sculpture, Mamallapuram.

16.11 NUMBER OF TECHNICAL INSTITUTIONS IN TAMIL NADU 2003-04

Type	Polytechnics			Engineering Colleges		
	2001-02	2002-03	2003-04	2001-02	2002-03	2003-04
Government	22	22	22	7	7	6
Government aided	35	35	34	3	3	3
Affiliated Institutions	5	5	5	--	--	--
Self-financing Institutions	150	151	146	208	224	222
Total	212	213	207	218	234	* 231

* excluding NIT, Trichy.

Source: Director of Technical Education, Chennai-25.

16.12 POLYTECHNICS/ENGINEERING COLLEGES 2003-04

Institutions	*Sanctioned Intake*	*Admitted*	*Vacancy*
Polytechnics	54740	42997	11743
Engineering Colleges	71460	48106	23354
Total	126200	91103	35097

Source: Director of Technical Education, Chennai-25.

16.13 POLYTECHNICS BY DISTRICTS 2003-04

District	*Govt.*	*Govt. Aided*	*Self Finan-cing*	*Affiliated Poly-technics*	*Total*
1. Chennai	8	2	1	2	13
2. Kancheepuram	--	1	15	--	16
3. Thiruvallur	--	2	14	--	16
4. Cuddalore	--	1	6	1	8
5. Villupuram	--	--	5	--	5
6. Vellore	1	1	8	--	10
7. Thiruvannamalai	--	--	8	--	8
8. Salem	--	1	7	--	8
9. Namakkal	--	1	8	--	9
10. Dharmapuri	1	--	7	--	8
11. Erode	--	2	7	--	9
12. Coimbatore	2	6	10	--	18
13. The Nilgiris	1	1	--	--	2
14. Tiruchirappalli	1	2	4	--	7
15. Karur	--	--	1	--	1
16. Perambalur	--	--	3	--	3
17. Thanjavur	--	2	2	--	4
18. Pudukkottai	1	--	3	--	4
19. Nagapattinam	1	2	2	--	5
20. Thiruvarur	--	--	--	--	--
21. Madurai	2	1	5	--	8
22. Theni	--	--	1	--	1
23. Dindigul	--	1	4	1	6
24. Ramanathapuram	--	1	1	--	2
25. Virudhunagar	--	4	4	1	9
26. Sivagangai	1	1	2	--	4
27. Tirunelveli	--	1	8	--	9
28. Thoothukudi	2	--	4	--	6
29. Kanyakumari	1	1	6	--	8
Total	22	34	146	5	207

Source: Director of Technical Education, Chennai-25.

16.14 ENGINEERING COLLEGES AND POLYTECHNICS STUDENTS STRENGTH 2003-04

Engineering Colleges and Polytechnics	*No. of Students Admitted*		
	Boys	*Girls*	*Total*
I Engineering Colleges :-			
1. Govt. & Govt. Aided Engg. Colleges including REC, Tiruchy	2444	1096	3540
2. Self-financing Engg. Colleges	32888	11678	44566
Total	35332	12774	48106
II Polytechnics:-			
1. Govt. Polytechnics } 2. Govt. Aided/Affiliated Institutions }	11373	2601	13974
3. Self Financing Polytechnics	27439	1564	29003
Total	38812	4165	42977

Source: Director of Technical Education, Chennai-25.

16.15 ENGINEERING COLLEGES BY DISTRICTS 2003-04

District	Govt.	NIT	Self Finan-cing	Affiliated Engg. Colleges	Total
1. Chennai	--	--	--	2	2
2. Kancheepuram	--	--	--	52	52
3. Thiruvallur	--	--	--	28	28
4. Cuddalore	--	--	--	3	3
5. Villupuram	--	--	--	6	6
6. Vellore	1	--	--	9	10
7. Thiruvannamalai	--	--	--	6	6
8. Salem	1	--	--	2	3
9. Namakkal	--	--	--	10	10
10. Dharmapuri	1	--	--	4	5
11. Erode	--	--	--	8	8
12. Coimbatore	1	--	2	15	18
13. The Nilgiris	--	--	--	1	1
14. Tiruchirappalli	--	1	--	12	13
15. Karur	--	--	--	2	2
16. Perambalur	--	--	--	2	2
17. Thanjavur	--	--	--	3	3
18. Pudukkottai	--	--	--	6	6
19. Nagapattinam	--	--	--	2	2
20. Thiruvarur	--	--	--	2	2
21. Madurai	--	--	1	4	5
22. Theni	--	--	--	2	2
23. Dindigul	--	--	--	5	5
24. Ramanathapuram	--	--	--	2	2
25. Virudhunagar	--	--	--	6	6
26. Sivagangai	1	--	--	6	7
27. Tirunelveli	1	--	--	10	11
28. Thoothukudi	--	--	--	5	5
29. Kanyakumari	--	--	--	7	7
Total	6	1	3	222	** 232

** Including NIT, Tiruchirappalli.

Source: Director of Technical Education, Chennai-25.

16.16 SCHOLARSHIPS TO STUDENTS BY COMMUNITY BY DISTRICTS 2003-04

District	S.C.		S.T.	
	No. of Beneficiaries	Amount (Rs. in Lakhs)	No. of Beneficiaries	Amount (Rs. in Lakhs)
1	2	3	4	5
1. Chennai	134335	965.72	11260	14.37
2. Kancheepuram	63997	369.20	23	0.05
3. Thiruvallur	55778	295.67	--	--
4. Cuddalore	76087	591.05	--	--
5. Villupuram	45280	235.65	255	2.68
6. Vellore	56732	426.22	5304	5.11
7. Thiruvannamalai	28285	136.06	412	0.54
8. Salem	67464	275.70	231	0.69
9. Namakkal	27137	227.56	44	0.40
10. Dharmapuri	48023	163.41	--	0.85
11. Erode	45075	203.06	29	0.18
12. Coimbatore	65089	365.37	136	1.46
13. The Nilgiris	20780	80.75	69	0.36
14. Tiruchirappalli	98150	774.58	6146	5.73
15. Karur	24387	86.94	34	0.66
16. Perambalur	33973	73.97	100	1.33
17. Ariyalur	31988	50.74	57	0.08
18. Thanjavur	37999	347.86	--	--
19. Pudukkottai	18459	151.53	--	--
20. Nagapattinam	32203	203.24	--	--
21. Thiruvarur	30801	120.32	--	--
22. Madurai	22961	372.78	--	--
23. Theni	21696	131.85	--	--
24. Dindigul	46417	277.99	--	--
25. Ramanathapuram	10349	100.20	--	--
26. Virudhunagar	33940	165.50	--	0.06
27. Sivagangai	29474	182.23	--	--
28. Tirunelveli	54680	327.80	192	0.85
29. Toothukudi	28535	192.73	--	--
30. Kanyakumari	18626	101.67	325	1.33
Directorate	4033	307.75	423	8.78
STATE	1312733	8305.10	25040	45.51

Contd.

16.16 SCHOLARSHIPS TO STUDENTS BY COMMUNITY BY DISTRICTS 2003-04 (Concld.)

District	M.B.C. / D.N.C. No. of Benefi-ciaries	M.B.C. / D.N.C. Amount (Rs. in Lakhs)	B.C. No. of Benefi-ciaries	B.C. Amount (Rs. in Lakhs)
1	5	6	7	8
1. Chennai	47608	194.62	26212	183.82
2. Kancheepuram	28077	94.00	29844	78.89
3. Thiruvallur	84594	112.81	14248	50.09
4. Cuddalore	14503	74.36	32002	155.52
5. Villupuram	9613	17.99	29357	45.72
6. Vellore	64440	137.40	37640	98.93
7. Thiruvannamalai	18463	45.45	33029	49.07
8. Salem	16794	62.49	6491	42.05
9. Namakkal	16243	68.37	5896	22.47
10. Dharmapuri	29914	151.60	32406	109.41
11. Erode	5788	33.57	6126	12.69
12. Coimbatore	65608	432.18	44215	169.93
13. The Nilgiris	9750	34.50	16153	38.14
14. Tiruchirapalli	27983	73.13	24039	63.72
15. Karur	14351	54.93	13310	24.93
16. Perambalur	47977	286.19	28331	110.92
17. Thanjavur	16785	31.98	14475	20.61
18. Pudukkottai	29150	120.00	17510	52.88
19. Nagapattinam	26442	129.03	23157	55.37
20. Thiruvarur	15490	111.66	11541	42.85
21. Madurai	36856	140.48	42772	70.79
22. Theni	54525	205.04	7801	35.31
23. Dindigul	17098	65.99	8352	24.69
24. Ramanathapuram	26033	105.98	33824	88.22
25. Virudhunagar	23808	58.24	26955	59.04
26. Sivagangai	31487	162.25	19880	97.89
27. Tirunelveli	24562	128.07	11492	82.94
28. Thoothukudi	68782	324.67	20132	143.21
29. Kanyakumari	10113	15.53	870	5.23
DIRECTORATE		1243.87		685.32
STATE	882837	4716.38	618060	2720.65

Source: Director of Adi Dravidar and Tribal Welfare, Chennai-5.
Director of Backward Classes & Minorities Welfare, Chennai-5.

16.17 HOSTELS AND INMATES BY COMMUNITIES BY DISTRICTS 2003-04

District	Hostels					
	Denotified Community			*Most Backward Class*		
	Boys	*Girls*	*Total*	*Boys*	*Girls*	*Total*
1	*2*	*3*	*4*	*5*	*6*	*7*
1. Chennai	--	--	--	2	1	3
2. Kancheepuram	--	1	1	13	3	16
3. Thiruvallur	--	--	--	9	6	15
4. Cuddalore	--	--	--	19	4	23
5. Villupuram	--	--	--	27	5	32
6. Vellore	--	--	--	12	7	19
7. Thiruvannamalai	--	1	1	18	7	25
8. Salem	--	--	--	20	2	22
9. Namakkal	--	--	--	4	1	5
10. Dharmapuri	--	--	--	20	8	28
11. Erode	--	1	1	5	4	9
12. Coimbatore	2	1	3	7	1	8
13. The Nilgiris	--	--	--	--	1	1
14. Tiruchirapalli	2	2	4	2	3	5
15. Karur	--	--	--	2	--	2
16. Perambalur	--	--	--	21	8	29
17. Thanjavur	4	4	8	6	2	8
18. Pudukkottai	14	6	20	1	--	1
19. Nagapattinam	--	--	--	6	5	11
20. Thiruvarur	1	--	1	--	2	2
21. Madurai	5	--	5	1	1	2
22. Theni	--	1	1	--	1	1
23. Dindigul	--	--	--	2	3	5
24. Ramanathapuram	12	8	20	--	1	1
25. Virudhunagar	2	1	3	7	3	10
26. Sivagangai	--	--	--	9	2	11
27. Tirunelveli	11	2	13	2	1	3
28. Thoothukudi	2	1	3	4	1	5
29. Kaniyakumari	--	--	--	--	1	1
Madurai (Kallar Reclamation)	35	13	48			
STATE	90	42	132	219	84	303

Contd.

16.17 HOSTELS AND INMATES BY COMMUNITIES BY DISTRICTS 2003-04 (Contd.)

District	Hostels					
	Backward Class			Grand Total		
	Boys	Girls	Total	Boys	Girls	Total
1	8	9	10	11	12	13
1. Chennai	4	3	7	6	4	10
2. Kancheepuram	2	2	4	15	6	21
3. Thiruvallur	8	2	10	17	8	25
4. Cuddalore	19	10	29	38	14	52
5. Villupuram	6	5	11	33	10	43
6. Vellore	9	5	14	21	12	33
7. Thiruvannamalai	6	5	11	24	13	37
8. Salem	6	1	7	26	3	29
9. Namakkal	10	3	13	14	4	18
10. Dharmapuri	18	18	36	38	26	64
11. Erode	20	8	28	25	13	38
12. Coimbatore	15	4	19	24	6	30
13. The Nilgiris	12	2	14	12	3	15
14. Tiruchirapalli	19	9	28	23	14	37
15. Karur	6	2	8	8	2	10
16. Perambalur	9	6	15	30	14	44
17. Thanjavur	17	8	25	27	14	41
18. Pudukkottai	29	10	39	44	16	60
19. Nagapattinam	9	7	16	15	12	27
20. Thiruvarur	8	6	14	9	8	17
21. Madurai	16	6	22	22	7	29
22. Theni	11	3	14	11	5	16
23. Dindigul	16	3	19	18	6	24
24. Ramanathapuram	18	6	24	30	15	45
25. Virudhunagar	12	9	21	21	13	34
26. Sivagangai	11	12	23	20	14	34
27. Tirunelveli	19	10	29	32	13	45
28. Toothukudi	10	10	20	16	12	28
29. Kaniyakumari	3	14	17	3	15	18
Madurai (Kallar Reclamation)		0	0	35	13	48
STATE	348	189	537	657	315	972

Contd.

16.17 HOSTELS AND INMATES BY COMMUNITIES BY DISTRICTS 2003-04 (Contd.)

District	Inmates					
	Denotified Community			Most Backward Class		
	Boys	Girls	Total	Boys	Girls	Total
1	14	15	16	17	18	19
1. Chennai	--	--	--	114	--	114
2. Kancheepuram	--	50	50	600	145	745
3. Thiruvallur	--	--		440	300	740
4. Cuddalore	--	--	--	1150	203	1353
5. Villupuram	--	--	--	1397	245	1642
6. Vellore	--	--	--	600	360	960
7. Thiruvannamalai	--	47	47	900	332	1232
8. Salem	--	--	--	1085	120	1205
9. Namakkal	--	--	--	202	50	252
10. Dharmapuri	--	--	--	1000	400	1400
11. Erode	--	50	50	259	200	459
12. Coimbatore	90	55	145	352	53	405
13. The Nilgiris	--	--	--	--	38	38
14. Tiruchirapalli	100	101	201	100	175	275
15. Karur	--	--	--	100	--	100
16. Perambalur	--	--	--	1057	406	1463
17. Thanjavur	183	208	391	297	100	397
18. Pudukkottai	625	400	1025	50	--	50
19. Nagapattinam	--	--	--	312	290	602
20. Thiruvarur	42	--	42	--	106	106
21. Madurai	283	--	283	50	50	100
22. Theni	--	56	56	--	47	47
23. Dindigul	--	--	--	104	151	255
24. Ramanathapuram	775	425	1200	--	50	50
25. Virudhunagar	156	52	208	361	164	525
26. Sivagangai	--	--	--	421	100	521
27. Tirunelveli	672	106	778	100	55	155
28. Thoothukudi	162	50	212	232	22	254
29. Kaniyakumari	--	--	--	--	50	50
Madurai (Kallar Reclamation)	3457	1479	5102	--	--	--
STATE	6761	3079	9840	11283	4212	15495

Contd.

16.17 HOSTELS AND INMATES BY COMMUNITIES BY DISTRICTS 2003-04 (Concld.)

District	Inmates					
	Backward Class			Grand Total		
	Boys	Girls	Total	Boys	Girls	Total
1	20	21	22	23	24	25
1. Chennai	323	100	423	437	100	537
2. Kancheepuram	96	100	196	696	295	991
3. Thiruvallur	457	100	557	897	400	1297
4. Cuddalore	1085	505	1590	2235	708	2943
5. Villupuram	305	250	555	1702	495	2197
6. Vellore	453	250	703	1053	610	1663
7. Thiruvannamalai	298	255	553	1198	634	1832
8. Salem	399	65	464	1484	185	1669
9. Namakkal	651	150	801	853	200	1053
10. Dharmapuri	990	900	1890	1990	1300	3290
11. Erode	1043	420	1463	1302	670	1972
12. Coimbatore	850	289	1139	1292	397	1689
13. The Nilgiris	547	68	615	547	106	653
14. Tiruchirapalli	1194	384	1578	1394	660	2054
15. Karur	309	122	431	409	122	531
16. Perambalur	570	250	820	1627	656	2283
17. Thanjavur	843	295	1138	1323	603	1926
18. Pudukkottai	1679	520	2199	2354	920	3274
19. Nagapattinam	496	211	707	808	501	1309
20. Thiruvarur	493	312	805	535	418	953
21. Madurai	995	245	1240	1328	295	1623
22. Theni	818	171	989	818	274	1092
23. Dindigul	677	145	822	781	296	1077
24. Ramanathapuram	1024	260	1284	1799	735	2534
25. Virudhunagar	596	503	1099	1113	719	1832
26. Sivagangai	533	614	1147	954	714	1668
27. Tirunelveli	767	551	1318	1539	712	2251
28. Thoothukudi	670	584	1254	1064	656	1720
29. Kaniyakumari	74	710	784	74	760	834
Madurai (Kallar Reclamation)	--	--	--	3457	1479	5102
STATE	19235	9329	28564	37279	16620	53899

Source: Director of Backward Classes and Minorities Welfare, Chennai-5

16.18 TIME SERIES DATA-EDUCATIONAL INSTITUTIONS AND ENROLMENT OF STUDENTS

Year	Pre-Primary Primary and Middle Schools		High and Higher Secondary including Anglo Indian and Matriculation Schools		Schools for Professional and Special Education		Institutions for other Professional Education	
	No.	Students in '000	No.	Students in '000	No.	Students in '000	No.	Students in '000
1986-87	34959	8092	4366	3189	197	26	358	84
1987-88	35090	8292	4529	3378	190	26	342	86
1988-89	35088	8348	4709	3620	191	26	330	86
1989-90	35164	8449	4934	3824	196	26	351	74
1990-91	35626	8552	5144	4012	214	27	609	87
1991-92	35607	8690	5247	4165	220	28	547	98
1992-93	35728	8794	5368	4355	224	28	636	100
1993-94	35844	8899	5491	4545	248	31	612	105
1994-95	35949	8950	5658	4793	235	25	694	124
1995-96	36040	8979	5909	5066	235	24	758	132
1996-97	36122	10236	6308	2153	377	24	798	128
1997-98	36269	7219	6740	5405	327	28	799	94
1998-99	36389	6892	7357	5395	369	31	1034	115
1999-00	36792	9428	7843	5177	369	32	NA	NA
2000-01	36852	6345	7939	5265	351	31	1161	112
2001-02	37304	6646	8511	5036	246*	27*	1158	131
2002-03	38061	6300	9237	6263	161*	21*	1194	124
2003-04	39067	6529	8995	6438	N.A.	N.A.	N.A.	N.A.

* Government Institutions only

Source: Respective Heads of Department and Institutions.

17. EMPLOYMENT

17.1 WORKING OF EMPLOYMENT EXCHANGES 2003-04

(in Numbers)

Type of Employment Exchanges	No. of Offices	Registration during the year	Placements during the year	Number on the Live Register at the end of the year 31.3.2004	Number of vacancies notified during the year 2003-04
District Employment Office *	30	390605	30918	4566405	42978
Sub-Employment Office, Hosur	1	1544	3	26355	8
Professional and Executive Employment Office, Chennai	1	43135	287	285380	739
Special Employment Office for Physically Handicapped, Chennai	1	303	243	13159	167
District Employment Office (Technical Personnel) Chennai and Coimbatore	2	4130	97	93990	587
Total	35	439717	31548	4985289	44479

University Employment Information and Guidance Bureau were wound up with effect from 31.03.2000

* The total furnished is for 30 District Employment Offices (29 District Employment Offices in 29 districts and one Employment Office for unskilled personnel in Chennai.)

17.2 EMPLOYMENT IN PUBLIC SECTOR IN TAMIL NADU 2003-04

(in Numbers)

Sector	Male	Female	Total
Central Government	205690	36358	242048
State Government	377547	218814	596361
Central Quasi Government	149154	28545	177699
State Quasi Government	314211	31495	345706
Local Bodies	74995	103515	178510
Total	1121597	418727	1540324

Source: Commissioner of Employment and Training, Chennai-5.

17.3 EMPLOYMENT BY INDUSTRIAL DIVISIONS IN TAMIL NADU 2003-04

Category	Industrial Division	Public Sector (in Numbers)			Public Sector (in Numbers)		
		Male	Female	Total	Male	Female	Total
a.	Agriculture, Hunting and Forestry	26022	6102	32124	26531	30534	57065
b.	Fishing	998	102	1100	0	0	0
c.	Mining and Quarrying	20937	2196	23133	4028	533	4561
d.	Manufacturing	87742	6902	94644	284545	141441	425986
e.	Electricity, Gas and Water Supply	60352	7562	67914	7991	223	8214
f.	Construction	41930	6614	48544	2152	327	2479
g.	Wholesale and Retail trade; etc.	26952	4160	31112	24826	5064	29890
h.	Hotels and Restaurants	924	76	1000	13384	1411	14795
i.	Transport, Storage and Communications	272224	29075	301299	6229	481	6710
j.	Financial Intermediation	99518	20722	120240	10448	2472	12920
k.	Real Estate, Renting and Business Activities	17635	4101	21736	5805	1197	7002
l.	Public Administration and Defence, Compulsory Social etc.	270391	74557	344948	527	137	664
m.	Education	116151	85804	201955	65899	76343	142242
n.	Health and Social Work	68958	167714	236672	9957	12593	22550
o.	Other Community, Social and Personal service activities	10863	3040	13903	5490	757	6247
p.	Private Households with Employed Persons	0	0	0	10	0	10
	Total	1121597	418727	1540324	467822	273513	741335

Note: The Industrial Classification hitherto followed was NIC 1987, codifying economic activities in four digit numeral. The above NIC stand revised with effect from 31.12.2002 to 5 digit classification under NIC 1998. Further the number of broad classification stand changed to 13 categories from A to Q in lieu of categories from 0 to 9 under NIC 1998.

Source: Commissioner of Employment and Training, Chennai-5.

17.4 PLACEMENTS PROVIDED BY TAMIL NADU PUBLIC SERVICE COMMISSION, TEACHERS RECRUITMENT BOARD, RAILWAY RECRUITMENT BOARD, STAFF SELECTION COMMISSION, ETC.,

A. TAMIL NADU PUBLIC SERVICE COMMISSION 2003-04

Name of the Post and Department Service	*Number of Candidates Selected*					
	SC	*ST*	*MBC/ DNC*	*BC*	*Others*	*Total*
I STATE SERVICE						
1. Civil Judge (Junior Division/ Judicial Magistrate I Class in the Tamil Nadu State Judicial Service	22	1	26	49	10	108
2. Assistant Civil Surgeon (Special Qualifying) in the Tamil Nadu Medical Service	187	4	93	221	11	516
3. Assistant Civil Surgeon (General & Speciality) in the Tamil Nadu Medical Service	88	6	96	221	23	434
4. Assistant Professor of Psychology-cum-Clinical Psychologist in the Tamil Nadu Medical Service	-	-	-	-	1	1
II SUBORDINATE SERVICES						
5. Municipal Commissioner Grade-II, in the Tamil Nadu Municipal Commissioners Subordinate Service	2	-	8	10	1	21
6. Jailor in the Tamil Nadu Jail Subordinate Service	2	-	3	1	-	6
7. Group-VIII Service, Executive Officer Grade-IV in the Tamil Nadu HR & CE Administrative Subordinate Service	15	1	22	36	2	76
8. Lecturer in Direction in the Film and Television Institute of Tamil Nadu	-	-	-	1	-	1
Total	316	12	248	539	48	1163

Source: Tamil Nadu Public Service Commission, Chennai-2.

17.4 PLACEMENTS PROVIDED BY TAMIL NADU PUBLIC SERVICE COMMISSION, TEACHERS RECRUITMENT BOARD, RAILWAY RECRUITMENT BOARD, STAFF SELECTION COMMISSION, ETC., (Contd.)

B. TEACHERS RECRUITMENT BOARD 2003-04

Category	Number of Candidates Selected					
	SC	ST	MBC/ DNC	BC	Others	Total
1	2	3	4	5	6	7
III JUNIOR LECTURER 2003-04 :						
1. Tamil	8	-	12	11	-	31
2. English	6	-	11	14	1	32
3. Mathematics	4	-	7	22	-	33
4. Physics	4	-	4	9	-	17
5. Chemistry	5	-	9	14	1	29
6. Botany	3	-	4	11	-	18
7. Zoology	3	-	8	9	-	20
8. History	3	-	6	10	-	19
9. Physical Director	2	-	3	7	-	12
Total	38	-	64	107	2	211
IV P.G. ASSISTANTS 2003-04						
1. Tamil	25	1	41	53	6	126
2. English	38	1	42	86	15	182
3. Mathematics	32	-	47	79	7	165
4. Physics	43	2	56	123	8	232
5. Chemistry	38	-	52	106	5	201
6. Botany	26	1	37	58	2	124
7. Zoology	24	2	37	65	3	131
8. History	12	1	14	26	-	53
9. Geography	1	-	2	4	-	7
10. Economics	23	-	27	60	5	115
11. Commerce	23	1	32	56	3	115
12. Home Science	2	-	2	7	-	11
13. Political Science	3	0	3	7	-	13
14. Telugu	-	-	-	1	1	2
15. Phy. Dir. Gr.1	1	-	2	6	-	9
16. Kannada History	-	-	-	-	1	1
Total	291	9	394	737	56	1487

Contd.

17.4 PLACEMENTS PROVIDED BY TAMIL NADU PUBLIC SERVICE COMMISSION, TEACHERS RECRUITMENT BOARD, RAILWAY RECRUITMENT BOARD, STAFF SELECTION COMMISSION, ETC., (Contd.)

Category	Number of Candidates Selected					
	S.C	S.T.	M.B.C/ D.N.C	B.C	O.C.	TOTAL
1	2	3	4	5	6	7
V B.T. ASSISTANTS (Including Minority Languages) 2003-04						
1. Tamil	29	3	41	69	9	151
2. English	217	1	233	566	70	1087
3. Mathematics	361	5	510	1005	96	1977
4. Science	408	16	517	1126	86	2153
5. Social Science	28	1	35	56	3	123
6. Telugu Pandit	-	-	-	-	1	1
7. Telugu Maths	1	-	-	1	-	2
8. Telugu Physics	-	-	1	-	1	2
9. Telugu History	-	-	-	1	-	1
10. Malayala Pandit	-	-	-	1	-	1
11. Malayala Maths	-	-	-	1	-	1
12. Malayala History	-	-	-	-	1	1
13. Urudu Pandit	-	-	-	1	-	1
14. Urudu Maths	-	-	-	1	-	1
15. Urudu Physics	-	-	-	1	-	1
16. Urudu History	-	-	-	1	-	1
17. Kannada Pandit	-	-	-	-	1	1
Total	1044	26	1337	2830	268	5505

M.G.R. NOON MEAL ORGANISERS (No Communal roster followed)

Category	Number of Candidates Selected
Tamil	81
English	3
Mathematics	30
Physics	1
Chemistry	17
Botany	7
Zoology	4
History	75
Total	218

Source: Teachers Recruitment Board, Chennai-6.

17.4 PLACEMENTS PROVIDED BY TAMIL NADU PUBLIC SERVICE COMMISSION, TEACHERS RECRUITMENT BOARD, RAILWAY RECRUITMENT BOARD, STAFF SELECTION COMMISSION, ETC., (Contd.)

C. RAILWAY RECRUITMENT BOARD 2003-04

Category	*Number of Candidates Selected*				
	SC	*ST*	*OBC*	*UR*	*TOTAL*
1. Probationary Asst. Station Master	5	13	16	81	115
2. Goods Guard	-	4	3	7	14
3. Traffic Apprentice	7	3	10	25	45
4. Diesel/ Electric Assistant	29	15	39	95	178
5. Skilled Artisan (Electrical)	4	29	27	8	68
6. Ticket Collector	22	16	12	32	82
7. Trained Graduate Teacher (English)	1	-	-	-	1
8. Pharmacist Grade-III	1	6	1	1	9
9. Chemical & Metallurgical Assistant Gr.I (Trainee)	-	-	2	5	7
10. Staff Nurse	-	9	9	2	20
11. Junior Stenographer (English)	1	-	-	4	5
12. Apprentice Junior Engineer Grade-II (Workshop)	5	3	17	25	50
13. Apprentice Junior Engineer Grade-II (Diesel Mechl.)	3	2	6	10	21
14. Apprentice Junior Engineer Grade-II (Diesel Elecl.)	3	1	6	11	21
15. Apprentice Junior Engineer Grade-II (Electrical)	-	5	6	11	22
16. Apprentice Junior Engineer Grade-II (Press/RPM)	-	-	1	2	3
17. Apprentice Junior Engineer Grade-II (Permanent Way)	3	5	5	3	16
18. Apprentice SE (Diesel Elecl.)	1	-	1	4	6
19. Apprentice SE (Workshop)	1	-	3	12	16
20. Apprentice SE (Diesel Mechl.)	1	-	1	2	4
21. Apprentice SE (Carriage & Wagon)	1	-	3	3	7
22. Apprentice SE (Track Machine Unit)	-	-	-	1	1
23. Apprentice SE (Press/RPM)	-	-	1	-	1
24. Apprentice SE (Permanent Way)	1	1	1	3	6
25. Technician Grade-III (Welder)	5	3	6	24	38
26. Technician Grade-III (Electrical)	3	2	5	5	15
27. Technician Grade-III (Fitter/ General)	1	-	4	15	20
28. Technician Grade-III (Millwright Fitter)	2	-	4	4	10
29. Technician Grade-III (Toolroom Fitter General)	-	-	1	1	2
30. Technician Grade-III (Motor Mech.)	-	-	1	2	3
31. Gangman/ Trackman Khalasi Helper Grade-II	237	64	435	889	1625
Total	337	181	626	1287	2431

Source: Railway Recruitment Board, Chennai – 34.

17.4 PLACEMENTS PROVIDED BY TAMIL NADU PUBLIC SERVICE COMMISSION, TEACHERS RECRUITMENT BOARD, RAILWAY RECRUITMENT BOARD, STAFF SELECTION COMMISSION, ETC., (Contd.)

D. TAMIL NADU UNIFORMED SERVICES RECRUITMENT BOARD 2003-04

Category	*Number of Candidates selected*					
	SC	*ST*	*M.B.C*	*B.C*	*O.C.*	*Total*
1. Gr-II Men Police Constables	1518	84	1686	2529	2614	8431
2. Gr-II Women Police Constables	-	-	-	-	-	-
3. Firemen	-	27	-	-	-	27
4. Sub Inspectors (Women) (Direct)	137	6	152	227	235	757
5. Sub-Inspectors (Women) from Serving Police Personnel	28	-	41	57	59	185
6. Jail warders	-	-	-	-	-	-

Source: Tamil Nadu Uniformed Service Recruitment Board, Chennai-2

Contd.

E. STAFF SELECTION COMMISSION 2003-04

Category	*Number of Candidates Selected*						
	SC	*ST*	*XS*	*OBC*	*PH*	*GEN*	*Total*
1	*2*	*3*	*4*	*5*	*6*	*7*	*8*
1. Combined Main (Matric Level) Examination 1997 Lower Division Clerks							
X Group	-	-	-	-		-	-
Y Group	-	-	-	-	-	1	1 XS
2. Combined Main (Matric Level) Examination 2002 Lower Division Clerks							
X Group	-	-	-	1	-	-	1
Y Group	1	-	1	7	-	2	11
3. Combined Main (Graduate Level) Examination 2000 Upper Division Clerks	-	-	1	1	-	-	2
4. Combined Main (Graduate Level) Examination 2001 Upper Division Clerks	-	-	-	3 (2XS)	-	-	3
5. Combined Main (Graduate Level) Examination 2003 Auditors/ Junior Accountants	-	-	-	1	-	-	1
6. Combined Main (Matric Level) Examination 2001 Stenographer Grade C							
X Group	-	-	-	-	-	-	-
Y Group	-	-	-	-	-	1	1

Contd.

E. STAFF SELECTION COMMISSION 2003-04 (Contd.) 17.4 Contd

Category	Number of Candidates Selected						
	SC	ST	XS	OBC	PH	GEN	Total
1	2	3	4	5	6	7	8
7. Combined Main (Matric Level) Examination 2002 Stenographer Grade C							
X Group	-	-	-	-	-	-	-
Y Group	1	-	-	-	-	-	1
8. Combined Main (Matric Level) Examination 2001 Stenographer Grade D							
X Group	-	-	-	-	-	1	1
Y Group	1	-	-	1	-	3	5
9. Combined Main (Matric Level) Examination 2002 Stenographer Grade D							
X Group	1	-	-	1	-	1	3
Y Group	-	-	-	-	-	-	-
10. Recruitment of Junior Hindi Translators 2000	-	-	-	1	-	1	2
11. Recruitment of Junior Hindi Translators 2003	-	-	-	-	-	-	-
12. Special Recruitment of Junior Hindi Translators in the O/o. the Controller-General Defence Accounts 2004	-	-	-	1 XS	-	-	1
13. Recruitment of Investigators 2000	-	-	-	7	-	-	7
14. Recruitment of Sub Inspectors (Executive) in Delhi Police (2003)	-	-	-	1	-	-	1
15. Recruitment of Sub Inspectors in Central Bureau of Investigators-2003	-	-	-	1 XS	-	-	1
16. Recruitment of Section Officers (Audit) 2003	1	-	-	-	-	-	1
17. Recruitment of Section Officers (Commercial) 2003	7	-	-	15	-	10	32
18. Recruitment of Sub Inspectors in Central Police Organisations 2002	20	1	-	43	-	2	66
19. Recruitment of Sub Inspectors in Central Police Organisations 2003	7	-	-	7	-	1	15
Total	39	1	2	91	-	23	156

Source: Staff Selection Commission, Chennai-6

Contd.

17.4 PLACEMENTS PROVIDED BY TAMIL NADU PUBLIC SERVICE COMMISSION, TEACHERS RECRUITMENT BOARD, RAILWAY RECRUITMENT BOARD, STAFF SELECTION COMMISSION, ETC., (Contd.)

F. OVERSEAS EMPLOYMENT 2003-04

	Type of Employment Exchange	*No. of persons on the Live Register at the beginning of the year 31-3-2003*	*No. of persons registered during the year April-2003- March -2004*	*Placements made during the year 2003-2004*	*No. of persons remaining on the Live Register at the end of the year (as on 31-3-2004)*
1.	Overseas Manpower Corporation Ltd., (A Govt.of Tamil Nadu undertaking) No.41, Mc Nichols Road, Chetpet, Chennai-31.	12651	2594	49	15196

Source: Managing Director, Overseas Manpower Corporation Limited, Chennai-31.

17.5 OVERSEAS MANPOWER CORPORATION LIMITED MANPOWER DEPLOYED STRUCTURE (COUNTRY-WISE & YEAR-WISE)

Year	*Libya*	*Kenya*	*U.A.E.*	*U.S.A.*	*Iraq*	*Kuwait*	*Saudi Arabia*	*Singapore*	*Botswana*	*S. Yemen*
1	*2*	*3*	*4*	*5*	*6*	*7*	*8*	*9*	*10*	*11*
1980-81	-	-	-	-	70	-	-	-	-	-
1981-82	31	-	-	-	286	-	-	-	-	-
1982-83	-	-	-	-	133	-	-	-	-	80
1983-84	-	-	-	-	150	-	-	-	-	172
1984-85	72	-	-	-	90	-	243	-	-	-
1985-86	431	-	221	-	8	-	700	-	-	110
1986-87	-	-	6	-	-	-	75	-	-	22
1987-88	4	-	32	-	1	45	124	-	-	-
1988-89	41	-	1	-	30	67	120	2	-	-
1989-90	21	-	15	1	1	16	57	4	-	-
1990-91	4	-	2	11	-	25	143	-	1	1
1991-92	1	-	2	8	-	82	107	-	-	-
1992-93	-	-	1	1	-	57	149	5	-	-
1993-94	-	-	9	-	-	44	43	14	-	-
1994-95	-	14	3	-	-	11	68	4	-	-
1995-96	-	1	5	-	-	24	84	1	-	-
1996-97	-	-	-	-	-	159	33	-	-	-
1997-98	-	-	4	-	-	198	30	-	-	-
1998-99	-	-	14	-	-	175	43	6	-	-
1999-00	-	-	2	-	-	48	47	-	-	-
2000-01	-	-	33	1	-	4	57	1	-	-
2001-02	-	-	22	-	-	2	74	-	-	-
2002-03	-	-	8	-	-	1	58	-	-	-
2003-04	-	-	16	-	3	-	26	-	-	-

Contd.

17.5 OVERSEAS MANPOWER CORPORATION LIMITED MANPOWER DEPLOYED STRUCTURE (COUNTRY-WISE & YEAR-WISE) (Concld.)

Year	*Sri Lanka*	*Guinea*	*Bahrain*	*Malaysia*	*Jordon*	*Maldives*	*Oman*	*Qatar*	*Liberia*	*Total*
1	*12*	*13*	*14*	*15*	*16*	*17*	*18*	*19*	*20*	*21*
1980-81	-	-	-	-	-	-	-	-	-	70
1981-82	-	-	-	-	-	-	-	-	-	317
1982-83	-	-	-	-	-	-	-	-	-	213
1983-84	-	-	-	-	-	-	32	-	-	354
1984-85	-	-	-	-	-	-	27	-	-	432
1985-86	-	-	-	-	35	-	-	-	-	1505
1986-87	-	-	-	-	-	-	1	-	-	104
1987-88	-	-	-	-	-	-	4	2	-	212
1988-89	46	-	-	-	-	-	2	-	-	309
1989-90	-	-	-	-	-	-	1	-	-	116
1990-91	-	-	-	-	-	-	1	-	-	188
1991-92	-	-	1	4	-	1	1	1	-	208
1992-93	-	-	-	4	-	-	4	1	-	222
1993-94	-	-	-	3	1	-	3	-	-	117
1994-95	-	-	-	2	-	-	1	-	-	103
1995-96	-	-	-	5	1	-	1	-	-	122
1996-97	-	-	3	9	-	5	-	-	-	209
1997-98	-	-	-	1	-	-	-	-	-	233
1998-99	-	12	5	-	-	-	2	1	-	258
1999-00		9	5	-	-	1	3	-	2	117
2000-01	-	-	1	7	-	-	9	-	-	113
2001-02	-	-	-	14	-	-	3	-	-	115
2002-03	-	-	-	4	-	-	-	-	-	71
2003-04	-	-	-	2	-	-	2	-	-	49

Source: Managing Director, Overseas Manpower Corporation Ltd., Chennai – 31.

17.6 SECTOR-WISE STATE GOVERNMENT EMPLOYEES BY SEX

(Employees Census 1992)

Sector	Total No. of Employees			Percent-age
	Male	Female	Total	
1. State Government	489412	259024	748436	61.66
2. State Public Undertakings	166590	6916	173506	14.29
3. Local Bodies				
a) Panchayat Unions	21201	51196	72397	5.96
b) Town Panchayats	10439	2274	12713	1.05
c) Village Panchayats	8941	1542	10483	0.86
d) Townships	245	73	318	0.03
e) Township Committees	501	159	660	0.05
f) Municipalities	20428	11506	31934	2.63
g) Corporations	22069	14406	36475	3.01
4. Marketing Committees	1692	136	1828	0.15
5. Universities	7690	1672	9362	0.77
6. Judiciary	8958	2095	11053	0.93
7. Autonomous Bodies	1774	516	2290	0.19
8. Aided Schools	39473	44179	83652	6.89
9. Aided Colleges	12583	5041	17624	1.45
10. Other Agencies	878	147	1025	0.08
Total	812874	400882	1213756	100.00

Source: Department of Economics and Statistics, Chennai.

17.7 TIME SERIES DATA - REGISTRATIONS AND PLACEMENTS IN TAMIL NADU

Year	No. of persons registered during the year (in `000')	Placements during the year (`000)	No. on the Live Register at the end of the year (`000)
1988-89	527	54	2607
1989-90	674	43	2992
1990-91	650	43	3236
1991-92	574	38	3469
1992-93	607	32	3729
1993-94	578	23	3838
1994-95	494	15	3650
1995-96	503	17	3479
1996-97	611	25	5860
1997-98	743	35	3924
1998-99	771	25	4149
1999-00	645	24	5991
2000-01	622.5	18.2	4663.0
2001-02	568.6	15.6	4908.9
2002-03	412.1	8.6	5230.9
2003-04	439.7	31.6	4985.3

Source: Director of Employment and Training, Chennai.

REGISTRATIONS AND PLACEMENTS IN TAMIL NADU



18. HOUSING AND BUILDING ACTIVITY

18.1 DWELLING UNITS CREATED IN NEW CONSTRUCTIONS UNDER PUBLIC/PRIVATE SECTOR BY ROOM UNITS 2002-03

Room Unit Size	*Public Sector*	*Private Sector*
One room unit	43465	6270
Two room units	1506	15599
Three Room units	212	14788
Four or more room units	257	19960
Total	45440	56617

18.2 BUILDING PERMITS SANCTIONED BY LOCAL BODIES

Authority	*Number Sanctioned*
	2002-2003
Chennai Corporation	5974
Salem Corporation (including Municipalities)	1476
Coimbatore Corporation (including Municipalities)	2056
Trichy Corporation (including Municipalities)	2271
Madurai Corporation (including Municipalities)	2407
Tirunelveli Corporation (including Municipalities)	1949
Town Panchayats	40553
Total	56686

18.3 AMOUNT INVESTED IN HOUSING AND BUILDING ACTIVITY UNDER PUBLIC SECTOR

Type	*Amount (Rs. in Crores)*	*Percentage*
	2002-03	*2002-03*
Residential Building	255.01	37.47
Non-Residential Building	425.63	62.53
Total	680.64	100.00

Source: Department of Economics and Statistics, Chennai-600 006.

18.4 CONSTRUCTION ACTIVITY OF TAMIL NADU HOUSING BOARD 2003-04

Name of the Scheme	*Number*
Low Income Group Housing Schemes Flats (LIG)	Nil
Middle Income Group Housing Schemes(MIG)	Nil
Higher Income Group Housing Schemes (HIG)	Nil
Slum Improvements / Clearance Tenements	Nil
Tamil Nadu Government Rental Housing Flats	Nil
Subsidised Industrial Housing Tenements	Nil
Fire Proof Tenements	Nil
Special Low Cost Housing Scheme (EWS)	Nil
Police	3007
Specify any other	Nil
Ancillary	Nil
Total	3007

Source: 1) Tamil Nadu Housing Board, Chennai-35.
2) Tamil Nadu Police Housing Corporation Limited, Chennai-14.

18.5 CONSTRUCTION ACTIVITY OF TAMIL NADU SLUM CLEARANCE BOARD 2003-04

Item	*Number / Rs.*
Number of Tenements sanctioned for construction	1146
Number of Tenements constructed	1044
Amount sanctioned (Rs.in Lakhs)	2086.00
Amount spent (Rs.in Lakhs)	1523.60
Number of Tenements occupied	--
Rent received (Rs.in Lakhs)	--

Source: Tamil Nadu Slum Clearance Board, Chennai - 600 005.

18.6 INDEX NUMBERS OF BUILDING CONSTRUCTION COST IN URBAN CENTRES 2003-04

(1980-81 = 100)

Urban centres	INDEX			
	Building Materials	Labour Cost	Other Charges	Combined Index
1. Chennai	624.61	1127.23	737.53	756
2. Kancheepuram	631.86	1088.22	670.50	722
3. Cuddalore	616.80	954.54	678.43	696
4. Vellore	625.03	1051.92	741.73	720
5. Dharmapuri	622.13	1128.22	655.05	705
6. Salem	697.74	996.13	707.52	754
7. Coimbatore	602.22	719.06	634.07	635
8. Erode	631.75	950.46	652.26	697
9. Thanjavur	566.50	1141.25	633.04	694
10. Pudukkottai	581.87	1024.60	638.84	670
11. Tiruchirapalli	617.22	1075.01	650.22	715
12. Madurai	709.12	849.47	651.40	731
13. Virudhunagar	688.47	1072.04	618.39	754
14. Palayamkottai	614.52	946.57	611.40	679
15. Nagercoil	711.60	1064.16	760.97	804
16. Udhagamandalam	771.29	881.34	697.13	784
State Average	644.54	1004.38	671.15	720

Source: Department of Economics and Statistics, Chennai - 600 006.

18.7 NUMBER OF HOUSEHOLDS AND NUMBER OF OCCUPIED RESIDENTIAL HOUSES
(Census 1991)

District	Number of Households		
	Total	Rural	Urban
1	2	3	4
1. Chennai	798279	--	798279
2. Kancheepuram } *	1008250	561643	446607
3. Tiruvallur			
4. Cuddalore } *	1040133	884025	156108
5. Villupuram			
6. Vellore	617386	433132	184254
7. Tiruvannamalai	435946	388018	47928
8. Salem } *	962879	704730	258149
9. Namakkal			
10. Dharmapuri	513966	466088	47878
11. Erode	606717	467495	139222
12. Coimbatore	859973	426678	433205
13. The Nilgiris	156900	81092	75808
14. Tiruchirapalli } *	964819	723584	241235
15. Karur			
16. Perambalur			
17. Pudukkottai	274489	234804	39685
18. Thanjavur } *	1015938	799429	216509
19. Nagapattinam			
20. Tiruvarur			
21. Madurai } *	776207	445702	330505
22. Theni			
23. Dindigul	407889	326387	81502
24. Ramanathapuram	244424	194751	49673
25. Virudhunagar	375747	237282	138465
26. Sivagangai	242059	179913	62146
27. Tirunelveli	578585	405334	173251
28. Thoothukudi	334570	201158	133412
29. Kanyakumari	327516	272422	55094
STATE	12542672	8433757	4108915

* - Composite Districts

Contd.

18.7 NUMBER OF HOUSEHOLDS AND NUMBER OF OCCUPIED RESIDENTIAL HOUSES (Census 1991) (Contd.)

District			Number of Occupied Residential Houses		
			Total	Rural	Urban
1			5	6	7
1.	Chennai		794322	--	794322
2.	Kancheepuram	*	983062	553687	429375
3.	Tiruvallur				
4.	Cuddalore	*	1030433	876971	153462
5.	Villupuram				
6.	Vellore		592382	426067	166315
7.	Tiruvannamalai		423773	381304	42469
8.	Salem	*	962377	704462	257915
9.	Namakkal				
10.	Dharmapuri		506564	459174	47390
11.	Erode		605546	466549	138997
12.	Coimbatore		858566	426455	432111
13.	The Nilgiris		156733	81063	75670
14.	Tiruchirapalli	*	962046	721550	240496
15.	Karur				
16.	Perambalur				
17.	Pudukkottai		271825	232627	39198
18.	Thanjavur	*	998065	790700	207365
19.	Nagapattinam				
20.	Tiruvarur				
21.	Madurai	*	772676	443677	328999
22.	Theni				
23.	Dindigul		407637	326282	81355
24.	Ramanathapuram		242186	192804	49382
25.	Virudhunagar		374136	235936	138200
26.	Sivagangai		241659	179586	62073
27.	Tirunelveli		573747	402378	171369
28.	Toothukudi		331734	199408	132326
29.	Kanyakumari		323813	269749	54064
	STATE		12413282	8370429	4042853

* - Composite Districts

Contd.

18.7 NUMBER OF HOUSEHOLDS AND NUMBER OF OCCUPIED RESIDENTIAL HOUSES (Census 1991) (Concld.)

District		Number of Households per 1000 occupied Residential Houses		
		Total	Rural	Urban
1		8	9	10
1.	Chennai	1005	-	1005
2.	Kancheepuram } *	1026	1014	1040
3.	Tiruvallur }	1009	1008	1017
4.	Cuddalore } *			
5.	Villupuram }			
6.	Vellore	1042	1017	1108
7.	Tiruvannamalai	1029	1018	1129
8.	Salem } *	1001	1000	1001
9.	Namakkal }			
10.	Dharmapuri	1015	1015	1010
11.	Erode	1002	1002	1002
12.	Coimbatore	1002	1001	1003
13.	The Nilgiris	1001	1000	1002
14.	Tiruchirapalli } *	1003	1003	1003
15.	Karur }			
16.	Perambalur }			
17.	Pudukkottai	1010	1009	1012
18.	Thanjavur } *	1018	1011	1044
19.	Nagapattinam }			
20.	Tiruvarur }			
21.	Madurai } *	1005	1005	1005
22.	Theni }			
23.	Dindigul	1001	1000	1002
24.	Ramanathapuram	1009	1010	1006
25.	Virudhunagar	1004	1006	1002
26.	Sivagangai	1002	1002	1001
27.	Tirunelveli	1008	1007	1011
28.	Toothukudi	1009	1008	1008
29.	Kanniyakumari	1011	1010	1019
	STATE	1010	1008	1016

* Composite Districts

Source: Census of India 1991.

NUMBER OF HOUSEHOLDS AND NUMBER OF OCCUPIED RESIDENTIAL HOUSES
(As per 1991 Census)

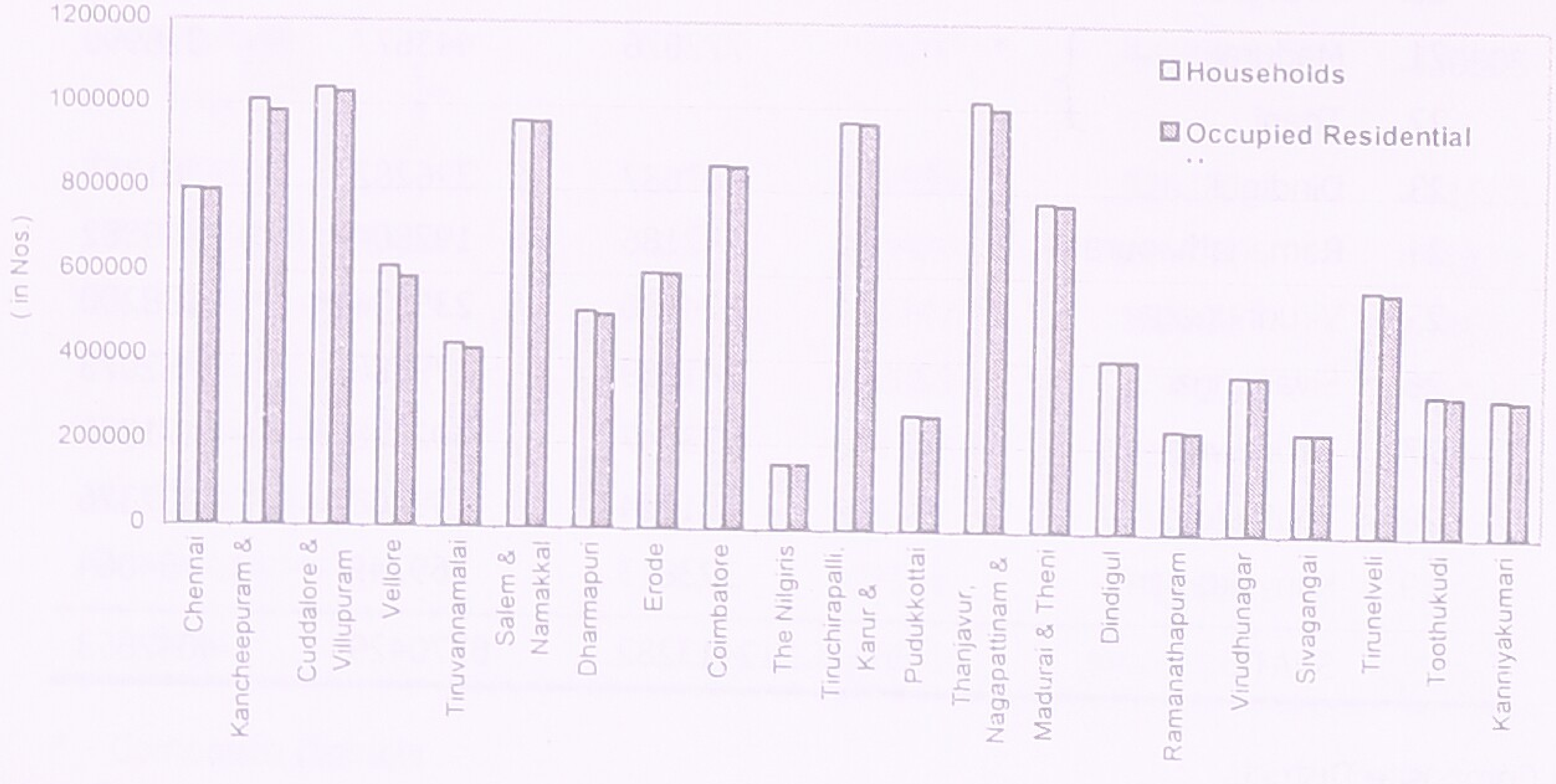

19. REGISTRATION

19.1 NUMBER OF DOCUMENTS REGISTERED AND REVENUE EARNED 2003-04

Name of the Zone	No. of District Registrar Offices	Total No. of Documents	Value of Property
1	2	3	4
Chennai	5	286464	-
Vellore	4	118325	-
Salem	5	160062	-
Coimbatore	5	197856	-
Thanjavur	5	76735	-
Tiruchirapalli	4	150946	-
Madurai	9	275651	-
Tirunelveli	7	207765	-
Cuddalore	6	119130	-
Total	50	1592934	-

Contd.

(Rs. in Crores)

Name of the Zone	Stamp Duty	Registration Fees	Other Receipts	Total
1	5	6	7	8
Chennai	696.29	84.12	1.24	781.65
Vellore	60.30	9.47	0.19	69.96
Salem	96.56	15.74	0.26	112.56
Coimbatore	226.08	31.99	0.49	258.56
Thanjavur	50.67	7.76	0.17	58.60
Tiruchirapalli	87.70	12.28	0.27	100.25
Madurai	145.87	22.53	0.45	168.85
Tirunelveli	95.37	15.23	0.25	110.85
Cuddalore	62.44	8.95	0.24	71.63
Total	1521.28	208.07	3.56	1732.91

Source: The Inspector General of Registration, Chennai.

20. COMMERCIAL TAXES

20.1 IMPORTANT INDICATORS FOR TAMIL NADU

	2002-03	
	GST	CST
1) Registered dealers (No. in lakhs)	3.77	1.32
2) Assessees (No. in lakhs)	1.14	0.38
3) % of Assessees to registered dealers	30	29
4) Registered dealers per lakh population	599	210
5) Tax Revenue (Rs. in Crores)		
General Sales Tax		8507
Central Sales Tax		982
Entertainment Tax		71
Entry Tax		553
Others		87
Total		10200
6) Percapita Sales Tax (in Rs.)		1645
7) Total Own Tax Revenue of the State (in Crores)		15178
8) Percentage of Sales Tax to State's Own Tax Revenue		67.2
9) Assessments finalised (No. in lakhs)		3.72
10) % of Assessees by Turnover Slabs under TNGST:-		
Rs. 0 – 4 lakhs		29.55
Rs. 4 lakhs to 5 lakhs		8.34
Rs. 5 lakhs to 10 lakhs		13.25
Rs. 10 lakhs to 25 lakhs		16.40
Rs.25 lakhs to 50 lakhs		11.89
Rs.51 lakhs and above		20.57

Contd.

20.1 IMPORTANT INDICATORS FOR TAMIL NADU (Concld.)

	2003-04	
	GST	CST
1) Registered dealers (No. in lakhs)	3.80	1.59
2) Assessees (No. in lakhs)	1.26	0.38
3) % of Assessees to registered dealers	33	24
4) Registered dealers per lakh population	596	219
5) Tax Revenue (Rs. in Crores)		
General Sales Tax		9790
Central Sales Tax		1186
Entertainment Tax		75
Entry Tax		638
Others		68
Total		11757
6) Percapita Sales Tax (in Rs.)		1844
7) Total Own Tax Revenue of the State (in Crores)		17103
8) Percentage of Sales Tax to State's Own Tax Revenue		68.7
9) Assessments finalised (No. in lakhs)		4.06
10) % of Assessees by Turnover Slabs under TNGST:-		
Rs. 0 – 3 lakhs		19.45
Rs. 3 lakhs to 4 lakhs		10.16
Rs. 4 lakhs to 5 lakhs		8.51
Rs. 5 lakhs to 10 lakhs		13.52
Rs. 10 lakhs to 25 lakhs		16.94
Rs.25 lakhs to 50 lakhs		11.72
Rs.50 lakhs to 75 lakhs		5.99
Rs.75 lakhs to 100 lakhs		4.96
Rs. 1 Crore to 10 Crores		7.15
Rs. 10 Crores to 50 Crores		1.34
Rs. 50 Crores to 100 Crores		0.16
Rs. 100 and above		0.10

20. 2 REVENUE AND EXPENDITURE OF COMMERCIAL TAXES DEPARTMENT

Year	Revenue (Rs. in Crores)	Expenditure (Rs. in Crores)	% of Expenditure in Revenue
1996-97	5751	59.93	1.04
1997-98	6063	70.24	1.15
1998-99	6583	92.42	1.40
1999-00	7381	99.76	1.35
2000-01	8664	98.57	1.14
2001-02	8905	94.23	1.06
2002-03	10200	93.64	0.92
2003-04	11757	93.70	0.80

Source: Special Commissioner and Commissioner of Commercial Taxes Department, Chennai – 5.

20.3 REVENUE REALISED UNDER ALL THE ACTS ADMINISTERED BY COMMERCIAL TAXES DEPARTMENT

(Rs. in Crores)

Year	GROSS RECEIPTS UNDER			
	TNGST Act 1959	Central Sales Tax Act 1956	TN Entertainment Tax Act 1939	TN Betting Tax Act 1935
1	2	3	4	5
1997-98	4963.06	706.82	108.55	6.52
1998-99	5456.00	779.00	91.00	5.00
1999-00	6185.00	813.00	86.00	5.00
2000-01	7338.00	862.00	74.00	5.00
2001-02	7541.00	904.00	68.00	6.00
2002-03	8507.00	982.00	71.00	6.00
2003-04	8595.68	1185.87	74.99	5.00

20.3 Contd.

Year	GROSS RECEIPTS UNDER				
	TN Tax on Luxuries in Hotels Act 1981	TN Advertise ment Tax Act 1983	TN Tax on Entry of Motor Vehicles and Goods in to Local Areas Act 1990	Others	Gross Revenue
1	6	7	8	9	10
1997-98	64.71	-	213.02	-	6062.68
1998-99	69.00	-	183.00	-	6583.00
1999-00	71.00	-	221.00	-	7381.00
2000-01	92.00	-	276.00	16.00	8664.00
2001-02	89.00	-	297.00	-	8905.00
2002-03	82.00	-	553.00	-	10200.00
2003-04	62.73	-	637.89	-	11756.89

Source: Special Commissioner and Commissioner of Commercial Taxes Department, Chennai - 5.

REVENUE DERIVED FROM TAXES UNDER ALL THE COMMERCIAL TAXES ACTS 1997-98 TO 2003-04

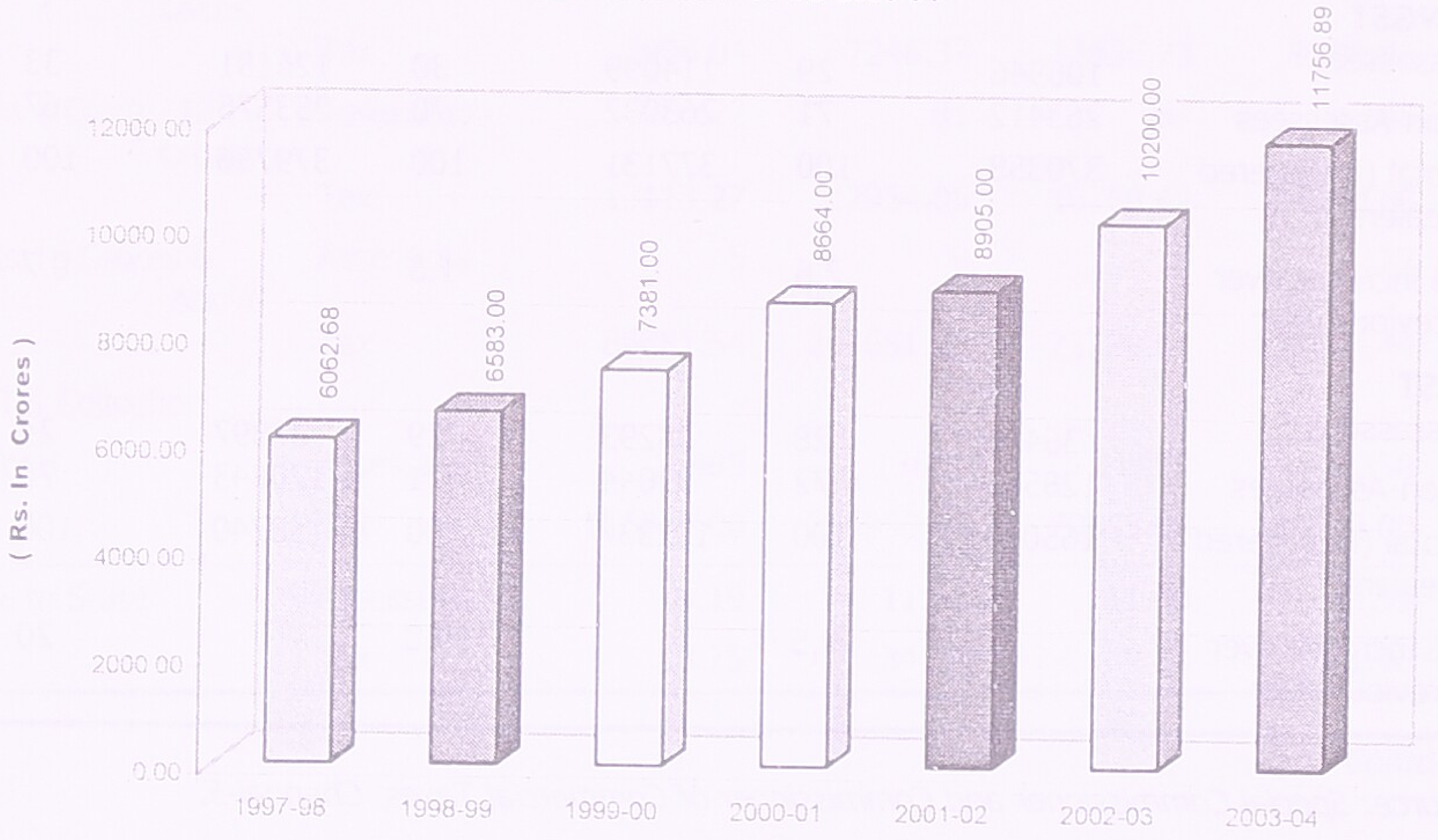

20.4 REGISTERED DEALERS IN TAMIL NADU

Category of Dealers	1998-99		1999-00		2000-01	
	No.	Per-centage	No.	Per-centage	No.	Per-centage
1	4	5	6	7	8	9
TNGST						
Assessees	107857	31	109677	31	106242	29
Non-Assessees	238687	69	245781	69	254851	71
Total (Registered Dealers)	346544	100	355458	100	361093	100
% increase over previous year	--	-1.8		2.6		1.6
CST						
Assessees	36633	24	35128	25	36201	20
Non-Assessees	113269	76	103582	75	146103	80
Total (Registered Dealers)	149902	100	138710	100	182304	100
% increase over previous year	0	-16.8	0	-7.5	-	31.4

20.4 Contd.

Category of Dealers	2001-02		2002-03		2003-04	
	No.	Percent age	No.	Percent age	No.	Percent age
1	9	10	11	12	13	14
TNGST						
Assessees	106946	29	114099	30	126181	33
Non-Assessees	263412	71	263032	70	253575	67
Total (Registered Dealers)	370358	100	377131	100	379756	100
% increase over previous year		2.6		1.8		0.7
CST						
Assessees	36454	28	38293	29	37897	24
Non-Assessees	128586	72	94044	71	120843	76
Total (Registered Dealers)	165040	100	132337	100	158740	100
% increase over previous year		-9.5		-19.8		20

Source: Special Commissioner and Commissioner of Commercial Taxes, Chennai-5.

20.5 DIVISION-WISE DISTRIBUTION OF TNGST ASSESSEES BY TAX SLABS 2002-03

(Tax Rs. in Lakhs)

Tax Slabs	*Assessees / Tax*	*Chennai (N)*	*Chennai (S)*	*Chennai (E)*	*Chennai (C)*
1	2	3	4	5	6
Below Rs.1000	Assessees	3457	1623	2905	2635
	Tax	7.75	9.12	19.17	13.37
Rs.1000-5000	Assessees	925	1579	2581	1620
	Tax	29.35	45.02	93.05	40.82
Rs.5000-10000	Assessees	759	1433	2218	1019
	Tax	59.94	101.64	187.81	75.41
Rs.10000-50000	Assessees	2298	3464	1693	1974
	Tax	716.70	987.25	624.92	575.56
Rs.50000-I Lakh	Assessees	1080	1894	1208	1175
	Tax	789.38	1293.78	957.31	838.62
Rs.1 Lakh – 5 Lakhs	Assessees	1385	2380	914	1301
	Tax	3658.25	6214.55	3142.64	3996.42
Rs.5 Lakhs – 10 Lakhs	Assessees	278	636	510	549
	Tax	2033.55	4395.73	4238.15	3808.40
Rs.10 Lakhs – 50 Lakhs	Assessees	240	394	263	545
	Tax	6683.24	7051.11	6703.46	9625.35
Rs.50 Lakhs –100 Lakhs	Assessees	36	108	195	373
	Tax	2996.04	7246.37	14836.23	9288.95
Rs.1 Crore –10 Crores	Assessees	22	81	57	145
	Tax	13113.27	22954.05	16760.42	24360.66
Rs.10 Crores & Above	Assessees	5	9	14	22
	Tax	86881.54	244651.39	23289.84	133654.44
TDS Collection	-	-	-	0	-
Total	Assessees	10485	13601	12558	11358
	Tax	116969.00	294950.00	70853.00	186278.00
% to State	Assessees	9.19	11.92	11.00	9.95
	Tax	13.75	34.67	8.33	21.90

Contd.

20.5 DIVISION-WISE DISTRIBUTION OF TNGST ASSESSEES BY TAX SLABS 2002-03 (Contd.)

Tax Slabs	*Assessees / Tax*	*Trichy*	*Vellore*	*Madurai*	*Tirunel-veli*
1	2	7	8	9	10
Below Rs.1000	Assessees	1802	1351	999	1888
	Tax	10.57	12.24	160.88	4.38
Rs.1000-5000	Assessees	1934	1319	1467	1891
	Tax	71.74	59.60	180.66	46.91
Rs.5000-10000	Assessees	1542	845	1385	1353
	Tax	122.02	81.34	216.70	103.83
Rs.10000-50000	Assessees	2277	1417	2706	1568
	Tax	706.35	686.35	1097.65	405.85
Rs.50000-I Lakh	Assessees	1382	701	944	715
	Tax	1069.43	678.87	859.39	500.09
Rs.1 Lakh – 5 Lakhs	Assessees	1075	350	1003	581
	Tax	2386.17	1542.95	3235.86	1245.98
Rs.5 Lakhs – 10 Lakhs	Assessees	166	182	163	273
	Tax	1079.56	1317.08	1412.04	2011.99
Rs.10 Lakhs – 50 Lakhs	Assessees	114	63	143	271
	Tax	1821.33	1716.34	4386.18	6660.56
Rs.50 Lakhs –100 Lakhs	Assessees	18	32	33	23
	Tax	1318.66	2467.46	2676.35	1996.44
Rs.1 Crore -10 Crores	Assessees	25	10	25	10
	Tax	4271.79	3046.56	5594.29	2768.25
Rs.10 Crores & Above	Assessees	2	1	-	2
	Tax	4581.39	11225.20	-	6793.74
TDS Collection	-	-	-	-	-
Total	Assessees	10337	6271	8868	8575
	Tax	17439.00	22834.00	19820.00	22538.00
% to State	Assessees	9.06	5.05	7.77	7.52
	Tax	2.05	2.68	2.33	2.65

Contd.

20.5 DIVISION-WISE DISTRIBUTION OF TNGST ASSESSEES BY TAX SLABS 2002-03 (Contd.)

Tax Slabs	Assessees / Tax	Coimbatore	Salem	State	% to Total
1	2	11	12	13	14
Below Rs.1000	Assessees	2936	2579	22175	19.43
	Tax	25.30	18.33	281.11	0.03
Rs.1000-5000	Assessees	2985	2450	18751	16.43
	Tax	126.05	90.84	784.03	0.09
Rs.5000-10000	Assessees	2873	2053	15480	13.57
	Tax	266.21	169.92	1384.82	0.16
Rs.10000-50000	Assessees	3745	3614	24756	21.70
	Tax	1544.19	1251.65	8596.47	1.01
Rs.50000-l Lakh	Assessees	2221	1564	12884	11.29
	Tax	1811.97	1082.04	9880.86	1.16
Rs.1 Lakh – 5 Lakhs	Assessees	2046	1213	12248	10.73
	Tax	6854.34	3053.37	35330.52	4.15
Rs.5 Lakhs – 10 Lakhs	Assessees	543	452	3752	3.29
	Tax	4215.58	3379.38	27891.45	3.28
Rs.10 Lakhs – 50 Lakhs	Assessees	330	231	2594	2.27
	Tax	9613.16	4616.63	58877.36	6.92
Rs.50 Lakhs –100 Lakhs	Assessees	83	41	942	0.83
	Tax	6547.70	2574.12	51948.31	6.11
Rs.1 Crore -10 Crores	Assessees	41	38	454	0.40
	Tax	13071.56	9561.89	115502.75	13.58
Rs.10 Crores & Above	Assessees	4	4	63	0.06
	Tax	23763.94	4541.84	539383.31	63.41
TDS Collection	-	-	-	828	0.10
Total	Assessees	17807	14239	114099	100.00
	Tax	67840.00	30340.00	850689.00	100.00
% to State	Assessees	15.61	12.48	-	100.00
	Tax	7.97	3.57	0.10	100.00

TDS: Tax deducted at source

Contd.

20.5 DIVISION-WISE DISTRIBUTION OF TNGST ASSESSEES BY TAX SLABS 2003-04 (Contd.)

(Tax Rs. in Lakhs)

Tax Slabs	*Assessees / Tax*	*Chennai (N)*	*Chennai (S)*	*Chennai (E)*	*Chennai (C)*
1	*2*	*3*	*4*	*5*	*6*
Below Rs.1000	Assessees	2623	1928	2305	2760
	Tax	1.34	9.62	11.13	13.86
Rs.1000-5000	Assessees	1047	2013	1980	1760
	Tax	27.26	61.27	39.76	43.98
Rs.5000-10000	Assessees	904	1644	1814	1113
	Tax	55.34	116.54	117.25	81.92
Rs.10000-50000	Assessees	2639	3829	1390	2028
	Tax	705.12	1261.17	165.33	593.03
Rs.50000-I Lakh	Assessees	968	1679	1006	1195
	Tax	816.91	1226.64	70722	842.35
Rs.1 Lakh – 5 Lakhs	Assessees	1622	2020	816	1310
	Tax	3601.20	5936.22	2412.11	4047.90
Rs.5 Lakhs – 10 Lakhs	Assessees	390	646	460	574
	Tax	2731.62	4914.07	2510.15	3995.04
Rs.10 Lakhs – 50 Lakhs	Assessees	293	423	215	565
	Tax	6404.99	10160.46	5886.20	8738.63
Rs.50 Lakhs –100 Lakhs	Assessees	32	82	61	300
	Tax	2236.70	5405.95	3586.94	15362.79
Rs.1 Crore –10 Crores	Assessees	45	103	88	100
	Tax	11358.36	29294.67	26494.06	24458.15
Rs.10 Crores & Above	Assessees	7	12	17	22
	Tax	109307.69	271789.17	38226.85	159739.35
TDS Collection	-	--	--	--	
Total	Assessees	10570	14379	10152	11727
	Tax	137246.52	330175.78	80157.00	217917.00

Contd.

20.5 DIVISION-WISE DISTRIBUTION OF TNGST ASSESSEES BY TAX SLABS 2003-04 (Contd.)

Tax Slabs	Assessees / Tax	Trichy	Vellore	Madurai	Tirunel-veli
1	2	7	8	9	10
Below Rs.1000	Assessees	2491	1838	2314	1566
	Tax	16.07	16.54	18.17	11.01
Rs.1000-5000	Assessees	2501	1596	2022	1392
	Tax	86.75	71.83	75.43	45.69
Rs.5000-10000	Assessees	1743	1454	2055	1515
	Tax	128.94	138.16	161.92	121.97
Rs.10000-50000	Assessees	3462	1370	2999	2980
	Tax	1189.01	512.38	1079.65	1049.37
Rs.50000-l Lakh	Assessees	1404	598	1362	1245
	Tax	1156.74	592.01	1019.45	1027.00
Rs.1 Lakh – 5 Lakhs	Assessees	1119	508	1314	1664
	Tax	2441.28	768.39	2337.23	4766.54
Rs.5 Lakhs – 10 Lakhs	Assessees	240	299	413	368
	Tax	1689.43	1894.00	2539.48	2622.98
Rs.10 Lakhs – 50 Lakhs	Assessees	147	80	208	227
	Tax	2097.98	1269.80	3910.58	5122.31
Rs.50 Lakhs –100 Lakhs	Assessees	24	48	78	48
	Tax	1778.82	3612.71	4651.18	3640.12
Rs.1 Crore -10 Crores	Assessees	30	0	33	18
	Tax	5174.54	1591.73	7068.57	5012.68
Rs.10 Crores & Above	Assessees	2	2	-	1
	Tax	4904.40	14284.80	-	3089.33
TDS Collection	-			-	-
Total	Assessees	13163	7803	12798	11024
	Tax	20660.96	24752.35	22861.66	26509.00

Contd.

20.5 DIVISION-WISE DISTRIBUTION OF TNGST ASSESSEES BY TAX SLABS 2003-04 (Concld.)

Tax Slabs	*Assessees / Tax*	*Coimbatore*	*Salem*	*State*	*% to Total*
1	*2*	*11*	*12*	*13*	*14*
Below Rs.1000	Assessees	3633	2515	23973	19.00
	Tax	23.44	15.42	136.60	0.01
Rs.1000-5000	Assessees	3086	2166	19563	15.50
	Tax	105.22	69.08	626.27	0.06
Rs.5000-10000	Assessees	2669	2078	16989	13.46
	Tax	208.53	150.65	1281.22	0.13
Rs.10000-50000	Assessees	4279	3335	28311	22.44
	Tax	1299.14	1188.17	9042.37	0.93
Rs.50000-l Lakh	Assessees	2478	2040	13974	11.07
	Tax	1884.82	1523.40	10796.53	1.11
Rs.1 Lakh – 5 Lakhs	Assessees	2481	1346	14200	11.25
	Tax	7800.87	2685.08	36796.82	3.77
Rs.5 Lakhs – 10 Lakhs	Assessees	824	492	4706	3.73
	Tax	6536.40	3095.08	32525.93	3.33
Rs.10 Lakhs – 50 Lakhs	Assessees	557	310	3025	2.40
	Tax	14064.77	6199.21	63854.93	6.54
Rs.50 Lakhs –100 Lakhs	Assessees	89	68	830	0.66
	Tax	6212.93	4588.90	51077.04	5.23
Rs.1 Crore -10 Crores	Assessees	62	49	538	0.43
	Tax	14631.82	10693.72	135778.30	13.90
Rs.10 Crores & Above	Assessees	5	3	71	0.06
	Tax	28699.51	4783.28	634824.38	64.99
TDS Collection	-	-	-	2262.00	0.00
Total	Assessees	20163	14402	128161	100.00
	Tax	81467.45	34991.99	979001.71	100.00

TDS: Tax deducted at source

Source: Special Commissioner and Commissioner of Commercial Taxes Department, Chennai – 5.

20.6 DISTRIBUTION OF ASSESSEES BY TURNOVER SLABS AND TAX SLABS 2002-03

Tax Slabs	Turn over slabs				
	Rs.0 - 3 lakhs	Rs. 3 -4 lakhs	Rs.4 - 5 lakhs	Rs.5 - 10 lakhs	Rs.10 – 25 lakhs
1	2	3	4	5	6
Below Rs.1000	8668	3651	2415	2473	2025
Rs.1000-5000	6327	2821	2203	2641	2042
Rs.5000-10000	4231	2392	1710	2254	2543
Rs.10000-50000	2334	2393	2289	4768	5958
Rs.50000-1 Lakh	352	377	701	2379	3673
Rs.1 Lakh – 5Lakhs	91	83	157	526	2285
Rs.5 Lakhs –10 Lakhs	-	1	-	40	148
Rs.10 Lakhs – 50 Lakhs	-	-	40	35	34
Rs.50 Lakhs –100 Lakhs	-	-	-	-	-
Rs. 1 Crore– 10 Crores	-	-	-	-	1
Rs.10 Crores & above	-	-	-	-	-
Total	22003	11718	9515	15116	18709
% to Total	19.28	10.27	8.34	13.25	16.40

20.6 Contd.

Tax Slabs	Turn over slabs				
	Rs. 25 – 50 lakhs	Rs. 50 – 75 lakhs	Rs. 75 – 100 lakhs	Rs. 1 - 10 Crores	Rs. 10 - 50 Crores
1	7	8	9	10	11
Below Rs.1000	1289	653	304	657	38
Rs.1000-5000	1179	659	306	544	29
Rs.5000-10000	1073	550	276	399	51
Rs.10000-50000	3763	1206	655	1297	86
Rs.50000-1 Lakh	2549	1321	668	747	109
Rs.1 Lakh – 5Lakhs	3183	2012	1659	2055	183
Rs.5 Lakhs –10 Lakhs	491	663	728	1348	266
Rs.10 Lakhs - 50 Lakhs	39	260	379	1354	393
Rs.50 Lakhs –100 Lakhs	-	74	76	455	244
Rs. 1 Crore– 10 Crores	-	-	-	55	263
Rs.10 Crores & above	-	-	-	-	8
Total	13566	7398	5051	8911	1670
% to Total	11.89	6.48	4.43	7.81	1.46

Contd.

20.6 DISTRIBUTION OF ASSESSEES BY TURNOVER SLABS AND TAX SLABS 2002-03 (Concld.)

Tax Slabs	*Turn over slabs*			
	Rs.50 - 100 Crores	*Rs. 100 Crores & above*	*State*	*% to State*
1	*12*	*13*	*14*	*15*
Below Rs.1000	2	-	22175	19.43
Rs.1000-5000	-	-	18751	16.43
Rs.5000-10000	1	-	15480	13.57
Rs.10000-50000	5	2	24756	21.70
Rs.50000-1 Lakh	4	4	12884	11.29
Rs.1 Lakh – 5Lakhs	12	2	12248	10.73
Rs.5 Lakhs –10 Lakhs	61	6	3752	3.29
Rs.10 Lakhs - 50 Lakhs	56	4	2594	2.27
Rs.50 Lakhs –100 Lakhs	87	6	942	0.83
Rs. 1 Crore– 10 Crores	83	52	454	0.40
Rs.10 Crores & above	15	40	63	0.06
Total	326	116	114099	100.00
% to Total	0.29	0.10	100.00	-

20.6 DISTRIBUTION OF ASSESSEES BY TURNOVER SLABS AND TAX SLABS 2003-04 (Contd.)

Tax Slabs	*Turn over slabs*				
	Rs.0 - 3 lakhs	*Rs. 3 -4 lakhs*	*Rs.4 - 5 lakhs*	*Rs.5 - 10 lakhs*	*Rs.10 – 25 lakhs*
1	*2*	*3*	*4*	*5*	*6*
Below Rs.1000	11274	4031	2456	2466	1590
Rs.1000-5000	7018	3470	2421	2467	1911
Rs.5000-10000	3496	2661	2486	3400	2471
Rs.10000-50000	2407	2087	2447	5800	8039
Rs.50000-1 Lakh	267	428	644	1863	4109
Rs.1 Lakh – 5Lakhs	51	122	254	712	2887
Rs.5 Lakhs –10 Lakhs	13	10	27	44	341
Rs.10 Lakhs – 50 Lakhs	13	7	9	11	29
Rs.50 Lakhs –100 Lakhs	-	-	-	-	1
Rs. 1 Crore– 10 Crores	-	-	-	-	-
Rs.10 Crores & above	-	-	-	-	-
Total	24539	12816	10744	17063	21378
% to Total	19.45	10.16	8.51	13.52	16.94

Contd.

20.6 DISTRIBUTION OF ASSESSEES BY TURNOVER SLABS AND TAX SLABS 2003-04 (Contd.)

Tax Slabs	*Turn over slabs*				
	Rs. 25 – 50 lakhs	*Rs. 50 – 75 lakhs*	*Rs. 75 – 100 lakhs*	*Rs. 1 - 10 Crores*	*Rs. 10 - 50 Crores*
1	*7*	*8*	*9*	*10*	*11*
Below Rs.1000	886	463	224	546	35
Rs.1000-5000	827	301	514	318	15
Rs.5000-10000	1149	464	448	376	37
Rs.10000-50000	4279	1437	738	966	106
Rs.50000-1 Lakh	3131	1578	1024	841	87
Rs.1 Lakh – 5Lakhs	3747	2249	1794	2197	180
Rs.5 Lakhs –10 Lakhs	668	855	853	1679	206
Rs.10 Lakhs - 50 Lakhs	92	207	602	1581	442
Rs.50 Lakhs –100 Lakhs	6	7	45	457	264
Rs. 1 Crore– 10 Crores	-	1	10	61	312
Rs.10 Crores & above	-	-	-	-	2
Total	14785	7562	6252	9022	1686
% to Total	11.72	5.99	4.96	7.15	1.34

20.6 DISTRIBUTION OF ASSESSEES BY TURNOVER SLABS AND TAX SLABS 2003-04 (Concld.)

Tax Slabs	*Turn over slabs*			
	Rs.50 - 100 Crores	*Rs. 100 Crores & above*	*State*	*% to State*
1	*12*	*13*	*14*	*15*
Below Rs.1000	2	-	23973	19.00
Rs.1000-5000	1	-	19563	15.50
Rs.5000-10000	-	1	16989	13.46
Rs.10000-50000	2	3	28311	22.44
Rs.50000-1 Lakh	2	1	13975	11.07
Rs.1 Lakh – 5Lakhs	6	1	14200	11.25
Rs.5 Lakhs –10 Lakhs	8	2	4706	3.73
Rs.10 Lakhs - 50 Lakhs	24	8	3025	2.40
Rs.50 Lakhs –100 Lakhs	47	3	830	0.66
Rs. 1 Crore– 10 Crores	103	51	538	0.43
Rs.10 Crores & above	12	57	71	0.06
Total	207	127	126181	100.00
% to Total	0.16	0.10	100.00	-

Source: Special Commissioner and Commissioner of Commercial Taxes Department, Chennai – 5.

20.7 DIVISION-WISE NUMBER OF ASSESSEES AND TAX REVENUE 2002-03

CT Divisions	TNGST			
	No. of Assessees	% to State	Tax Revenue (Rs.in crores)	% to State
1	2	3	4	5
Chennai (N)	10485	9.19	1169.69	13.75
Chennai (S)	13601	11.92	2949.50	34.67
Chennai (E)	12558	11.00	708.53	8.33
Chennai (C)	11358	9.95	1862.78	21.90
Tiruchirapalli	10337	9.06	174.39	2.05
Vellore	6271	5.50	228.34	2.68
Madurai	3868	7.77	198.20	2.33
Tirunelveli	3575	7.52	225.38	2.65
Coimbatore	17807	15.61	678.40	7.97
Salem	14239	12.48	303.40	3.57
TDS Collection	-	-	8.28	0.10
STATE	114099	100.00	8506.89	100.00

20.7 Contd.

CT Divisions	CST			
	No. of Assessees	% to State	Tax Revenue (Rs.in crores)	% to State
1	6	7	8	9
Chennai (N)	4651	12.17	68.36	6.96
Chennai (S)	5431	14.18	292.83	29.83
Chennai (E)	3476	9.08	126.97	12.93
Chennai (C)	4032	10.53	135.63	13.81
Tiruchirapalli	1294	3.38	86.19	8.78
Vellore	1449	3.79	15.00	1.53
Madurai	2214	5.78	28.23	2.88
Tirunelveli	3530	9.22	42.36	4.31
Coimbatore	8701	22.72	108.01	11.00
Salem	3505	9.15	78.23	7.97
TDS Collection	-	-	-	-
STATE	38293	100.00	981.81	100.00

TDS: Tax deducted at source

20.7 DIVISION-WISE NUMBER OF ASSESSEES AND TAX REVENUE 2003-04 (Concld.)

CT Divisions	TNGST			
	No. of Assessees	% to State	Tax Revenue (Rs.in crores)	% to State
1	2	3	4	5
Chennai (N)	10570	8.38	1372.47	14.05
Chennai (S)	14379	11.40	3301.76	33.80
Chennai (E)	10152	8.05	801.57	8.21
Chennai (C)	11727	9.29	2179.17	22.31
Tiruchirapalli	13163	10.43	206.61	2.12
Vellore	7803	6.18	247.52	2.53
Madurai	12798	10.14	228.62	2.34
Tirunelveli	11024	8.74	265.09	2.71
Coimbatore	20163	15.98	814.67	8.34
Salem	14402	11.41	349.92	3.58
TDS Collection	-	-	-	-
STATE	126181	100.00	9767.40	100.00

CT Divisions	CST			
	No. of Assessees	% to State	Tax Revenue (Rs.in crores)	% to State
1	6	7	8	9
Chennai (N)	4416	11.65	68.35	5.76
Chennai (S)	5285	13.95	366.21	30.88
Chennai (E)	3696	9.75	151.56	12.78
Chennai (C)	4010	10.58	166.33	14.03
Tiruchirapalli	1239	3.27	110.47	9.32
Vellore	1047	2.76	16.33	1.38
Madurai	2193	5.79	30.74	2.59
Tirunelveli	3444	9.09	52.51	4.43
Coimbatore	9062	23.91	130.32	10.99
Salem	3505	9.25	93.05	7.85
TDS Collection	-	-	-	-
STATE	37897	100.00	1185.87	100.00

TDS: Tax deducted at source

Source: Special Commissioner and Commissioner of Commercial Taxes Department, Chennai – 5.

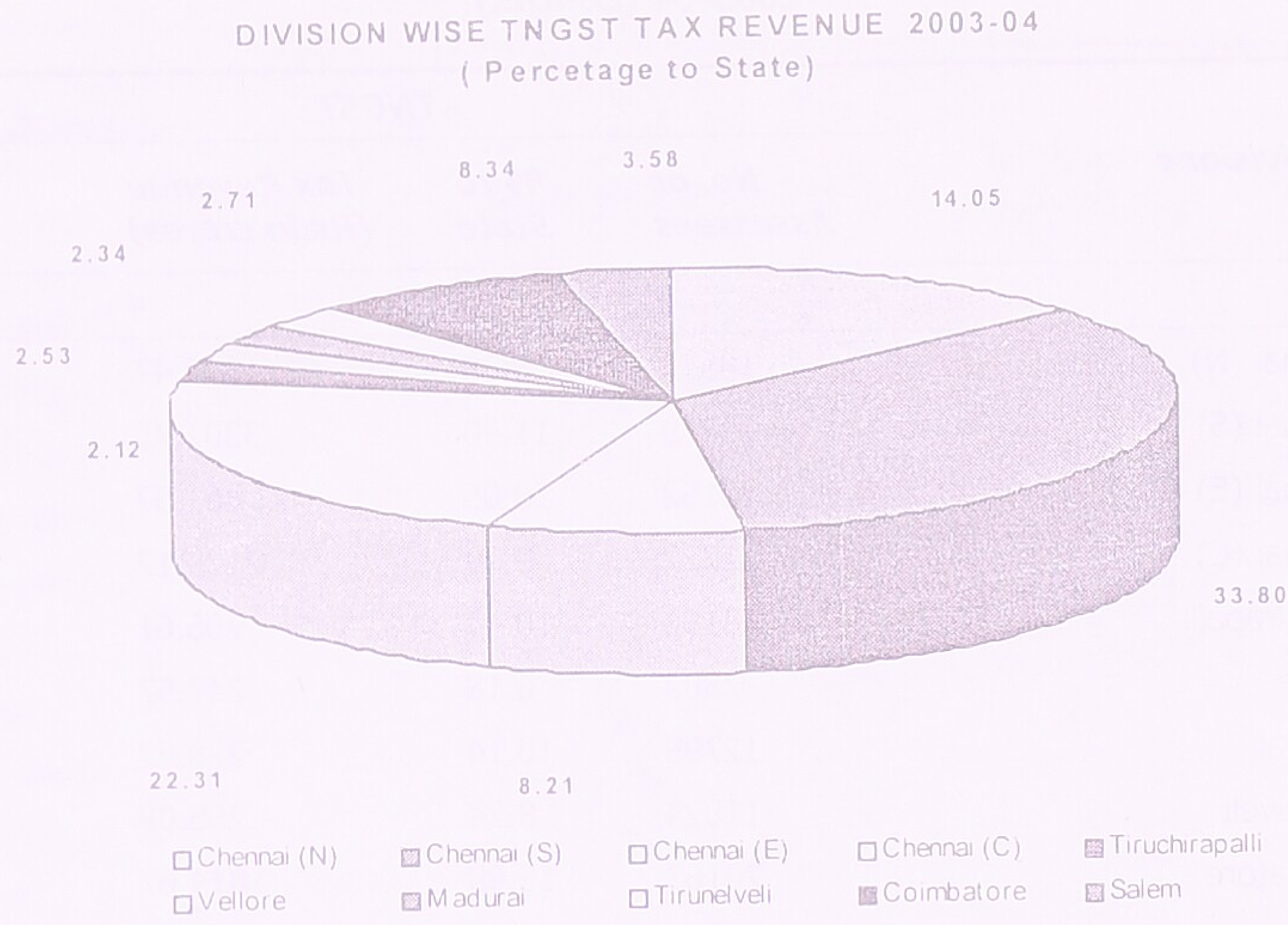
DIVISION WISE TNGST TAX REVENUE 2003-04
(Percetage to State)
2.71
8.34
3.58
14.05
2.34
2.53
2.12
33.80
22.31
8.21
Chennai (N)
Chennai (S)
Chennai (E)
Chennai (C)
Tiruchirapalli
Vellore
Madurai
Tirunelveli
Coimbatore
Salem

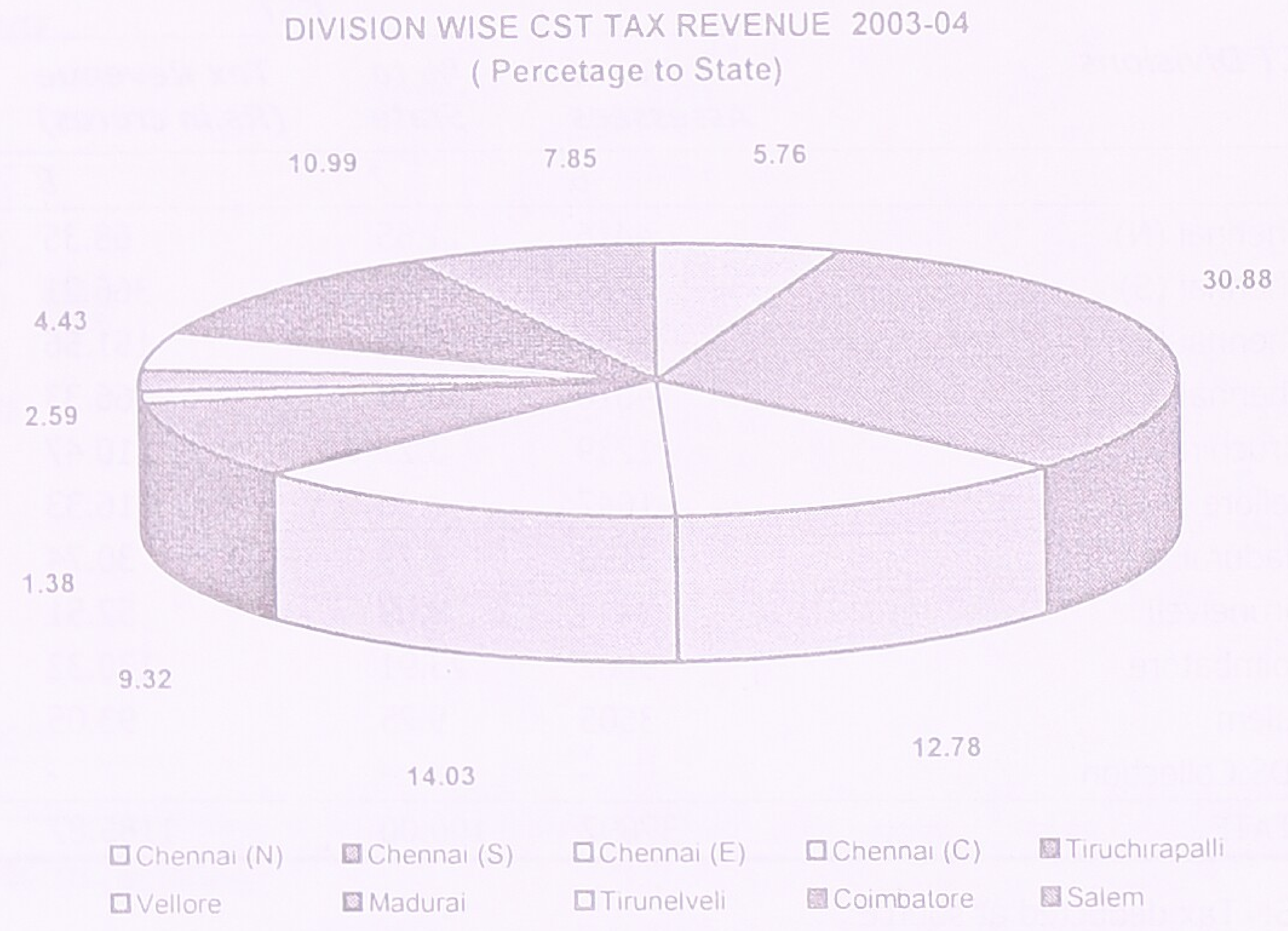
DIVISION WISE CST TAX REVENUE 2003-04
(Percetage to State)
10.99
7.85
5.76
30.88
4.43
2.59
1.38
9.32
14.03
12.78
Chennai (N)
Chennai (S)
Chennai (E)
Chennai (C)
Tiruchirapalli
Vellore
Madurai
Tirunelveli
Coimbatore
Salem

20.8 TAX SLAB-WISE ASSESSEES AND TAX REVENUE UNDER TNGST 2002-03

Tax Slabs	*Number of Assessees*	*Percentage to Total*	*Cumulative Percentage*
1	*2*	*3*	*4*
Below Rs.1000	22175	19.43	19.43
Rs.1000-5000	18751	16.43	35.86
Rs.5000-10000	15480	13.57	49.43
Rs.10000-50000	24756	21.70	71.13
Rs.50000-1 Lakh	12884	11.29	82.42
Rs.1 Lakh – 5 Lakhs	12248	10.73	93.15
Rs.5 Lakhs -10 Lakhs	3752	3.29	96.44
Rs.10 Lakhs -50 Lakhs	2594	2.27	98.71
Rs.50 Lakhs -100 Lakhs	942	0.83	99.54
Rs.1 Crore-10 Crores	454	0.40	99.94
Rs.10 Crores & above	63	0.06	100.00
TDS Collection	-	-	-
Total	114099	100.00	-

20.8 Contd.

Tax Slabs	*Tax Revenue (Rs.in Crores)*	*Percentage to Total*	*Cumulative Percentage*
1	*5*	*6*	*7*
Below Rs.1000	2.81	0.03	0.03
Rs.1000-5000	7.84	0.09	0.12
Rs.5000-10000	13.85	0.16	0.28
Rs.10000-50000	85.96	1.01	1.29
Rs.50000-1 Lakh	98.81	1.16	2.45
Rs.1 Lakh – 5 Lakhs	353.31	4.15	6.60
Rs.5 Lakhs –10 Lakhs	278.91	3.28	9.88
Rs.10 Lakhs –50 Lakhs	588.78	6.92	16.80
Rs.50 Lakhs –100 Lakhs	519.48	6.11	22.91
Rs.1 Crore-10 Crores	1155.03	13.58	36.49
Rs.10 Crores & above	5393.83	63.41	99.90
TDS Collection	8.28	0.10	100.00
Total	8506.89	100.00	-

TDS: Tax deducted at source

Contd.

20.8 TAX SLAB-WISE ASSESSEES AND TAX REVENUE UNDER TNGST 2003-04 (Concld.)

Tax Slabs	*Number of Assessees*	*Percentage to Total*	*Cumulative Percentage*
1	*2*	*3*	*4*
Below Rs.1000	23973	19.00	19.00
Rs.1000-5000	19563	15.50	34.50
Rs.5000-10000	16989	13.46	47.96
Rs.10000-50000	28311	22.44	70.40
Rs.50000-1 Lakh	13975	11.07	81.47
Rs.1 Lakh – 5 Lakhs	14200	11.25	92.72
Rs.5 Lakhs -10 Lakhs	4706	3.73	96.45
Rs.10 Lakhs -50 Lakhs	3025	2.40	98.85
Rs.50 Lakhs -100 Lakhs	830	0.66	99.51
Rs.1 Crore-10 Crores	538	0.43	99.94
Rs.10 Crores & above	71	0.06	100.00
TDS Collection	-	-	-
Total	126181	100.00	-

Tax Slabs	*Tax Revenue (Rs.in Crores)*	*Percentage to Total*	*Cumulative Percentage*
1	*5*	*6*	*7*
Below Rs.1000	1.37	0.02	0.02
Rs.1000-5000	6.26	0.06	0.08
Rs.5000-10000	12.81	0.13	0.21
Rs.10000-50000	90.42	0.92	1.13
Rs.50000-1 Lakh	107.97	1.10	2.23
Rs.1 Lakh – 5 Lakhs	367.97	3.76	5.99
Rs.5 Lakhs –10 Lakhs	325.25	3.32	9.31
Rs.10 Lakhs –50 Lakhs	638.55	6.52	15.83
Rs.50 Lakhs –100 Lakhs	510.77	5.22	21.05
Rs.1 Crore-10 Crores	1357.78	13.87	34.92
Rs.10 Crores & above	6348.25	64.85	99.77
TDS Collection	22.62	0.23	100.00
Total	9790.02	100.00	-

TDS: Tax deducted at source

Source: Special Commissioner and Commissioner of Commercial Taxes Department, Chennai – 5.

21. CO-OPERATION

21.1 NUMBER OF MEMBERSHIP AND PAID UP SHARE CAPITAL OF CO-OPERATIVE SOCIETIES

Year: 2001-02

Type of Societies	No. of Socie- ties	Member- ship (in '000')	Paid up Share Capital (Rs.in Lakhs)
1.Co-operative Apex Institutions	1	--	3194
2.Central Co-operative Bank	23	* 16	36197
3.District Wholesale Store	35	539	1089
4.Thiruvarur Co-operative Marketing Federation	1	4	39
5.District Co-operative Union	29	21	--
6.Co-operative Printing Press	26	13	172
7.Co-operative Training Institute	20	5	--
8.Primary Agricultural Co-operative Bank	4543	8455	33651
9.Farmers Services Society	21	151	482
10.Large Sized Adivasi Multipurpose Primary Co-operative Society	15	3	269
11.Primary Co-operative Agricultural and Rural Development Bank	181	1267	7658
12.Co-operative Urban Bank	129	1921	5782
13.Employees Co-operative Credit Society	1915	1183	30167
14.Primary Co-operative Stores	576	583	2486
15.Students Co-operative Stores	2945	442	363
16.Urban Credit Society	44	170	534
17.Co-operative Canteen	44	36	13
18.Land Colonisation Co-operative Society	22	2	4
19.Lift Irrigation Co-operative Society	26	89	27
20.Labour Contract Co-operative Society	179	64	121
21.Special Agricultural Commodities Co-operative Marketing Society including Vegetable Growers Co-operative Society	142	878	2722
22.Hill Tribes Co-operative Marketing Society including Forest Labour Co-operative Society	6	4	2
23.Salt Manufactures Co-operative Society	12	5	11
24.Rural Electric Supply Co-operative Society	3	112	388
25.Pure Primary Stores	--	--	--
26.Washermen and Laundry Co-operative Society	3	2	1
27.Women's Co-operative Society	13	11	11
28.Registrar of Co-operative Societies (Housing) (2003-2004)	894	77435	22512.57
29.No. of Fisheries Co-operative Societies			
(2002-03)	1120	448425	N.A.
(2003-04)	1171	483066	N.A.
30.Handloom Weavers Co-operative Societies (2003-04)	1232	264925	5133.20
31.Other Miscellaneous type of Society	186	--	--

* Individual Membership not available

Contd.

21.1 NUMBER OF MEMBERSHIP AND PAID UP SHARE CAPITAL OF CO-OPERATIVE SOCIETIES (Concld.)

Year: 2002-03

Type of Societies	No. of Socie-ties	Member-ship (in '000')	Paid up Share Capital (Rs.in Lakhs)
1. Co-operative Apex Institutions	1	23	3458
2. Central Co-operative Bank	23	16	31334
3. District Wholesale Store	35	531	1074
4. Thanjavur Co-operative Marketing Federation	1	4	49
5. District Co-operative Union	29	26	-
6. Co-operative Printing Press	26	--	--
7. Co-operative Training Institute	20	--	--
8. Primary Agricultural Co-operative Bank	4555	8526	23675
9. Farmers Services Society	20	151	646
10. Large Sized Adivasi Multipurpose Primary Co-operative Society	19	85	269
11. Primary Co-operative Agricultural and Rural Development Bank	181	2173	10746
12. Co-operative Urban Bank	125	1794	10049
13. Employees Co-operative Credit Society	1918	1263	32321
14. Primary Co-operative Stores	566	527	240
15. Students Co-operative Stores	2952	432	364
16. Other Urban Credit Society	42	--	--
17. Co-operative Canteen	37	--	--
18. Land Administration Co-operative Societies	21	2	4
19. Lift Irrigation Co-operative Societies	27	--	--
20. Labour Contract Co-operative Societies	179	124	473
21. Marketing Societies	152	980	4172
22. Forest Labour Co-operative Societies	6	4	0.01
23. Salt Manufactures Co-operative Societies	11	--	--
24. Rural Electric Supply Co-operative Societies	--	--	--
25. Washermen and Laundry Co-operative Societies	33	2	0.77
26. Women's Co-operative Societies	3	11	11
27. Khadi and Village Industries Societies	2522	308	83
28. No. of Fisheries Co-operative Societies (2003-04)	1171	483066	N.A.
29. Industries Co-operative Societies	327	61	3422

Source: Respective Heads of Departments and Functional Registrars of Co-operative Societies.

21.2 LOANS ADVANCED, OUTSTANDING AND OVER DUE OF CERTAIN CO-OPERATIVE CREDIT SOCIETIES 2002-03

(Rs.in Lakhs)

Type of Societies	*Loans Advanced*	*Loans Outstanding*	*Loans Over Due*
Co-operative Apex Bank	331374	192582	7136
Central Co-operative Bank	803598	701377	125918
Primary Agriculture and Rural Development Bank	218.15	1192.56	461.70
Primary Agricultural Co-operative Bank	1058.33	5112.58	1855.88
Farmers Services Co-operative Society	N.A.	N.A.	N.A.
Large Sized Adivasi Multipurpose Primary Co-operative Society	N.A.	N.A.	N.A.
Co-operative Urban Bank	--	--	--
Employees Co-operative Credit Society	--	--	--
Other Urban Credit Society	--	--	--

Source: Registrar of Co-operative Societies, Chennai-10.

21.3 BASIC DATA OF TAMIL NADU STATE APEX CO-OPERATIVE BANK LTD., CHENNAI

(Rs.in Crores)

Sources of fund	*2002-03*	*2003-04*	*Percentage Change*
Share Capital	34.58	37.82	9.36
Reserve Fund	130.46	135.18	3.62
Deposits	2924.41	3119.87	6.68
Borrowings	732.29	818.03	11.71
Working Capital	4164.55	4504.87	8.17

Source: Tamil Nadu State Apex Co-operative Bank Ltd., Chennai-1.

21.4 TAMIL NADU INDUSTRIAL CO-OPERATIVE BANK LTD SOURCES OF FUND

(Rs.in Lakhs)

Particulars	*2002-03*	*2003-04*
1. Share Capital		
a) Members (Nos. in '000')	142.63	137.30
b) Government Participation	268.30	268.30
2. Deposits	12665.96	17958.45
3. Borrowings		
a) NABARD Refinance	--	--
b) TABCEDCO Refinance	154.84	144.94

Source: Tamil Nadu Industrial Co-operative Bank Ltd., Chennai-8.

21.5 LOANS AND ADVANCES DISBURSED BY TAMIL NADU INDUSTRIAL CO-OPERATIVE BANK LTD

(Rs. in Lakhs)

Type	2002-03		2003-04	
	Amount Disbursed	% Share	Amount Disbursed	%Share
Cash credit	1419.96	13.22	966.89	7.15
Term Loan	208.50	1.94	310.83	2.30
Bill Discounting	23.52	0.22	5.46	0.04
Liquidation	744.81	6.94	786.11	5.81
Decreed	29.78	0.28	36.05	0.27
NABARD Refinance	10.68	0.10	10.68	0.08
Jewel Loan	2436.59	22.69	4389.61	32.44
S.S.I. Loan	51.42	0.48	45.15	0.33
TABCEDCO Loan	154.83	1.44	144.94	1.07
Others	5657.52	52.69	6834.10	50.51
Total	10737.61	100.00	13529.82	100.00

Source: Tamil Nadu Industrial Co-operative Bank Ltd., Chennai-8

21.6 PRIME ACTIVITIES AND VILLAGE LEVEL AGRICULTURAL CO-OPERATIVE CREDIT SOCIETIES AND LAND DEVELOPMENT BANKS CO-OPERATIVE SOCIETIES / URBAN BANKS

(Rs. in Crores)

	Activity	Unit	Programme for 2003-04	Achievement up to March 2004
1.	Issue of short term loans	(Rs.in Crores)	1251.45	618.18
2.	(a) Issue of Medium Term loans	"	192.53	71.23
	(b) Jewel loan	"	N.A.	5053.37
	(c) Non-Farm Sector loans by PACB especially (DCC)	"	N.A.	59.22
	to Small Scale and Cottage Industries (PACA)		N.A	57.06
	(d) Produce Pledge loans	"		19.80
3.	Issue of Long Term Agricultural loans	"	169.77	71.41
4.	Issue of loans to professionals by Co-operative Banks	"	N.A.	34.04
5.	Issue of housing loans	"	N.A.	100.17
6.	Distribution of chemical fertilizers (Value)	"	N.A.	57.81
7.	Value of Agricultural produce sold	"	N.A.	340.87
8.	Value of retail sale of consumer goods by Co-operatives	"	N.A.	2172.00
9.	Value of work done by Coop. Printing Presses (turnover)	"	N.A.	21.76
10.	(a) Linking of credit with marketing	"	N.A.	2.23
	(b) Linking of marketing with consumer cooperatives	"	N.A.	19.64
11.	Assistance to SC/ST LAMPS (Issue of Loans)	"	N.A.	7.53
12.	Utilisation of storage in capacity	(in Lakhs M.T.)		

Source: Registrar of Co-operative Societies Department, Chennai-10.

21.7 ISSUE OF SHORT TERM AND MEDIUM TERM LOANS BY CO-OPERATIVE SOCIETIES

(Rs. in Crores)

Year	Short term cultivation Loans		Medium term agricultural loans for subsidiary occupations		Total loans issued (short term and medium term)
	Target	Achievement	Target	Achievement	
2002-03	1360.00	963.96	106.00	94.37	1058.33
2003-04	1251.45	616.59	194.88	72.15	688.74

Source: Registrar of Co-operative Societies, Chennai – 10.

21.8 LOANS ISSUED BY CO-OPERATIVE BANKS FOR NON-FARM SECTOR / SMALL SCALE INDUSTRIES

(Rs. In Crores)

Year	Non-Farm Sector loans issued	
	By District Central Co-operative Banks	By Primary Agricultural Co-operative Banks
2000-01	84.74	57.02
2001-02	41.19	68.75
2002-03	43.39	75.50
2003-04	59.22	57.06

Source: Registrar of Co-operative Societies, Chennai – 10.

21.9 ISSUE OF SHORT TERM AND MEDIUM TERM LOANS TO THE WEAKER SECTIONS

(Rs. in Crores)

Details	Year	Programme (in Percentage)	Achievement	
			Amount of loans issued to weaker sections	Percentage to the total loans issued
Short Term Loans	2002-03		647.50	67.2
	2003-04		329.94	53.5
Medium term Loans	2002-03		70.81	75.2
	2003-04		45.37	62.9

Source: Registrar of Co-operative Societies Department, Chennai-10.

21.10 FERTILISER AND OTHER INPUTS DISTRIBUTED THROUGH CO-OPERATIVES

(Rs. in Crores)

Year	Fertilisers	Seeds	Pesticides	Agricultural Implements
2003-04	57.81	1.86	1.10	0.22

Source: Registrar of Co-operative Societies Department, Chennai-10.

21.11 AGRICULTURAL INPUTS HANDLED BY THE TAMIL NADU CO-OPERATIVE MARKETING FEDERATION AND OTHER MARKETING INSTITUTIONS 2003-04

Commodity	Handled by TANFED	Handled by Other Institution	Total
1. Fertilisers Qty (NPK Tons)	38332	5996.24	44328.24
Value (Rs. in Lakhs)	4961.94	818.80	5780.74
2. Pamani Mixtures Sold (MTs)	3321.250	--	3321.250
Sold Value (Rs. in Lakhs)	274.71	--	274.71
3. Pamani Mixtures Qty (MTs)	1023	--	1023
Manufactured Value (Rs. in Lakhs)	79.18	--	79.18
4. Pesticides distributed (Rs. in Lakhs)	11.38	98.25	109.63
5. Seeds Distributed (Rs. in Lakhs)	11.11	175.21	186.32
6. Agricultural implements distributed – Value (Rs. in Lakhs)	0.37	21.60	21.97

Source: Registrar of Co-operative Societies Department, Chennai-10.

21.12 MARKETING CO-OPERATIVES (INCLUDING TANFED) FOR MARKETING OF AGRICULTURAL PRODUCE

Name of the Commodity	(Rs.in Lakhs)	
	Target fixed for 2000-01	Achievement 2001-02 (Upto Jan '02)
Paddy and Rice	40000.00 (Paddy and Rice to Others)	1491.36
Food grains		206.96
Cotton		9474.02
Oil Seeds		1457.75
Pulses		1485.04
Chillies and Tamarind		114.04
Spices		25.45
Vegetables		1934.18
Others		4988.37
Sugarcane	27500.00	11543.19
Total	67500.00	31720.46

Source: Registrar of Co-operative Societies Department, Chennai-10.

21.13 NUMBER OF GODOWNS AND THEIR CAPACITIES 2003-04

(As on 31-03-2004)

Description	*Number of Godowns*	*Capacity (in Lakhs M.Ts)*
a) Rural Godowns	4661	5.30
b) Marketing Godowns	456	2.03
c) Consumer Godowns	161	0.92
Total	5278	8.25

Source: Registrar of Co-operative Societies Department, Chennai-10.

21.14 SERVICES RENDERED BY LAMP * CO-OPERATIVE SOCIETIES

(Rs. in Lakhs)

Year	*Issue of loans*	*Purchase of agricultural produce*	*Supply of agricultural inputs*	*Collection of Minor Forest Produce*	*Distribution of Consumer articles*
2001-02	506.99	100.19	120.51	63.21	774.90
2002-03	662.83	116.39	138.15	62.37	901.92
2003-04	753.55	115.23	131.16	28.54	833.55

*Large Sized Adhivasi Multipurpose Primary Co-operative Societies.

Source: Registrar of Co-operative Societies Department, Chennai-10.

22. CIVIL SUPPLIES

22.1 FAIR PRICE SHOPS IN TAMIL NADU BY DISTRICTS 2003-04

District	No. of Fair Price Shops			
	CO-OP		TNCSC	
	Full Time	Part Time	Full Time	Part Time
1	2	3	4	5
1. Chennai-North	436	3	215	0
2. Chennai-South	462	2	125	0
3. Kancheepuram	804	418	30	0
4. Tiruvallur	711	179	7	0
5. Cuddalore	1112	134	0	0
6. Villupuram	1555	260	0	0
7. Vellore	1141	413	41	0
8. Tiruvannamalai	1054	232	3	0
9. Salem	1038	185	0	0
10. Namakkal	547	133	36	0
11. Dharmapuri	415	210	29	1
12. Krishnagiri	454	228	28	0
13. Erode	900	217	14	0
14. Coimbatore	1212	256	62	0
15. The Nilgiris	243	24	23	0
16. Tiruchirapalli	797	158	19	0
17. Karur	336	125	2	0
18. Perambalur	433	159	3	0
19. Pudukkottai	667	182	17	0
20. Thanjavur	853	170	0	0
21. Nagapattinam	565	33	0	0
22. Tiruvarur	566	63	0	0
23. Madurai	930	95	28	0
24. Theni	372	34	0	0
25. Dindigul	633	125	16	0
26. Ramanathapuram	477	31	19	0
27. Virudhunagar	626	118	25	0
28. Sivagangai	583	24	19	0
29. Tirunelveli	752	197	156	44
30. Toothukudi	607	116	76	6
31. Kanyakumari	426	48	98	7
STATE	21707	4572	1091	58

Contd.

22.1 FAIR PRICE SHOPS IN TAMIL NADU BY DISTRICTS 2003-04 (Contd.)

District	No of Fair Price Shops			
	OTHERS		TOTAL	
	Full Time	Part Time	Full Time	Part Time
1	6	7	8	9
1. Chennai-North	10	0	661	3
2. Chennai-South	3	0	590	2
3. Kancheepuram	2	0	836	418
4. Tiruvallur	1	0	719	179
5. Cuddalore	3	1	1115	135
6. Villupuram	0	0	1555	260
7. Vellore	0	0	1182	413
8. Tiruvannamalai	0	0	1057	232
9. Salem	0	0	1038	185
10. Namakkal	0	0	583	133
11. Dharmapuri	0	0	444	211
12. Krishnagiri	0	0	482	228
13. Erode	0	0	914	217
14. Coimbatore	30	0	1304	256
15. The Nilgiris	34	0	300	24
16. Tiruchirapalli	0	0	816	158
17. Karur	0	0	338	125
18. Perambalur	0	0	436	159
19. Pudukkottai	0	0	684	182
20. Thanjavur	1	0	854	170
21. Nagapattinam	17	0	582	33
22. Tiruvarur	0	0	566	63
23. Madurai	3	0	961	95
24. Theni	1	0	373	34
25. Dindigul	0	0	649	125
26. Ramanathapuram	0	0	496	31
27. Virudhunagar	0	0	651	118
28. Sivagangai	5	0	607	24
29. Tirunelveli	5	2	913	243
30. Toothukudi	0	0	683	122
31. Kanyakumari	36	4	560	59
STATE	151	7	22949	4637

Contd.

22.1 FAIR PRICE SHOPS IN TAMIL NADU BY DISTRICTS 2003-04 (Concld.)

District	No. of Women Fair Price Shops		Mobile Shops	Grand Total
	Full Time	Part Time		
1	10	11	12	13
1. Chennai-North	0	0	0	664
2. Chennai-South	0	0	0	592
3. Kancheepuram	29	19	0	1302
4. Tiruvallur	0	6	0	904
5. Cuddalore	8	0	0	1258
6. Villupuram	28	0	3	1846
7. Vellore	15	0	3	1613
8. Tiruvannamalai	3	8	1	1301
9. Salem	10	0	5	1238
10. Namakkal	6	0	0	722
11. Dharmapuri	0	10	1	666
12. Krishnagiri	0	19	0	729
13. Erode	41	0	2	1174
14. Coimbatore	0	76	5	1641
15. The Nilgiris	29	0	8	361
16. Tiruchirapalli	1	6	1	982
17. Karur	14	0	0	477
18. Perambalur	1	7	0	603
19. Pudukkottai	9	1	0	876
20. Thanjavur	14	0	0	1038
21. Nagapattinam	22	0	0	637
22. Tiruvarur	5	0	0	634
23. Madurai	16	1	0	1073
24. Theni	13	0	0	420
25. Dindigul	10	1	2	787
26. Ramanathapuram	17	0	2	546
27. Virudhunagar	12	0	0	781
28. Sivagangai	1	0	0	632
29. Tirunelveli	22	0	3	1181
30. Thoothukudi	0	3	0	808
31. Kanyakumari	27	0	0	646
STATE	353	157	36	28132

Source: Commissioner of Civil Supplies and Consumer Protection Department, Chennai-5.

22.2 THE SCALE OF SUPPLY OF ESSENTIAL COMMODITIES 2003-04

Name of the Commodity	*Price per (Kg/Litre)*	*Scale of supply*	*Periodicity*
Rice	Rs.3.50	4 Kgs. per adult and 2 Kgs. per child per month subject to a minimum of 12 Kgs and maximum of 20 Kgs. per month per card	In one instalment (or) as card holders chooses
Sugar	Rs.13.50	500 gms. per head per month. Maximum 2 kgs per card. For option cards 3 kgs of extra sugar	In one instalment
Wheat	Rs.7.50	10 Kgs.per head per month in Chennai City and District Headquarters 5 Kgs. per card per month in other areas.	In one instalment
Kerosene	Rs.8.40 to Rs.9.00	Price ranges from Rs.8.40 to Rs.9.00 per litre. (depending upon the distance from the oil terminal). For option cards 5 litres of extra kerosene.	In one instalment

Source: Commissioner of Civil Supplies and Consumer Protection Department, Chennai-5.

22.3 SCALE OF SUPPLY OF KEROSENE TO LPG HOLDERS 2003-04

(in Litres)

Place	*Card holders without LPG (Non - LPG)*	*Card holders with Single LPG Cylinder*	*Card holders with Double LPG Cylinder*
1. Chennai City District Headquarters	10	3	0
2. Other Municipalities	6	3	0
3. Township and Town Panchayats	5	3	0
4. Village Panchayats	3	3	0
5. The Nilgiris District			
i. Headquarters & Other Municipalities	15	3	0
ii. Townships and Town Panchayats	10	3	0
iii. Village Panchayats	5 + 5	3	0
6. Township area of Kodaikanal & Yercaud	10	3	0
7. Ottanchatharam Village Panchayats in Theni District	5	3	0

Source: Commissioner of Civil Supplies and Consumer Protection Department, Chennai-5.

22.4 CARDS DETAILS FOR KEROSENE – PDS CARDS 2003-04

A. District Headquarters: PDS

District	Number of Cards with			Total	Kerosene Cards	Entitle-ment (in K.L)
	No LPG	One PG	Two PG			
1. Chennai-North	407420	50706	85825	543951	36973	4411
2. Chennai-South	372021	38282	65002	475305	22749	3949
3. Kancheepuram	41351	2159	11770	55280	3351	437
4. Tiruvallur	4507	457	3851	8815	1013	52
5. Vellore	42087	3555	13123	58765	8220	473
6. Tiruvannamalai	17112	795	9903	27810	1736	182
7. Villupuram	18594	2522	7844	28960	1682	202
8. Cuddalore	11651	2700	15636	29987	258	126
9. Dharmapuri	9273	1226	1250	11749	736	100
10. Salem	133072	2205	17603	152880	51141	1593
11. Namakkal	8582	457	7812	16851	6045	117
12. Erode	24943	5761	16042	46746	12279	328
13. Coimbatore	149425	14190	40284	203899	9497	1584
14. The Nilgiris	11155	4065	7090	22310	12	180
15. Karur	17591	844	3451	21886	6946	213
16. Perambalur	5445	1406	295	7146	609	62
17. Tiruchirapalli	127122	9422	10798	147342	8085	1340
18. Thanjavur	35601	2368	422	38391	1803	372
19. Tiruvarur	3162	3280	3253	9695	42	42
20. Nagapattinam	9412	437	1332	11181	714	99
21. Pudukkottai	14772	2722	3389	20883	543	159
22. Dindigul	33107	2834	2588	38529	2966	354
23. Theni	14434	305	4620	19359	3810	164
24. Madurai	221138	12333	3745	237216	46044	2479
25. Sivagangai	3826	1307	3126	8259	695	46
26. Virudhunagar	19274	1536	1664	22474	3677	216
27. Ramanathapuram	7998	1664	2197	11859	808	89
28. Thoothukudi	40717	4985	5674	51376	4011	442
29. Tirunelveli	67168	3722	6053	76943	6261	714
30. Kanyakumari	31562	3055	5188	39805	325	326
31. Krishnagiri	4905	731	2631	8267	284	53
STATE	1908427	182031	363461	2453919	243315	20903

Contd.

22.4 CARDS DETAILS FOR KEROSENE – PDS CARDS 2003-04 (Contd.)

B. All Other Municipal Area – PDS

District	Number of Cards with			Total	Kerosene Cards	Entitle-ment (in K.L)
	No LPG	One LPG	TwoLPG			
1. Chennai-North	0	0	0	0	0	0
2. Chennai-South	0	0	0	0	0	0
3. Kancheepuram	3072	1246	2083	6401	2069	33
4. Tiruvallur	0	0	0	0	0	0
5. Vellore	79761	14250	13108	107119	11696	580
6. Tiruvannamalai	16083	3150	12377	31610	2670	119
7. Villupuram	13148	3645	5561	22354	1008	95
8. Cuddalore	36732	4275	5674	46681	3177	249
9. Dharmapuri	0	0	0	0	0	0
Hosur	0	0	0	0	0	0
10. Salem	33836	1081	6442	41359	11985	266
11. Namakkal	42454	5965	8306	56725	25361	399
12. Erode	33168	3557	6330	43055	13095	275
13. Coimbatore	75468	13652	32782	121902	28317	635
14. The Nilgiris	7760	1509	1250	10519	26	121
15. Karur	3786	965	1191	5942	1249	32
16. Perambalur	0	0	0	0	0	0
17. Tiruchirapalli	10397	734	2505	13636	1006	70
18. Thanjavur	29753	5839	8309	43901	1848	205
Kumbakonam	0	0	0	0	0	0
19. Tiruvarur	15743	3725	5634	25102	1207	112
20. Nagapattinam	11800	3862	8008	23670	260	84
21. Pudukkottai	4359	1104	633	6096	353	31
22. Dindigul	14307	3155	6574	24036	2027	105
23. Theni	31173	1655	15153	47981	4630	215
24. Madurai	18282	4835	2251	25368	3803	143
25. Sivagangai	19455	1868	4099	25422	1179	128
Karaikudi	0	0	0	0	0	0
26. Virudhunagar	75118	5974	16261	97353	22712	582
27. Ramanathapuram	6507	1402	6768	14677	3588	61
28. Thoothukudi	17840	1490	1214	20544	3716	130
29. Tirunelveli	44783	2785	7325	54893	4050	297
30. Kanyakumari	6953	2073	1687	10713	18	48
31. Krishnagiri	9564	2337	3668	15569	425	67
STATE	661302	96133	185193	942628	151475	5083

Contd.

22.4 CARDS DETAILS FOR KEROSENE – PDS CARDS 2003-04 (Contd.)

C. Town Panchayat / Township Areas: PDS

District	Number of Cards with No LPG	One PG	Two LPG	Total	Kero-sene Cards	Entitle-ment (in K.L)
1. Chennai-North	0	0	0	0	0	0
2. Chennai-South	0	0	0	0	0	0
3. Kancheepuram	33254	1048	6165	40467	1322	176
4. Tiruvallur	24714	5032	9302	39048	1786	148
5. Vellore	42299	5447	32768	80514	1362	235
6. Tiruvannamalai	22827	1642	8797	33266	1799	128
7. Villupuram	55077	5032	10209	70318	5961	320
8. Cuddalore	51137	2424	4120	57681	4283	284
9. Dharmapuri	20614	442	2118	23174	432	107
10. Salem	89078	4485	20562	114125	27082	669
Yercaud (Hilly)	7434	16	1070	8520	50	0
11. Namakkal	57486	5033	11647	74166	24629	426
12. Erode	143730	11159	72164	227053	71832	1111
13. Coimbatore	209965	17606	47473	275044	35135	1278
14. The Nilgiris	89323	10032	15550	114905	48	924
15. Karur	40383	3173	7963	51519	8350	253
16. Perambalur	25187	1843	2857	29887	1850	141
17. Tiruchirapalli	47231	2307	4624	54162	2915	258
18. Thanjavur	54631	3836	1862	60329	1641	293
19. Tiruvarur	10938	2056	3017	16011	1068	66
20. Nagapattinam	10069	1078	2237	13384	700	57
21. Pudukkottai	15601	1086	1640	18327	482	84
22. Dindigul	57746	55	7608	65409	6370	339
Kodaikanal (Hilly)	1789	157	798	2744	52	0
23. Theni	58928	753	12743	72424	5463	324
24. Madurai	39324	1366	11977	52667	5056	226
25. Sivagangai	28844	2578	4879	36301	4337	174
26. Virudhunagar	37116	1750	3764	42630	5214	217
27. Ramanathapuram	29891	1389	1545	32825	1447	161
28. Thoothukudi	47280	4260	7560	59100	2589	262
29. Tirunelveli	116581	4989	7765	129335	9919	647
30. Kanyakumari	176145	11445	14050	201640	392	917
31. Krishnagiri	25508	2305	5754	33567	875	139
STATE	1670130	115824	344588	2130542	234441	10363

Contd.

22.4 CARDS DETAILS FOR KEROSENE – PDS CARDS 2003-04 (Contd.)

D. Village Panchayat Areas: PDS

District	Number of Cards with No LPG	One LPG	Two LPG	Total	Kerosene Cards	Entitlement (in K.L)
1. Chennai-North	0	0	0	0	0	0
2. Chennai-South	0	0	0	0	0	0
3. Kancheepuram	274472	11068	20892	306432	4291	878
4. Tiruvallur	258968	2900	5914	267782	2536	798
5. Vellore	405394	7407	30758	443559	4399	1260
6. Tiruvannamalai	334282	13596	35266	383144	5978	1074
7. Villupuram	533727	6042	9614	549383	3823	1638
8. Cuddalore	317033	5612	9596	332241	4548	991
9. Dharmapuri	223346	2895	10190	236431	524	681
10. Salem	293844	11558	51470	356872	34078	1087
11. Namakkal	189970	6295	25112	221377	27457	726
12. Erode	294722	22476	48864	366062	62447	1264
13. Coimbatore	288837	23821	46187	358845	52153	1199
14. The Nilgiris	29432	3060	4485	36977	16	156
15. Karur	152158	3619	6570	162347	14925	542
16. Perambalur	233679	678	1920	236277	3625	721
17. Tiruchirapalli	258177	8997	15927	283101	9925	851
18. Thanjavur	306259	9579	5994	321832	3455	965
19. Tiruvarur	178455	8196	8157	194808	2157	571
20. Nagapattinam	240433	1983	2163	244579	637	730
21. Pudukkottai	231835	2640	5116	239591	2630	717
22. Dindigul	197644	10105	60766	268515	22512	820
Kodaikanal (Hilly)	16529	224	600	17353	163	0
Oddanchathiram	0	0	0	0	0	0
23. Theni	112724	913	12131	125768	7630	379
24. Madurai	302441	4606	2949	309996	9135	967
25. Sivagangai	177796	6389	12352	196537	2632	566
26. Virudhunagar	210442	8542	19802	238786	18034	747
27. Ramanathapuram	213431	508	707	214646	1726	650
28. Thoothukudi	185768	13384	4347	203499	4975	622
29. Tirunelveli	330333	2467	3139	335939	9441	1046
30. Kanyakumari	108941	7961	13258	130160	512	353
31. Krishnagiri	211003	6956	22903	240862	426	656
STATE	7112075	214477	497149	7823701	316790	23656

Contd.

22.4 CARDS DETAILS FOR KEROSENE – PDS CARDS 2003-04 (Concld.)

E. Grand Total (A+B+C+D): PDS Kerosene

District	Number of Cards with			Total	Kero-sene Cards	Entitle-ment (in K.L)
	No LPG	One LPG	Two LPG			
1. Chennai-North	407420	50706	85825	543951	36973	4411
2. Chennai-South	372021	38282	65002	475305	22749	3949
3. Kancheepuram	352149	15521	40910	408580	11033	1523
4. Tiruvallur	288189	8389	19067	315645	5335	997
5. Vellore	569541	30659	89757	689957	25677	2547
6. Tiruvannamalai	390304	19183	66343	475830	12183	1503
7. Villupuram	620546	17241	33228	671015	12474	2255
8. Cuddalore	416553	15011	35026	466590	12266	1650
9. Dharmapuri	253233	4563	13558	271354	1692	888
10. Salem	557264	19345	97147	673756	124336	3615
11. Namakkal	298492	17750	52877	369119	83492	1669
12. Erode	496563	42953	143400	682916	159653	2978
13. Coimbatore	723695	69269	166726	959690	125102	4697
14. The Nilgiris	137670	18666	28375	184711	102	1381
15. Karur	213918	8601	19175	241694	31470	1040
16. Perambalur	264311	3927	5072	273310	6084	924
17. Tiruchirapalli	442927	21460	33854	498241	21931	2518
18. Thanjavur	426244	21622	16587	464453	8747	1835
19. Tiruvarur	208298	17257	20061	245616	4474	790
20. Nagapattinam	271714	7360	13740	292814	2311	970
21. Pudukkottai	266567	7552	10778	284897	4008	990
22. Dindigul	321122	16530	78934	416586	34090	1619
23. Theni	217259	3626	44647	265532	21533	1083
24. Madurai	581185	23140	20922	625247	64038	3815
25. Sivagangai	229921	12142	24456	266519	8843	913
26. Virudhunagar	341950	17802	41491	401243	49637	1762
27. Ramanathapuram	257827	4963	11217	274007	7569	962
28. Thoothukudi	291605	24119	18795	334519	15291	1457
29. Tirunelveli	558865	13963	24282	597110	29671	2705
30. Kanyakumari	323601	24534	34183	382318	1247	1645
31. Krishnagiri	250980	12329	34956	298265	2010	914
STATE	11351934	608465	1390391	13350790	946021	60005

Source: Commissioner of Civil Supplies and Consumer Protection Department, Chennai-5

22.4 CARDS DETAILS FOR KEROSENE – HONORARY CARDS

A. District Headquarters: Honorary Cards

District	Number of Cards with			Total	Kerosene Cards	Entitlement (in K.L)
	No LPG	One LPG	Two LPG			
1. Chennai-North	36792	21144	166091	224027	23918	551
2. Chennai-South	25529	30968	198415	254912	17742	437
3. Kancheepuram	861	3111	7041	11013	2031	28
4. Tiruvallur	306	311	2388	3005	68	4
5. Vellore	2993	1524	14147	18664	1847	44
6. Tiruvannamalai	7377	49	421	7847	1338	81
7. Villupuram	6158	91	145	6394	1324	68
8. Cuddalore	6190	299	1729	8218	1238	69
9. Dharmapuri	2140	170	3590	5900	558	25
10. Salem	3920	2704	25075	31699	5786	76
11. Namakkal	931	555	2965	4451	1164	17
12. Erode	10892	329	3267	14488	3229	126
13. Coimbatore	456	4007	57603	62066	1461	24
14. The Nilgiris	1094	345	4134	5573	8	17
15. Karur	2528	1088	2382	5998	1437	36
16. Perambalur	849	117	1867	2833	84	9
17. Tiruchirapalli	14188	6402	33466	54056	6496	194
18. Thanjavur	2669	1640	12919	17228	2959	46
19. Tiruvarur	393	401	3026	3820	901	10
20. Nagapattinam	1434	386	6548	8368	748	19
21. Pudukkottai	1643	1403	4167	7213	1401	28
22. Dindigul	813	755	8600	10168	1924	20
23. Theni	25	0	1015	1040	946	5
24. Madurai	3332	1219	49936	54487	9691	85
25. Sivagangai	2218	742	2473	5433	996	29
26. Virudhunagar	527	451	5039	6017	1239	13
27. Ramanathapuram	962	1051	3015	5028	1412	20
28. Thoothukudi	8946	2212	3284	14442	3062	111
29. Tirunelveli	55	3619	18061	21735	7223	48
30. Kanniyakumari	2987	2962	7538	13487	1121	44
31. Krishnagiri	1075	478	2309	3862	446	14
STATE	150283	90533	652656	893472	103798	2299

Contd.

22.4 CARDS DETAILS FOR KEROSENE – HONORARY CARDS (Contd.)

B. All Other Municipal Areas: Honorary Cards

District	Number of Cards with			Total	Kerosene Cards	Entitlement (in K.L)
	No LPG	One LPG	Two LPG			
1. Chennai-North	0	0	0	0	0	0
2. Chennai-South	0	0	0	0	0	0
3. Kancheepuram	1733	2343	5831	9907	1573	25
4. Tiruvallur	0	0	0	0	0	0
5. Vellore	2416	2810	18460	23686	2259	34
6. Tiruvannamalai	1102	398	4480	5980	1723	16
7. Villupuram	1105	449	228	1782	704	11
8. Cuddalore	1749	1477	8621	11847	1693	23
9. Dharmapuri	0	0	0	0	0	0
Hosur	0	0	0	0	0	0
10. Salem	2937	140	3610	6687	3350	35
11. Namakkal	1813	153	2366	4332	1332	18
12. Erode	3908	141	4581	8630	3170	40
13. Coimbatore	3495	5340	14494	23329	5297	63
14. The Nilgiris	456	394	2647	3497	12	8
15. Karur	655	190	662	1507	338	6
16. Perambalur	0	0	0	0	0	0
17. Tiruchirapalli	315	1582	3006	4903	896	11
18. Thanjavur	1666	2925	9514	14105	1763	28
Kumbakonam	0	0	0	0	0	0
19. Tiruvarur	2315	1620	2390	6325	1213	25
20. Nagapattinam	318	784	1763	2865	953	9
21. Pudukkottai	837	743	1020	2600	1187	13
22. Dindigul	2923	83	4167	7173	1148	24
23. Theni	171	0	4230	4401	1530	9
24. Madurai	215	951	10591	11757	5792	33
25. Sivagangai	4977	1017	6029	12023	2010	43
Karaikudi	0	0	0	0	0	0
26. Virudhunagar	2137	647	15442	18226	2597	28
27. Ramanathapuram	835	891	1953	3679	1186	14
28. Thoothukudi	404	2492	1334	4230	1307	16
29. Tirunelveli	2673	447	5356	8476	1707	26
30. Kanyakumari	1690	650	641	2981	51	12
31. Krishnagiri	2324	818	4163	7305	729	20
STATE	45169	29485	137579	212233	45520	591

Contd.

22.4 CARDS DETAILS FOR KEROSENE – HONORARY CARDS (Contd.)

C. Town Panchayat / Township Areas: Honorary Cards

District	Number of Cards with			Total	Kero-sene Cards	Entitle-ment (in K.L)
	No LPG	One LPG	Two LPG			
1. Chennai-North	0	0	0	0	0	0
2. Chennai-South	0	0	0	0	0	0
3. Kancheepuram	4131	3165	5155	12451	2298	42
4. Tiruvallur	2671	1557	5187	9415	750	22
5. Vellore	1810	967	8742	11519	903	16
6. Tiruvannamalai	3467	481	1491	5439	1726	27
7. Villupuram	6197	670	810	7677	368	35
8. Cuddalore	7581	2682	13285	23548	3904	65
9. Dharmapuri	390	1492	2415	4297	948	11
10. Salem	4840	506	8488	13834	7131	64
Yercaud (Hilly)	212	16	247	475	37	0
11. Namakkal	1902	537	4138	6577	2274	22
12. Erode	11640	2106	5192	18938	9974	114
13. Coimbatore	4650	5007	37348	47005	5162	64
14. The Nilgiris	1587	1964	7475	11026	32	22
15. Karur	1485	872	2317	4674	1190	16
16. Perambalur	2881	614	947	4442	629	19
17. Tiruchirapalli	12903	1947	6840	21690	5112	96
18. Thanjavur	4595	2427	4662	11684	2911	45
19. Tiruvarur	1718	1807	941	4466	609	17
20. Nagapattinam	2512	2673	720	5905	576	23
21. Pudukkottai	2579	262	160	3001	789	18
22. Dindigul	6371	2386	5695	14452	1725	49
Kodaikanal (Hilly)	139	21	34	194	20	0
23. Theni	275	1150	6900	8325	2959	20
24. Madurai	213	325	10753	11291	3024	17
25. Sivagangai	3304	610	2076	5990	801	22
26. Virudhunagar	80	30	1847	1957	131	1
27. Ramanathapuram	1351	451	2210	4012	1086	14
28. Thoothukudi	3709	2561	5456	11726	2068	37
29. Tirunelveli	5265	251	11490	17006	4390	49
30. Kanyakumari	11176	2652	4010	17838	440	66
31. Krishnagiri	306	1469	3056	4831	951	11
STATE	111940	43658	170087	325685	64918	1025

Contd.

22.4 CARDS DETAILS FOR KEROSENE – HONORARY CARDS (Contd.)

D. Village Panchayat Areas: Honorary Cards

District	Number of Cards with No LPG	One LPG	Two LPG	Total	Kero-sene Cards	Entitle-ment (in K.L)
1. Chennai-North	0	0	0	0	0	0
2. Chennai-South	0	0	0	0	0	0
3. Kancheepuram	4661	2810	3542	11013	1805	31
4. Tiruvallur	15951	3627	11057	30635	6236	90
5. Vellore	1417	1942	14105	17464	1412	17
6. Tiruvannamalai	13738	1465	3789	18992	4798	70
7. Villupuram	23575	540	294	24409	4256	94
8. Cuddalore	8710	1533	6015	16258	2933	45
9. Dharmapuri	403	2948	4454	7805	3021	25
10. Salem	9621	585	7457	17663	7761	69
11. Namakkal	13504	953	8750	23207	5906	73
12. Erode	24453	501	1016	25970	2360	87
13. Coimbatore	10000	5312	30186	45498	5474	73
14. The Nilgiris	858	639	2706	4203	15	6
15. Karur	4521	1153	2218	7892	953	22
16. Perambalur	14587	1135	4500	20222	3007	62
17. Tiruchirapalli	6112	3688	12033	21833	5743	58
18. Thanjavur	9638	3851	5929	19418	3135	56
19. Tiruvarur	5660	2878	4056	12594	1658	34
20. Nagapattinam	5670	6768	9457	21895	3918	57
21. Pudukkottai	14255	675	3546	18476	2226	56
22. Dindigul	987	67	1946	3000	2487	24
Kodaikanal (Hilly)	1512	160	490	2162	76	0
Oddanchathiram	0	0	0	0	0	0
23. Theni	136	1192	6045	7373	1564	12
24. Madurai	105	130	6189	6424	1519	8
25. Sivagangai	884	175	807	1866	344	5
26. Virudhunagar	3516	462	10215	14193	2334	24
27. Ramanathapuram	2827	1344	1941	6112	750	16
28. Thoothukudi	5817	2534	4212	12563	2673	38
29. Tirunelveli	2659	69	15726	18454	3234	24
30. Kanyakumari	5734	987	1886	8607	370	22
31. Krishnagiri	455	1212	4928	6595	2320	17
STATE	211966	51335	189495	452796	84288	1216

Contd.

22.4 CARDS DETAILS FOR KEROSENE – HONORARY CARDS (Concld.)

E. Grand Total (A+B+C+D): Kerosene Honorary Cards

District	Number of Cards with			Total	Kero-sene Cards	Entitle-ment (in K.L)
	No LPG	One LPG	Two LPG			
1. Chennai-North	36792	21144	166091	224027	23918	551
2. Chennai-South	25529	30968	198415	254912	17742	437
3. Kancheepuram	11386	11429	21569	44384	7707	126
4. Tiruvallur	18928	5495	18632	43055	7054	116
5. Vellore	8636	7243	55454	71333	6421	112
6. Tiruvannamalai	25684	2393	10181	38258	9585	194
7. Villupuram	37035	1750	1477	40262	6652	208
8. Cuddalore	24230	5991	29650	59871	9768	203
9. Dharmapuri	2933	4610	10459	18002	4527	61
10. Salem	21530	3951	44877	70358	24065	244
11. Namakkal	18150	2198	18219	38567	10676	130
12. Erode	50893	3077	14056	68026	18733	367
13. Coimbatore	18601	19666	139631	177898	17394	225
14. The Nilgiris	3995	3342	16962	24299	67	54
15. Karur	9189	3303	7579	20071	3918	80
16. Perambalur	18317	1866	7314	27497	3720	91
17. Tiruchirapalli	33518	13619	55345	102482	18247	359
18. Thanjavur	18568	10843	33024	62435	10768	175
19. Tiruvarur	10086	6706	10413	27205	4381	85
20. Nagapattinam	9934	10611	18488	39033	6195	109
21. Pudukkottai	19314	3083	8893	31290	5603	114
22. Dindigul	12745	3472	20932	37149	7380	117
23. Theni	607	2342	18190	21139	6999	45
24. Madurai	3865	2625	77469	83959	20026	144
25. Sivagangai	11383	2544	11385	25312	4151	100
26. Virudhunagar	6260	1590	32543	40393	6301	65
27. Ramanathapuram	5975	3737	9119	18831	4434	63
28. Thoothukudi	18876	9799	14286	42961	9110	203
29. Tirunelveli	10652	4386	50633	65671	16554	147
30. Kanyakumari	21587	7251	14075	42913	1982	145
31. Krishnagiri	4160	3977	14456	22593	4446	62
STATE	519358	215011	1149817	1884186	298524	5131

Source: Commissioner of Civil Supplies and Consumer Protection Department, Chennai-5.

22.5 ESSENTIAL COMMODITIES DISTRIBUTED THROUGH FAIR PRICE SHOPS BY DISTRICTS 2003-04

A: RICE (Except 'AAY' Rice)

(in MTs)

District	April 2003	May 2003	June 2003	July 2003	August 2003	Sep. 2003
1	2	3	4	5	6	7
1. Chennai-North	5158	4998	5028	5325	5179	6068
2. Chennai-South	5029	4545	4593	4731	4631	5311
3. Kancheepuram	4845	4717	4681	5131	5080	5628
4. Tiruvallur	3297	2911	2761	2543	2894	4262
5. Vellore	9459	9037	9571	8585	9452	10962
6. Tiruvannamalai	6523	6214	6696	6953	6831	7494
7. Villupuram	8879	8852	8979	9228	9114	10551
8. Cuddalore	5312	4983	5094	5371	5378	6117
9. Dharmapuri	8532	9097	9231	9316	9351	9863
10. Salem	4762	4748	4379	4959	4902	5821
11. Namakkal	827	775	728	804	821	1093
12. Erode	2009	1983	2216	2171	1937	2332
13. Coimbatore	4535	4562	4480	5051	5092	6687
14. The Nilgiris	3244	3053	3062	3020	3076	3436
15. Karur	1090	1147	1120	1267	1274	2099
16. Perambalur	3595	3505	3446	3680	3672	4224
17. Tiruchirapalli	4750	4305	4285	4782	4891	6499
18. Thanjavur	5866	5404	5569	5828	5902	6768
19. Nagapattinam	3652	3641	2977	3166	3381	4426
20. Tiruvarur	3074	2769	2992	2998	3010	3665
21. Pudukkottai	3869	3915	3869	4035	4160	4503
22. Dindigul	3930	3697	3493	3659	5306	4853
23. Theni	3013	2677	2893	3321	3461	3597
24. Madurai	5265	5235	5071	5187	5700	7443
25. Sivagangai	2800	2809	2952	3080	3257	4007
26. Virudhunagar	2747	2682	2490	2793	3200	4141
27. Ramanathapuram	3596	3741	3504	3470	3710	4354
28. Thoothukudi	3287	2955	2937	3043	2896	3899
29. Tirunelveli	5683	5146	5693	5981	5410	7526
30. Kanyakumari	6642	6562	6592	6714	6738	7031
31. Krishnagiri	0	0	0	0	0	0
TOTAL	135270	130665	131382	136192	139706	164660

AAY : Anthyodaya Anna Yojana Scheme

Contd.

22.5 ESSENTIAL COMMODITIES DISTRIBUTED THROUGH FAIR PRICE SHOPS BY DISTRICTS 2003-04 (Contd.)

A: RICE (Except 'AAY' Rice)

(in MTs)

District	Oct. 2003	Nov. 2003	Dec. 2003	Jan. 2004	Feb. 2004	March 2004
1	8	9	10	11	12	13
1. Chennai-North	5591	5505	5686	5447	5414	5635
2. Chennai-South	4919	4847	5086	4840	4787	4865
3. Kancheepuram	5605	5600	5525	5283	5433	5872
4. Tiruvallur	4370	4446	4415	4546	4559	4684
5. Vellore	10347	10216	9857	9894	9889	10581
6. Tiruvannamalai	7507	7411	7278	6874	7038	7214
7. Villupuram	10463	10276	10456	9570	10039	10307
8. Cuddalore	6441	6477	6316	6067	6004	6378
9. Dharmapuri	9838	9413	9619	9713	4662	4610
10. Salem	5451	5791	5634	5419	5495	6556
11. Namakkal	1145	1150	1210	1184	1327	1899
12. Erode	2668	2547	2699	2958	3057	4337
13. Coimbatore	5922	5338	6083	6364	6712	8703
14. The Nilgiris	3363	3367	3478	3425	3506	3694
15. Karur	2060	1846	2066	2134	2227	2315
16. Perambalur	4118	4167	4014	3900	3911	4030
17. Tiruchirapalli	5997	5768	6225	6106	6359	6533
18. Thanjavur	6655	6698	6918	6748	6854	6889
19. Nagapattinam	4556	4742	4805	4619	5061	4782
20. Tiruvarur	3690	3709	3824	3730	3736	3796
21. Pudukkottai	4243	4221	4330	4116	4126	4319
22. Dindigul	4780	4486	4737	4614	4840	5196
23. Theni	3646	3662	3631	3655	3767	3831
24. Madurai	7395	7416	7410	6923	7360	7856
25. Sivagangai	4027	4058	3983	3826	3867	4076
26. Virudhunagar	4370	3961	4091	4200	4984	4665
27. Ramanathapuram	4393	4373	4382	4337	4381	4441
28. Thoothukudi	3915	3889	3871	3886	4165	4290
29. Tirunelveli	7123	7270	7392	7513	7499	8266
30. Kanniyakumari	6618	6525	6520	6511	6513	6554
31. Krishnagiri	0	0	0	0	5109	5055
TOTAL	161216	159175	161541	158402	162681	172229

AAY : Anthyodaya Anna Yojana Scheme

Contd.

22.5 ESSENTIAL COMMODITIES DISTRIBUTED THROUGH FAIR PRICE SHOPS BY DISTRICTS 2003-04 (Contd.)

A: RICE (AAY)

(in MTs)

District	April 2003	May 2003	June 2003	July 2003	August 2003	Sep. 2003
1	2	3	4	5	6	7
1. Chennai-North	311	306	308	315	309	297
2. Chennai-South	198	197	208	221	212	212
3. Kancheepuram	656	665	669	671	663	681
4. Tiruvallur	489	483	470	453	467	478
5. Vellore	1457	1324	1442	1297	1441	1501
6. Tiruvannamalai	841	848	848	838	836	857
7. Villupuram	708	1427	1426	1417	1415	1420
8. Cuddalore	931	996	1012	997	1039	1035
9. Dharmapuri	988	1042	1062	1039	1029	1068
10. Salem	916	905	887	937	926	917
11. Namakkal	411	404	381	405	423	435
12. Erode	398	399	536	624	448	463
13. Coimbatore	902	911	922	942	974	947
14. The Nilgiris	190	192	193	188	185	187
15. Karur	227	226	238	243	243	266
16. Perambalur	503	490	496	492	501	503
17. Tiruchirapalli	472	464	467	485	485	504
18. Thanjavur	818	809	820	804	809	815
19. Nagapattinam	594	549	536	544	547	525
20. Tiruvarur	532	518	530	517	526	534
21. Pudukkottai	488	493	498	498	506	511
22. Dindigul	655	650	650	652	660	674
23. Theni	432	420	454	443	469	448
24. Madurai	684	686	687	650	681	694
25. Sivagangai	416	413	427	414	416	419
26. Virudhunagar	517	515	516	542	555	565
27. Ramanathapuram	429	429	430	418	432	435
28. Thoothukudi	577	558	570	573	568	572
29. Tirunelveli	1010	999	1021	1029	1008	1033
30. Kanyakumari	702	689	687	684	685	688
31. Krishnagiri	-	-	-	-	-	-
TOTAL	18452	19007	19391	19335	19458	19684

AAY : Anthyodaya Anna Yojana Scheme

Contd.

22.5 ESSENTIAL COMMODITIES DISTRIBUTED THROUGH FAIR PRICE SHOPS BY DISTRICTS 2003-04 (Contd.)

A: RICE (AAY) (in MTs)

District	Oct. 2003	Nov. 2003	Dec. 2003	Jan. 2004	Feb. 2004	March 2004
1	8	9	10	11	12	13
1. Chennai-North	311	313	344	330	326	334
2. Chennai-South	214	208	224	220	218	224
3. Kancheepuram	692	690	688	671	677	700
4. Tiruvallur	489	490	497	492	496	498
5. Vellore	1484	1458	1413	1485	1467	1478
6. Tiruvannamalai	845	875	879	876	880	876
7. Villupuram	1430	1431	1437	1422	1419	1434
8. Cuddalore	1053	1064	1064	1053	1049	1072
9. Dharmapuri	1064	950	960	1062	510	440
10. Salem	899	925	942	924	953	970
11. Namakkal	443	413	455	471	458	479
12. Erode	458	445	487	513	529	678
13. Coimbatore	916	875	936	979	981	1059
14. The Nilgiris	191	192	197	186	201	104
15. Karur	253	257	266	265	278	283
16. Perambalur	503	503	509	510	511	520
17. Tiruchirapalli	491	493	508	482	512	507
18. Thanjavur	819	821	827	821	823	828
19. Nagapattinam	571	579	583	574	575	587
20. Tiruvarur	535	539	544	542	542	546
21. Pudukkottai	508	523	522	508	511	519
22. Dindigul	661	655	665	662	676	689
23. Theni	396	444	449	451	454	458
24. Madurai	691	695	698	699	702	705
25. Sivagangai	421	429	424	419	426	429
26. Virudhunagar	571	556	557	562	570	581
27. Ramanathapuram	437	438	439	442	444	445
28. Thoothukudi	573	572	581	578	586	592
29. Tirunelveli	1008	1024	1047	1003	1043	1054
30. Kanyakumari	682	682	679	679	678	679
31. Krishnagiri	-	-	-	-	385	571
TOTAL	19609	19539	19821	19881	19880	20339

Contd.

22.5 ESSENTIAL COMMODITIES DISTRIBUTED THROUGH FAIR PRICE SHOPS BY DISTRICTS 2003-04 (Contd.)

B: SUGAR (in MTs)

District	April 2003	May 2003	June 2003	July 2003	August 2003	Sep. 2003
1	2	3	4	5	6	7
1. Chennai-North	594	537	527	576	642	585
2. Chennai-South	708	634	626	664	710	623
3. Kancheepuram	230	198	169	217	335	332
4. Tiruvallur	70	49	46	45	113	116
5. Vellore	128	97	106	214	340	381
6. Tiruvannamalai	90	56	712	695	333	390
7. Villupuram	185	149	151	236	429	494
8. Cuddalore	104	109	96	151	288	267
9. Dharmapuri	295	271	254	313	381	473
10. Salem	269	244	199	326	647	634
11. Namakkal	228	210	153	230	383	466
12. Erode	543	474	454	509	660	643
13. Coimbatore	875	783	726	914	1142	1068
14. The Nilgiris	173	192	173	187	226	246
15. Karur	147	142	129	149	224	239
16. Perambalur	132	111	97	149	211	233
17. Tiruchirapalli	310	220	206	319	505	497
18. Thanjavur	230	192	168	217	325	354
19. Nagapattinam	51	36	29	29	87	106
20. Tiruvarur	107	87	74	94	133	134
21. Pudukkottai	181	162	108	95	254	264
22. Dindigul	66	37	29	68	231	175
23. Theni	55	47	48	83	100	95
24. Madurai	227	276	233	276	401	374
25. Sivagangai	223	196	193	239	304	293
26. Virudhunagar	178	163	145	195	298	308
27. Ramanathapuram	271	344	166	212	382	364
28. Thoothukudi	224	205	201	272	392	382
29. Tirunelveli	467	405	394	511	587	607
30. Kanyakumari	589	554	560	586	601	626
31. Krishnagiri	-	-	-	-	-	-
TOTAL	7950	7180	7172	8771	11664	11769

Contd.

22.5 ESSENTIAL COMMODITIES DISTRIBUTED THROUGH FAIR PRICE SHOPS BY DISTRICTS 2003-04 (Contd.)

B: SUGAR

(in MTs)

District	Oct. 2003	Nov. 2003	Dec. 2003	Jan. 2004	Feb. 2004	March 2004
1	8	9	10	11	12	13
1. Chennai-North	450	385	385	352	365	392
2. Chennai-South	452	393	392	329	359	380
3. Kancheepuram	360	267	255	253	268	295
4. Tiruvallur	163	103	80	89	87	108
5. Vellore	566	469	249	138	347	439
6. Tiruvannamalai	360	244	207	149	244	329
7. Villupuram	549	393	353	343	412	509
8. Cuddalore	283	173	147	117	177	201
9. Dharmapuri	457	374	376	390	178	211
10. Salem	510	431	331	262	448	681
11. Namakkal	378	316	263	296	258	390
12. Erode	575	494	513	500	540	598
13. Coimbatore	1007	864	859	786	596	1061
14. The Nilgiris	203	184	192	159	197	240
15. Karur	223	59	181	144	186	222
16. Perambalur	255	187	197	302	196	228
17. Tiruchirapalli	472	316	279	229	318	432
18. Thanjavur	361	251	240	214	255	288
19. Nagapattinam	249	67	60	52	72	82
20. Tiruvarur	156	104	97	119	113	142
21. Pudukkottai	286	231	224	197	233	271
22. Dindigul	150	102	86	55	154	229
23. Theni	88	85	79	75	112	86
24. Madurai	378	281	270	238	318	387
25. Sivagangai	313	266	267	238	242	294
26. Virudhunagar	290	246	225	200	265	303
27. Ramanathapuram	295	248	239	217	278	302
28. Thoothukudi	351	317	301	264	335	384
29. Tirunelveli	533	515	472	479	493	563
30. Kanyakumari	586	564	563	555	562	581
31. Krishnagiri	-	-	-	-	224	247
TOTAL	11299	8929	8382	7741	8832	10875

Contd.

22.5 ESSENTIAL COMMODITIES DISTRIBUTED THROUGH FAIR PRICE SHOPS BY DISTRICTS 2003-04 (Contd.)

C: WHEAT

(in MTs)

District	April 2003	May 2003	June 2003	July 2003	August 2003	Sep. 2003
1	2	3	4	5	6	7
1. Chennai-North	191	163	161	213	209	217
2. Chennai-South	190	147	159	180	175	176
3. Kancheepuram	109	67	95	134	108	127
4. Tiruvallur	60	32	3	3	75	41
5. Vellore	41	22	45	40	78	180
6. Tiruvannamalai	59	82	331	0	84	47
7. Villupuram	41	96	104	160	194	236
8. Cuddalore	102	73	77	106	113	141
9. Dharmapuri	173	69	75	80	82	134
10. Salem	110	112	92	130	97	129
11. Namakkal	70	73	74	85	72	88
12. Erode	183	127	184	151	73	220
13. Coimbatore	202	292	280	320	74	427
14. The Nilgiris	37	39	52	44	46	77
15. Karur	16	15	41	54	53	67
16. Perambalur	28	19	32	34	36	50
17. Tiruchirapalli	79	94	90	95	124	117
18. Thanjavur	51	39	29	58	92	94
19. Nagapattinam	39	34	26	34	54	67
20. Tiruvarur	51	42	45	51	66	63
21. Pudukkottai	37	32	41	47	49	67
22. Dindigul	117	90	88	86	94	138
23. Theni	55	54	70	72	71	111
24. Madurai	106	97	77	88	77	115
25. Sivagangai	56	52	78	55	63	65
26. Virudhunagar	95	82	82	80	91	102
27. Ramanathapuram	64	59	39	54	49	73
28. Thoothukudi	83	84	79	97	96	115
29. Tirunelveli	74	68	74	98	107	97
30. Kanniyakumari	121	149	150	113	192	205
31. Krishnagiri	-	-	-	-	-	-
TOTAL	2640	2404	2773	2762	2794	3786

Contd.

22.5 ESSENTIAL COMMODITIES DISTRIBUTED THROUGH FAIR PRICE SHOPS BY DISTRICTS 2003-04 (Contd.)

C: WHEAT

(in MTs)

District	Oct. 2003	Nov. 2003	Dec. 2003	Jan. 2004	Feb. 2004	March 2004
1	8	9	10	11	12	13
1. Chennai-North	192	236	279	282	286	309
2. Chennai-South	163	200	239	211	232	248
3. Kancheepuram	130	91	170	149	163	155
4. Tiruvallur	62	25	62	52	94	111
5. Vellore	136	166	245	191	129	266
6. Tiruvannamalai	76	51	96	72	78	97
7. Villupuram	200	185	144	176	194	224
8. Cuddalore	134	127	150	115	115	154
9. Dharmapuri	145	173	186	164	107	128
10. Salem	102	118	156	164	182	213
11. Namakkal	70	62	93	73	97	97
12. Erode	244	222	203	192	248	309
13. Coimbatore	338	346	321	350	350	604
14. The Nilgiris	60	67	80	74	66	76
15. Karur	46	59	78	64	113	77
16. Perambalur	39	39	36	37	42	55
17. Tiruchirapalli	115	119	147	150	153	170
18. Thanjavur	100	97	113	99	143	164
19. Nagapattinam	113	59	68	52	66	91
20. Tiruvarur	52	59	76	52	67	82
21. Pudukkottai	47	64	67	59	60	71
22. Dindigul	136	132	173	141	147	171
23. Theni	78	93	116	134	98	92
24. Madurai	90	107	155	125	153	183
25. Sivagangai	66	71	68	70	75	91
26. Virudhunagar	94	105	117	106	117	128
27. Ramanathapuram	58	72	68	61	76	97
28. Thoothukudi	103	127	129	114	129	142
29. Tirunelveli	99	88	150	128	109	157
30. Kanniyakumari	253	260	331	309	309	361
31. Krishnagiri	-	-	-	-	89	98
TOTAL	3541	3620	4316	3966	4287	5221

No Allotment & Distribution made for Maida and Sooji during the year 2003-2004

Contd.

22.5 ESSENTIAL COMMODITIES DISTRIBUTED THROUGH FAIR PRICE SHOPS BY DISTRICTS 2003-04 (Contd.)

D: KEROSENE

(in KLS)

District	April 2003	May 2003	June 2003	July 2003	August 2003	Sep. 2003
1	2	3	4	5	6	7
1. Chennai-North	5012	4990	4989	4997	5014	4960
2. Chennai-South	4867	4838	4856	4844	4684	4809
3. Kancheepuram	1477	1486	1465	1462	1490	1487
4. Tiruvallur	972	971	967	968	969	960
5. Vellore	2319	1771	1940	1813	2043	2036
6. Tiruvannamalai	1472	1458	1450	1458	1461	1472
7. Villupuram	2224	2205	2227	2183	2205	2203
8. Cuddalore	1690	1675	1638	1633	1672	1682
9. Dharmapuri	1684	1661	1673	1664	1646	1630
10. Salem	3331	3378	3389	3399	3400	3413
11. Namakkal	1461	1464	1458	1478	1463	1467
12. Erode	2935	2926	2925	2929	2927	2918
13. Coimbatore	4546	4652	4659	4202	4580	4591
14. The Nilgiris	1378	1385	1406	1411	1411	1386
15. Karur	996	986	986	994	992	1003
16. Perambalur	825	862	867	876	879	854
17. Tiruchirapalli	2455	2414	2405	2424	2435	2459
18. Thanjavur	1835	1816	1812	1812	1828	1864
19. Nagapattinam	1009	1059	1056	1059	1068	1078
20. Tiruvarur	822	829	834	788	794	812
21. Pudukkottai	908	915	885	916	930	953
22. Dindigul	1677	1672	1669	1669	1660	1662
23. Theni	1088	937	937	938	1075	1080
24. Madurai	3744	3734	3732	3733	3671	3671
25. Sivagangai	884	887	883	885	884	886
26. Virudhunagar	1644	1637	1648	1655	1643	1640
27. Ramanathapuram	886	876	889	888	877	875
28. Thoothukudi	1475	1456	1469	1460	1460	1467
29. Tirunelveli	2660	2637	2642	2645	2637	2639
30. Kanyakumari	1501	1511	1527	1526	1519	1542
31. Krishnagiri	-	-	-	-	-	-
TOTAL	59777	59088	59283	58709	59317	59499

Contd.

22.5 ESSENTIAL COMMODITIES DISTRIBUTED THROUGH FAIR PRICE SHOPS BY DISTRICTS 2003-04 (Concld.)

D: KEROSENE

(in KLS)

District	Oct. 2003	Nov. 2003	Dec. 2003	Jan. 2004	Feb. 2004	March 2004
1	8	9	10	11	12	13
1. Chennai-North	4852	4823	4875	4490	4503	4606
2. Chennai-South	4732	4732	4652	4391	4258	4293
3. Kancheepuram	1471	1501	1504	1513	1462	1458
4. Tiruvallur	916	994	962	966	959	948
5. Vellore	1947	1936	2746	2363	2438	2450
6. Tiruvannamalai	1455	1452	1418	1415	1474	1476
7. Villupuram	2184	2182	2183	2182	2219	2222
8. Cuddalore	1682	1682	1600	1581	1651	1640
9. Dharmapuri	1652	1636	1690	1689	909	916
10. Salem	3377	3334	3453	3374	3422	3436
11. Namakkal	1463	1452	1451	1453	1500	1504
12. Erode	2756	2911	2845	2834	2859	2791
13. Coimbatore	4579	4575	4758	4620	4699	4709
14. The Nilgiris	1392	1372	1461	1452	1493	1279
15. Karur	995	1001	1015	991	1012	987
16. Perambalur	842	843	870	890	904	893
17. Tiruchirapalli	2435	2489	2354	2299	2385	2403
18. Thanjavur	1826	1874	1836	1787	1879	2477
19. Nagapattinam	1090	1071	1065	934	958	945
20. Tiruvarur	838	814	859	791	867	856
21. Pudukkottai	919	915	906	858	915	913
22. Dindigul	1656	1651	1688	1687	1708	1698
23. Theni	1077	1077	1138	1132	1143	1157
24. Madurai	3674	3672	3862	3874	4117	4040
25. Sivagangai	886	884	868	862	860	865
26. Virudhunagar	1632	1634	1696	1675	1732	1722
27. Ramanathapuram	877	871	888	898	947	938
28. Thoothukudi	1457	1461	1406	1392	1370	1419
29. Tirunelveli	2543	2609	2639	2580	2615	2644
30. Kanyakumari	1506	1491	1513	1457	1448	1566
31. Krishnagiri	-	-	-	-	812	892
TOTAL	58711	58939	60201	58430	59518	60143

Source : Commissioner of Civil Supplies and Consumer Protection Department, Chennai- 5.

22.6 OFF-TAKE OF ESSENTIAL COMMODITIES DURING THE YEAR 2000, 2001, 2002 AND 2003

Month	Rice (in MTS)			
	2000	2001	2002 (*)	2003 (*)
January	181045	177755	195826	175408
February	172972	168005	194868	170547
March	171102	167885	189816	165923
April	165037	166546	186997	153722
May	168845	168417	187626	149672
June	173358	171019	190158	150773
July	180922	180477	185703	155524
August	183220	185209	182177	159164
September	180738	188431	193162	184344
October	175860	191997	170533	180825
November	180589	194249	166899	178714
December	183073	193438	176750	181362
TOTAL	2116761	2153428	2220515	2005978

* - including 'AAY' Rice

Contd.

22.6 OFF-TAKE OF ESSENTIAL COMMODITIES DURING THE YEAR 2000, 2001, 2002 AND 2003 (Contd.)

Month	Sugar (in MTS)			
	2000	2001	2002	2003
January	24243	23568	21937	11543
February	24976	22536	21557	9737
March	25010	22948	18992	8651
April	24490	23546	20374	7950
May	24927	24057	20441	7180
June	24439	24165	19672	7172
July	24610	23621	19613	8771
August	25397	23807	18486	11664
September	25431	23598	18420	11769
October	24273	23482	17979	11299
November	22691	24220	15269	8929
December	23007	21469	13835	8382
TOTAL	293494	281017	226575	113047

Contd.

22.6 OFF-TAKE OF ESSENTIAL COMMODITIES DURING THE YEAR 2000, 2001, 2002 AND 2003 (Contd.)

Month	Kerosene (in KLS)			
	2000	2001	2002	2003
January	77723	77051	66487	62169
February	78083	77001	65841	61751
March	76460	76137	63939	61951
April	75465	75233	62848	59777
May	73614	70340	62246	59088
June	73461	69162	62365	59283
July	73825	67913	62146	58709
August	75407	67955	62334	59317
September	75000	66697	61766	59499
October	73203	66470	62126	58711
November	74858	66872	61452	61766
December	81078	65744	60919	60201
TOTAL	908177	846575	754469	722222

Contd.

22.6 OFF-TAKE OF ESSENTIAL COMMODITIES DURING THE YEAR 2000, 2001, 2002 AND 2003 (Concld.)

Month	Wheat (in MTS)			
	2000	2001	2002	2003
January	6693	2217	151	2202
February	5993	2255	140	2652
March	6617	2080	211	2921
April	3703	1850	149	2640
May	2739	1813	106	2404
June	2164	2093	107	2773
July	1688	2022	37	2762
August	984	1157	548	2794
September	486	667	1785	3786
October	210	233	2186	3541
November	1424	142	1846	3620
December	2309	196	2521	4316
TOTAL	35010	1625	9787	36411

Source: Commissioner of Civil Supplies and Consumer Protection Department, Chennai- 5.

22.7 TAMIL NADU WAREHOUSING CORPORATION

Description	Unit	Owned	Hired	Total
2003-04 (As on 31.3.2004)				
1. Godowns (Warehouse Centres)	Nos.	56	9	65
2. Storage Capacity	Mts.	600210	23073	623283
3. Percentage of occupancy	%	--	--	55%
2002-03				
4. Gross Income (Rs. in Lakhs)				1697.33
5. Net profit (Rs. in Lakhs)				331.28

Source: The Chairman cum Managing Director,
Tamilnadu Warehousing Corporation, Chennai-32.

23. ROAD AND TRANSPORT

23.1 LENGTH OF ROADS 2002-03 (Provisional)

(in Kilometres)

Districts	Surfaced Roads			
	Cement Concrete	Bitumi-Nous	Water Bound mecadam	Total
1	2	3	4	5
1. Chennai	22.650	390.170	5.120	417.940
2. Kancheepuram	274.680	4879.646	831.321	5985.647
3. Thiruvallur	96.108	4047.259	896.957	5040.324
4. Cuddalore	89.416	3513.582	460.680	4063.678
5. Villupuram	165.693	5503.961	385.883	6055.537
6. Vellore	312.390	5249.700	574.605	6136.695
7. Thiruvannamalai	90.725	4497.921	656.957	5245.603
8. Salem	515.657	5039.229	1319.223	6874.109
9. Namakkal	156.873	3677.215	1109.126	4943.214
10. Dharmapuri	210.684	5716.304	1170.384	7097.372
11. Erode	193.280	7279.736	1159.744	8632.760
12. Coimbatore	291.582	8928.830	975.906	10196.318
13. The Nilgiris	62.633	2034.198	604.693	2701.524
14. Tiruchirappalli	94.237	3882.829	1015.812	4992.878
15. Karur	68.028	2256.738	446.632	2771.398
16. Perambalur	11.836	2417.583	544.425	2973.844
17. Pudukkottai	23.383	3363.755	914.958	4302.096
18. Thanjavur	173.576	4471.120	542.360	5187.056
19. Nagapattinam	85.757	2429.106	492.871	3007.734
20. Thiruvarur	50.192	2355.340	957.342	3362.874
21. Madurai	42.900	3081.598	464.816	3589.314
22. Theni	101.657	1707.342	184.853	1993.852
23. Dindigul	136.183	4171.163	784.794	5092.140
24. Ramanathapuram	100.007	2955.891	891.470	3947.368
25. Virudhunagar	215.818	3027.811	252.880	3496.509
26. Sivagangai	49.251	3875.122	618.787	4543.160
27. Tirunelveli	353.754	5044.412	606.745	6004.911
28. Thoothukudi	101.641	3467.405	391.455	3960.501
29. Kanyakumari	377.485	3142.317	788.654	4308.456
STATE	4468.076	112407.283	20049.453	136924.812

Contd.

23.1 LENGTH OF ROADS 2002-03 (Provisional) (Concld.)

(in Kilometres)

Districts	Un-Surfaced Roads	Grand Total
1	6	7
1. Chennai	19.470	437.410
2. Kancheepuram	882.000	6867.647
3. Thiruvallur	803.444	5843.768
4. Cuddalore	648.663	4712.341
5. Villupuram	1805.088	7860.625
6. Vellore	1678.491	7815.186
7. Thiruvannamalai	1393.082	6638.685
8. Salem	1615.817	8489.926
9. Namakkal	1244.288	6187.502
10. Dharmapuri	2367.153	9464.525
11. Erode	3026.004	11658.764
12. Coimbatore	2687.587	12883.905
13. The Nilgiris	1007.283	3708.807
14. Tiruchirappalli	1771.641	6764.519
15. Karur	2164.881	4936.279
16. Perambalur	1188.829	4162.673
17. Pudukkottai	2008.905	6311.001
18. Thanjavur	1792.516	6979.572
19. Nagapattinam	1864.675	4872.409
20. Thiruvarur	1557.996	4920.870
21. Madurai	585.458	4174.772
22. Theni	555.713	2549.565
23. Dindigul	1820.878	6913.018
24. Ramanathapuram	1421.782	5369.150
25. Virudhunagar	839.812	4336.321
26. Sivagangai	1142.794	5685.954
27. Tirunelveli	1966.701	7971.612
28. Thoothukudi	748.884	4709.385
29. Kanyakumari	1011.200	5319.656
STATE	41621.035	178545.847

Source: 1) The Chief Engineer, National Highways, Chennai-5.
2) The Chief Engineer , Highways & Rural Works, Chennai-5.
3) The Department of Economics & Statistics, Chennai-6.
4) The Director of Town Panchayat, Chennai-108.
5) The Director of Rural Development, Chennai-15. & The Principal Chief Conservator of Forest, Chennai-15.

23.2 NUMBER OF ACCIDENTS AND PERSONS INVOLVED

(Numbers)

Type	2002		2003	
	Accidents	Persons	Accidents	Persons
Fatal	9012	9939	8393	9275
Grievously Injured	5830	8697	5163	8557
Minor Injured	32183	46433	31600	46685
Non-Injured	6478	0	5869	0
TOTAL	53503	65069	51025	64517

Source: Director General of Police, Chennai-4.

23.3 ROAD ACCIDENTS BY DISTRICTS 2003

City/District	Total No. of Accidents	No. of Persons Injured	No. of Persons Killed
1. Chennai City	4202	4307	529
2. Salem City	686	735	103
3. Madurai City	793	711	69
4. Coimbatore City	1136	976	157
5. Tirunelveli City	379	428	63
6. Trichy City	876	891	143
7. Chengai East	3575	2529	626
8. Kancheepuram	2481	2528	651
9. Thiruvallur	1038	1010	215
10. Cuddalore	2455	3038	333
11. Villupuram	2684	2896	626
12. Vellore	2071	2177	431
13. Thiruvannamalai	1113	1492	198
14. Dharmapuri	2129	2551	317
15. Salem	1446	1465	290
16. Namakkal	1161	1218	279
17. Erode	2351	2854	465
18. The Nilgiris	323	419	24
19. Coimbatore District	3089	2652	646
20. Trichy	1135	1420	310
21. Perambalur	536	831	122
22. Karur	853	995	190
23. Nagapattinam	996	1187	115
24. Thanjavur	2100	2072	271
25. Thiruvarur	664	982	91
26. Madurai	1685	2010	320
27. Pudukkottai	943	1056	152
28. Dindigul	1576	2000	329
29. Theni	755	1089	109
30. Sivagangai	728	911	157
31. Virudhunagar	1015	1174	227
32. Ramanathapuram	594	611	102
33. Tirunelveli	1169	1592	239
34. Kanyakumari	963	1026	165
35. Thoothukudi	1111	1369	194
36. Railway Police, Trichy	70	18	9
37. Railway Police, Chennai	144	22	8
Total	51025	55242	9275

Source: Director General of Police, Chennai-4

23.4 REGISTERED MOTOR VEHICLES BY DISTRICTS 2003-04

District	Commercial			
	Stage Carriages		Mini	Auto
	Public	Private	Buses	Rickshaws
1	2	3	4	5
S.T.A	1152	203	0	0
1. Chennai	3673	4	0	37714
2. Kancheepuram	661	157	83	8367
3. Thiruvallur	160	110	67	3028
4. Vellore	559	411	81	6417
5. Thiruvannamalai	196	286	152	1773
6. Cuddalore	363	290	116	2817
7. Villupuram	588	305	157	1880
8. Salem	554	408	153	4277
9. Namakkal	236	318	201	435
10. Dharmapuri	655	340	118	2023
11. Erode	580	384	161	2647
12. Coimbatore	1238	587	224	8521
13. The Nilgiris	366	0	99	1907
14. Tiruchirappalli	512	409	184	4950
15. Karur	106	254	127	806
16. Perambalur	170	96	139	332
17. Pudukkottai	313	170	49	923
18. Thanjavur	581	212	195	3074
19. Nagapattinam	170	92	133	1806
20. Thiruvarur	162	85	96	1191
21. Madurai	782	169	234	6055
22. Theni	228	74	90	1002
23. Dindigul	492	311	126	2607
24. Ramanathapuram	311	66	47	2299
25. Virudhunagar	335	183	127	1363
26. Sivagangai	284	133	60	1012
27. Tirunelveli	573	303	187	4735
28. Thoothukudi	317	171	170	1954
29. Kanyakumari	677	0	240	4022
STATE	16994	6531	3816	119937

Contd.

23.4 REGISTERED MOTOR VEHICLES BY DISTRICTS 2003-04 (Contd.)

District	Commercial				
	Ordinary Taxi	MOTOR CAB		MAXI CAB	
		State	All India	State	All India
1	6	7	8	9	10
S.T.A	0	0	0	0	0
1. Chennai	277	5379	2312	3883	233
2. Kancheepuram	120	1440	657	1422	38
3. Thiruvallur	0	383	178	1129	47
4. Vellore	29	230	132	474	17
5. Thiruvannamalai	6	74	66	269	15
6. Cuddalore	4	1746	25	1038	20
7. Villupuram	21	822	29	599	18
8. Salem	2	1272	41	764	38
9. Namakkal	1	680	3	403	8
10. Dharmapuri	0	201	40	317	17
11. Erode	0	1526	86	675	9
12. Coimbatore	66	3359	272	1790	86
13. The Nilgiris	52	526	82	418	35
14. Tiruchirappalli	17	2364	24	977	22
15. Karur	0	268	25	143	6
16. Perambalur	0	325	2	268	8
17. Pudukkottai	1	752	3	438	3
18. Thanjavur	42	1930	67	998	50
19. Nagapattinam	4	1749	66	822	24
20. Thiruvarur	0	1117	0	302	7
21. Madurai	1	1546	115	1329	29
22. Theni	0	371	48	647	14
23. Dindigul	22	1103	52	644	3
24. Ramanathapuram	0	363	21	550	3
25. Virudhunagar	0	642	38	841	10
26. Sivagangai	9	707	54	167	3
27. Tirunelveli	107	2624	110	1096	43
28. Thoothukudi	71	1241	59	956	17
29. Kanyakumari	34	1648	48	1476	60
STATE	886	36388	4655	24835	883

Contd.

23.4 REGISTERED MOTOR VEHICLES BY DISTRICTS 2003-04 (Contd.)

District	*Commercial*			
	OMNI BUSES		*Private Service Vehicle*	*School Bus*
	State	*All India*		
1	*11*	*12*	*13*	*14*
S.T.A	0	0	0	0
1. Chennai	140	62	756	852
2. Kancheepuram	5	3	343	403
3. Thiruvallur	0	2	160	166
4. Vellore	6	4	192	227
5. Thiruvannamalai	1	2	156	27
6. Cuddalore	4	1	64	49
7. Villupuram	8	0	12	201
8. Salem	19	16	116	279
9. Namakkal	9	7	96	283
10. Dharmapuri	1	0	27	408
11. Erode	4	0	159	170
12. Coimbatore	18	8	533	772
13. The Nilgiris	2	1	104	55
14. Tiruchirappalli	27	20	183	144
15. Karur	8	2	24	15
16. Perambalur	1	0	38	44
17. Pudukkottai	9	2	28	46
18. Thanjavur	5	0	61	19
19. Nagapattinam	0	0	24	42
20. Thiruvarur	0	0	3	7
21. Madurai	34	5	250	348
22. Theni	6	2	154	43
23. Dindigul	1	1	63	280
24. Ramanathapuram	0	0	52	32
25. Virudhunagar	3	1	252	169
26. Sivagangai	0	0	156	50
27. Tirunelveli	4	4	90	266
28. Thoothukudi	3	0	243	94
29. Kanyakumari	0	0	35	215
STATE	318	143	4374	5706

Contd.

23.4 REGISTERED MOTOR VEHICLES BY DISTRICTS 2003-04 (Contd.)

District	Commercial				
	Ambu-lance	Fire Fighter	Light Com-mercial Vehicle	State Permit	
				Lorries	AV *
1	15	16	17	18	19
S.T.A	0	0	0	0	0
1. Chennai	728	64	8837	16713	1253
2. Kancheepuram	94	30	2168	4407	63
3. Thiruvallur	40	7	1194	4920	58
4. Vellore	48	20	369	6554	124
5. Thiruvannamalai	44	10	499	2224	98
6. Cuddalore	73	25	274	2911	488
7. Villupuram	51	67	375	2478	334
8. Salem	76	33	5322	6409	266
9. Namakkal	48	8	2074	3956	2561
10. Dharmapuri	64	19	1256	3450	94
11. Erode	98	48	7346	9917	287
12. Coimbatore	221	93	10921	11372	1014
13. The Nilgiris	96	15	506	1102	160
14. Tiruchirappalli	95	34	2925	3613	479
15. Karur	51	7	1245	2032	169
16. Perambalur	20	1	148	873	17
17. Pudukkottai	69	19	458	1909	100
18. Thanjavur	38	16	958	2288	117
19. Nagapattinam	23	43	1057	515	121
20. Thiruvarur	5	1	352	845	6
21. Madurai	120	63	3321	4015	160
22. Theni	45	10	395	982	290
23. Dindigul	50	15	1309	2679	107
24. Ramanathapuram	50	6	515	660	85
25. Virudhunagar	124	23	1985	2008	124
26. Sivagangai	43	6	228	1395	430
27. Tirunelveli	159	40	2668	2026	185
28. Thoothukudi	105	28	1166	2774	125
29. Kanyakumari	94	34	2369	2159	77
STATE	2772	785	62240	107186	9392

* AV- Articulated Vehicles

Contd.

23.4 REGISTERED MOTOR VEHICLES BY DISTRICTS 2003-04 (Contd.)

District	Commercial			
	National Permit		Tractors & Trailors	Total Commercial Vehicles
	Lorries	AV		
1	20	21	22	23
S.T.A	0	0	0	1355
1. Chennai	2941	666	673	87160
2. Kancheepuram	225	9	2077	22772
3. Thiruvallur	465	99	487	12700
4. Vellore	1629	40	1276	18839
5. Thiruvannamalai	570	1	396	6865
6. Cuddalore	571	3	1701	12583
7. Villupuram	695	8	1679	10327
8. Salem	2483	36	1603	24167
9. Namakkal	5584	472	2128	19511
10. Dharmapuri	423	18	892	10363
11. Erode	1382	5	2568	28052
12. Coimbatore	2130	7	2945	46177
13. The Nilgiris	244	0	428	6198
14. Tiruchirappalli	809	150	1649	19587
15. Karur	556	53	959	6856
16. Perambalur	147	13	1250	3892
17. Pudukkottai	116	2	719	6129
18. Thanjavur	109	0	1720	12480
19. Nagapattinam	169	12	1572	8444
20. Thiruvarur	28	26	354	4587
21. Madurai	452	0	1740	20768
22. Theni	313	1	1014	5729
23. Dindigul	230	386	1482	11963
24. Ramanathapuram	66	0	868	5994
25. Virudhunagar	614	10	1209	10061
26. Sivagangai	41	0	560	5338
27. Tirunelveli	228	11	2496	17955
28. Thoothukudi	391	260	850	10995
29. Kanyakumari	167	2	968	14325
STATE	23778	2290	38263	472172

Contd.

23.4 REGISTERED MOTOR VEHICLES BY DISTRICTS 2003-04 (Contd.)

District	Non-Commercial Vehicles		
	Motor Cycles	Scooter	Mopeds
1	24	25	26
S.T.A	0	0	0
1. Chennai	483971	248025	455688
2. Kancheepuram	101948	42537	155935
3. Thiruvallur	81170	25132	48104
4. Vellore	64061	30837	100824
5. Thiruvannamalai	26424	5177	58729
6. Cuddalore	49284	20965	77767
7. Villupuram	20891	7561	49352
8. Salem	84528	41560	198113
9. Namakkal	46190	24836	163206
10. Dharmapuri	46299	14621	103835
11. Erode	71099	48374	155823
12. Coimbatore	252210	157149	372473
13. The Nilgiris	11667	4053	2050
14. Tiruchirappalli	63111	24847	120870
15. Karur	21842	12739	56586
16. Perambalur	13125	785	14005
17. Pudukkottai	23200	10191	44331
18. Thanjavur	41366	8261	63329
19. Nagapattinam	21355	9060	32771
20. Thiruvarur	10316	2800	15520
21. Madurai	96410	44263	104053
22. Theni	17464	9390	27378
23. Dindigul	31858	15280	63249
24. Ramanathapuram	17186	5893	19492
25. Virudhunagar	37128	21123	69186
26. Sivagangai	24064	13763	28673
27. Tirunelveli	52822	32280	70841
28. Thoothukudi	35061	15584	49499
29. Kanyakumari	37799	13990	31148
STATE	1883849	911076	2752830

Contd.

23.4 REGISTERED MOTOR VEHICLES BY DISTRICTS 2003-04 (Contd.)

District	Non-Commercial Vehicles		
	Tricycle Auto	Motor Car	Jeep
1	27	28	29
S.T.A	--	--	--
1. Chennai	2565	273735	8754
2. Kancheepuram	303	27035	1495
3. Thiruvallur	0	6058	610
4. Vellore	96	13062	1197
5. Thiruvannamalai	18	8003	568
6. Cuddalore	28	6720	1155
7. Villupuram	17	2681	907
8. Salem	63	26820	2214
9. Namakkal	13	7678	1372
10. Dharmapuri	28	2735	475
11. Erode	59	13850	1436
12. Coimbatore	324	84181	6259
13. The Nilgiris	23	4800	3943
14. Tiruchirappalli	38	15686	1061
15. Karur	14	4164	536
16. Perambalur	13	870	16
17. Pudukkottai	24	1452	209
18. Thanjavur	7	5159	621
19. Nagapattinam	19	1408	203
20. Thiruvarur	18	1525	9
21. Madurai	77	13687	817
22. Theni	36	2204	431
23. Dindigul	41	4505	612
24. Ramanathapuram	10	1802	377
25. Virudhunagar	20	5735	585
26. Sivagangai	52	2561	306
27. Tirunelveli	98	10764	1248
28. Thoothukudi	36	7967	1149
29. Kanyakumari	43	8102	725
STATE	4083	564949	39290

Contd.

23.4 REGISTERED MOTOR VEHICLES BY DISTRICTS 2003-04 (Contd.)

District	Non-Commercial Vehicles			
	Station Wagon	Tractor	Three Wheelers	Four Wheelers
1	30	31	32	33
S.T.A	--	--	--	--
1. Chennai	335	1179	5140	1310
2. Kancheepuram	84	5670	229	570
3. Thiruvallur	246	1084	100	79
4. Vellore	22	3278	127	90
5. Thiruvannamalai	11	3063	375	80
6. Cuddalore	69	4512	456	126
7. Villupuram	77	2838	82	120
8. Salem	152	3968	1258	167
9. Namakkal	33	3445	1341	56
10. Dharmapuri	22	3186	613	49
11. Erode	108	6507	1064	252
12. Coimbatore	362	9057	6155	323
13. The Nilgiris	245	1076	42	174
14. Tiruchirappalli	79	3810	1489	305
15. Karur	22	1499	439	117
16. Perambalur	0	58	421	18
17. Pudukkottai	29	1902	70	39
18. Thanjavur	77	3342	391	228
19. Nagapattinam	6	1584	190	110
20. Thiruvarur	0	679	268	34
21. Madurai	77	3591	512	480
22. Theni	30	1483	26	45
23. Dindigul	13	1206	265	30
24. Ramanathapuram	3	613	116	19
25. Virudhunagar	48	710	400	223
26. Sivagangai	24	701	93	66
27. Tirunelveli	163	3052	843	241
28. Thoothukudi	99	1550	185	181
29. Kanyakumari	20	1415	646	342
STATE	2456	76058	23336	5874

Contd.

23.4 REGISTERED MOTOR VEHICLES BY DISTRICTS 2003-04 (Concld.)

District	Non-Commercial Vehicles			
	Road Rollers	Others	Total Non-Commercial Vehicles	Grand Total
1	34	35	36	37
S.T.A	--	--	--	1355
1. Chennai	60	6522	1487284	1574444
2. Kancheepuram	20	248	336074	358846
3. Thiruvallur	26	356	162965	175665
4. Vellore	11	507	214112	232951
5. Thiruvannamalai	11	504	102963	109828
6. Cuddalore	15	567	161664	174247
7. Villupuram	12	715	85253	95580
8. Salem	11	557	359411	383578
9. Namakkal	10	409	248589	268100
10. Dharmapuri	8	255	172126	182489
11. Erode	58	329	298959	327011
12. Coimbatore	58	522	889073	935250
13. The Nilgiris	10	101	28184	34382
14. Tiruchirappalli	17	496	231809	251396
15. Karur	9	80	98047	104903
16. Perambalur	0	11	29322	33214
17. Pudukkottai	11	214	81672	87801
18. Thanjavur	9	579	123369	135849
19. Nagapattinam	7	50	66763	75207
20. Thiruvarur	0	907	32076	36663
21. Madurai	60	757	264784	285552
22. Theni	13	108	58608	64337
23. Dindigul	8	44	117111	129074
24. Ramanathapuram	8	77	45596	51590
25. Virudhunagar	13	88	135259	145320
26. Sivagangai	9	95	70407	75745
27. Tirunelveli	11	500	172863	190818
28. Thoothukudi	6	158	111475	122470
29. Kanyakumari	3	250	94483	108808
STATE	494	16006	6280301	6752473

Source: Commissioner of Transport, Chennai-5

23.5 TRANSPORT CORPORATIONS IN TAMIL NADU 2003-04

Name of the State Transport Corporations before Amalgamation	Name of the State Transport Corporations after Amalgamation	Head Quarters	Principal area of Operation	Fleet Strength as on 31.3.2004
1	2	3	4	5
1. Metropolitan Transport Corporation (Chennai Dn-I) Ltd., Chennai. 2. Metropolitan Transport Corporation (Chennai Dn-II) Ltd., Chennai.	1. Metropolitan Transport Corporation (Chennai) Ltd., Chennai-2.	Chennai	Chennai Metropolitan area	2773
3. State Express Transport Corporation (T.N. Dn-I) Ltd., Chennai. 4. State Express Transport Corporation (T.N. Dn-II) Ltd., Chennai.	2. State Express Transport Corporation (T.N.) Ltd., Chennai-2.	Chennai	Tamil Nadu & Neighbouring States	891
5. Tamil Nadu State Transport Corporation (Villupuram Dn-I) Ltd, Villupuram. 6. Tamil Nadu State Transport Corporation (Villupuram Dn-II) Ltd, Vellore. 7. Tamil Nadu State Transport Corporation (Villupuram Dn-III) Ltd, Kancheepuram.	3. Tamil Nadu State Transport Corporation (Villupuram) Ltd, Villupuram.	Villupuram	Villupuram , Cuddalore, Thiruvannamalai, Thiruvallur & Kancheepuram Districts.	2639
8. Tamil Nadu State Transport Corporation (Salem Dn-I) Ltd, Salem. 9. Tamil Nadu State Transport Corporation (Salem Dn-II) Ltd, Dharmapuri.	4. Tamil Nadu State Transport Corporation (Salem) Ltd, Salem.	Salem	Salem, Namakkal, Dharmapuri and Krishnagiri Districts.	1600
10. Tamil Nadu State Transport Corporation (Coimbatore Dn-I) Ltd, Coimbatore. 11. Tamil Nadu State Transport Corporation (Coimbatore Dn-II) Ltd, Erode. 12. Tamil Nadu State Transport Corporation (Coimbatore Dn-III) Ltd, Ooty.	5. Tamil Nadu State Transport Corporation (Coimbatore) Ltd, Coimbatore.	Coimbatore	Coimbatore, Erode and The Nilgiris Districts	2459

Contd.

23.5 TRANSPORT CORPORATIONS IN TAMIL NADU 2003-04 (Concld.)

Name of the State Transport Corporations before Amalgamation	*Name of the State Transport Corporations after Amalgamation*	*Head Quarters*	*Principal area of Operation*	*Fleet Strength as on 31.3.2004*
1	*3*	*4*	*5*	*6*
13. Tamil Nadu State Transport Corporation (Kumbakonam Dn-I) Ltd, Kumbakonam. 14. Tamil Nadu State Transport Corporation (Kumbakonam Dn-II) Ltd, Trichy. 15. Tamil Nadu State Transport Corporation (Kumbakonam Dn-III) Ltd, Karaikudi. 16. Tamil Nadu State Transport Corporation (Kumbakonam Dn-IV) Ltd, Pudukkottai.	Tamil Nadu State Transport Corporation (Kumbakonam) Ltd, Kumbakonam	Kumbakonam	Thanjavur, Nagapattinam, Thiruvarur, Karur, Tiruchirappalli, Perambalur, Sivaganga, Ramanathapuram and Pudukkottai Districts.	2820
17. Tamil Nadu State Transport Corporation, (Madurai Dn-I) Ltd. Madurai. 18. Tamil Nadu State Transport Corporation (Madurai Dn-II) Ltd, Tirunelveli. 19. Tamil Nadu State Transport Corporation (Madurai Dn-III) Ltd., Nagercoil. 20. Tamil Nadu State Transport Corporation (Madurai Dn-IV) Ltd., Dindigul. 21. Tamil Nadu State Transport Corporation (Madurai Dn-V) Ltd., Virudhunagar.	Tamil Nadu State Transport Corporation, (Madurai) Ltd., Madurai	Madurai	Madurai, Tirunelveli, Kanyakumari, Thoothukudi, Nagercoil, Dindigul, Theni and Virudhunagar Districts	3482

Source: Transport Department (Chairman's Cell), Chennai-9

23.6 SELECT INDICATORS OF OVERALL PERFORMANCE OF STATE TRANSPORT CORPORATIONS 2003-04

(Upto March 2004)

Item	*Unit*	*Performance*
No. of Transport Corporations	Nos.	7
Fleet Strength	Nos.	16664
Total Kilometre Operated per day	in Lakh Kms.	63.90
Total Passengers carried per day	in Lakhs.	160.33
Fleet utilisation	Percentage	92.17
Kilometre efficiency (excluding specials)	Percentage	97.82
Kilometre efficiency (including specials)	Percentage	101.74
Fuel Performance (KMPL)	KMPL	4.42
New Buses introduced during the year	Nos.	673

Source: Transport Department, Chennai-9

23.7 PERFORMANCE OF ALL STATE TRANSPORT UNDERTAKINGS IN TAMILNADU

Particulars	*1999-00*	*2000-01*	*2001-02*	*2002-03*	*2003-04*
Fleet Strength	17035	16969	16797	16670	16664
Effective Kilometres (in Lakhs)	22991	22902	22358	22937	23325
No. of Routes	8997	8893	8252	8349	8225
No. of new routes Introduced	106	117	27	63	27
No. of Villages Benefitted	72	104	76	39	22
Population Benefitted (in Lakhs)	0.55	0.69	0.66	0.41	0.35
Total No. of Employees	126239	127055	124211	120380	116751

Source: Transport Department, (Chairman's Cell) Chennai-9

23.8 PUBLIC SERVICES RENDERED BY THE STATE TRANSPORT UNDERTAKINGS 2003-04

State Transport Undertakings	*No. of New Routes Operated*	*No. of Villages Covered*	*Population Benefitted (in Lakhs)*
1. Metropolitan Transport Corporation, Chennai.	0	0	0
2. State Express Transport Corporation , Chennai.	2	0	0
3. Tamil Nadu State Transport Corporation, Villupuram.	3	2	0.02
4. Tamil Nadu State Transport Corporation, Salem.	0	0	0
5. Tamil Nadu State Transport Corporation, Coimbatore.	7	6	0.02
6. Tamil Nadu State Transport Corporation, Kumbakonam.	0	5	0.02
7. Tamil Nadu State Transport Corporation, Madurai.	15	9	0.29
Total	27	22	0.35

Source: Transport Department, Chennai-9.

23.9 RAILWAYS IN TAMIL NADU 2003-04

Item	Unit	Actual
1 Route Length (A+B)	K.M.	4015.86
A. Broad Gauge	K.M.	2061.19
(a) Electrified	K.M.	917.59
(b) Non Electrified	K.M.	1143.60
B. Metre Gauge	K.M.	1954.67
(a) Electrified	K.M.	159.87
(b) Non Electrified	K.M.	1794.80
2 Track Length (B.G. & M.G.) (A+B)	K.M.	6093.23
A. Broad Gauge	K.M.	3885.53
(a) Electrified	K.M.	2167.23
(b) Non Electrified	K.M.	1718.30
B. Metre Gauge	K.M.	2207.70
(a) Electrified	K.M.	214.03
(b) Non Electrified	K.M.	1993.67
3 Railway Stations (A +B + C)	K.M.	528
A. Broad Gauge	No.	294
B. Metre Gauge	No.	183
C. Broad Gauge and Metre Gauge Combined	No.	51

Source: General Manager, Southern Railway, Chennai-3.

23.10 PORT DEVELOPMENT
VESSELS ENTERED AND CARGO HANDLED 2003-04

Name of the Port	Vessels entered (Nos.)	Cargo handled (MT)
A. Major Ports:		
1. Chennai	2140	36.71
2. Thoothukudi	1517	13678421
3. Ennore Port Limited	166	9276704
B. Minor Ports:		
1. Cuddalore	--	--
2. Nagapattinam	35	306875
3. Rameswaram	--	--
4. Pamban	--	--
5. Colachel	--	--
6. Kanyakumari	--	--
7. Valinokkam	--	--
8. Ennore Minor Port	9	54038
9. PY-3 Oil Field	15	177506
10. Thirukkadaiyur	11	151114
11. Kudankulam	1	603
12. Thiruchopuram	Non-operational Ports	
13. Punnakkayal	Non-operational Ports	
14. Manappad	Non-operational Ports	
15. Kattupalli	Non-operational Ports	

Source: 1. Deputy Director, Madras Port Trust, Chennai - 1.
2. Tamil Nadu Maritime Board, Chennai - 17.
3. Thoothukudi Port, Thoothukudi
4. Ennore Port Limited, Ennore.

23.11 AIR PORTS IN TAMIL NADU 2003-04

Airport	Passengers			
	Em barked	Disem-barked	Transit	Total
1	2	3	4	5
1. INTERNATIONAL AIRPORT, CHENNAI				
a) International	1014817	990824	48402	2054043
b) Domestic	1295624	1206154	0	2501778
2. DOMESTIC AIRPORT				
a) Chennai	Not Available			
b) Coimbatore				
c) Madurai				
d) Tiruchirappalli				

Contd.

23.11 AIR PORTS IN TAMIL NADU 2003-04 (Concld.)

Airport	Cargo Handled (Tonnes)		
	Loaded	Unloaded	Total
1	6	7	8
1. INTERNATIONAL AIRPORT, CHENNAI			
a) International	68443	51120	119563
b) Domestic	20152	14408	34560
2. DOMESTIC AIRPORT			
a) Chennai	Not Available		
b) Coimbatore			
c) Madurai			
d) Tiruchirappalli			

Source: Airports Authority of India (IAD), Chennai Airport, Chennai – 27.

23.12 TIME SERIES DATA - TRANSPORT DEVELOPMENT IN TAMIL NADU

Year	Road Length (Km.)				Registered Motor Vehicles (Nos.)	
	National Highways	State Highways	Corporations & Municipalities	Town Panchayats and Panchyat Unions	Commercial	Non-Commercial
1987-88	1884	45181	8940	114868	160639	844601
1988-89	2002	41343	9190	112965	186525	962359
1989-90	2003	47582	9361	112164	195392	1216028
1990-91	2003	48955	9788	110055	208391	1330350
1991-92	2002	50109	9806	107990	221673	1503127
1992-93	2002	51144	10521	110078	238990	1682450
1993-94	2002	52615	12327	94850	258109	1894835
1994-95	2002	53868	12554	108482	280512	2142936
1995-96	2003	54972	12579	109227	283404	2488442
1996-97	2003	53417	13340	109801	309817	2872002
1997-98	2582	56822	13721	109686	344244	3270004
1998-99	3773	56391	13978	84722	368922	3701812
1999-00	3789	55352	14294	95465	399300	4207928
2000-01	3865	55397	14612	98407	421365	4740717
2001-02	3850	55488	11426	102155	432106	5225991
2002-03	3851	55755	13041	102492	472172	6280301

Source: Respective Heads of Departments

23.13 MODE OF VEHICULAR SERVICE ON ROAD AND THEIR GROWTH IN TAMILNADU

Year	Transport	Non-Transport	Total
1995-96	283404	2488442	2771846
1996-97	309817	2872002	3181819
1997-98	344244	3270004	3614248
1998-99	368922	3701812	4070734
1999-00	399300	4207928	4607228
2000-01	421365	4740717	5122082
2001-02	432106	5225991	5658097
2002-03	457448	5751589	6209037
2003-04	472172	6280301	6752473

Source: Commissioner of Transport, Chennai-5.

24. COMMUNICATION

24.1 POST AND TELEGRAPH OFFICES 2003-04

Item	Number
1. Post Offices doing postal business alone	8692
2. Post Offices doing Post and Telegraph business	3504
3. Telegraph Offices:-	
i) C.T.O.	15
ii) D.T.O.	93
iii) Combined Offices	2651
4. Telecom Centres	56

Source: 1) Principal Chief Post Master General, Chennai-2.
2) Chief General Manager, Telecom, (Management Information System), Chennai-2.

24.2 TELEPHONES, CELLULAR PHONES AND WLL PHONES IN TAMIL NADU 2003-04

Item	Number		
	Chennai Tele-phones	Tamil - Nadu Circle	State
1. Number of Exchanges	206	2133	2339
2. Number of Equipped capacity	1345079	3556829	4901908
3. Number of Working Lines	1010655	2841521	3852176
4. Number of Junction Lines	--	--	--
5. Number of Telephones in use	1030379	2841521	3871900
6. Number of PBX and PABX	--	3886	3886
7. Number of Extensions from Direct Exchange lines	--	18404	18404
8. Number of Extension from PBX & PABX	--	70663	70663
9. Number of Public Call Offices:			
a) Local	56674	67032	123706
b) Long Distance (STD)	17572	56280	73852
c) Highways	--	469	469
d) Total	74246	123781	198027
10. Cellular Phones:			
i) No. of Equipped Capacity	131000	410000	541000
ii) No. of Cell Phones in use	121553	400137	521690
11. WLL Phone Services (Wireless in Local Loop.) No. of Connections working	26125	25575	51700

Source: 1) Chief General Manager, Telecommunication, Tamil Nadu Circle (MIS)Chennai -2.
2) Chief General Manager, B.S.N.L., Chennai-10.

25. INSTITUTIONAL FINANCE

25.1 BANKING DEVELOPMENT - KEY INDICATORS

(At the end of March)

Indicators	Unit	2000-01 Tamil Nadu	2000-01 All India	2001-02 Tamil Nadu	2001-02 All India
1	2	3	4	5	6
1. Bank Offices	No.	4776	65908	4751	66276
2. Population Served per Bank Office	No.	11696	15000	13073	15496
3. Aggregate Bank Deposits	Rs. (in Crores)	63488	950705	74642	1097049
4. Gross Bank Credit	Rs. (in Crores)	57518	556436	62914	683591
5. Credit Deposit Ratio	Percentage	90.6	58.5	84.28	62.31

Contd.

25.1 BANKING DEVELOPMENT - KEY INDICATORS (Concld.)

(At the end of March)

Indicators	Unit	2002-03 Tamil Nadu	2002-03 All India	2003-04 Tamil Nadu	2003-04 All India
1	2	7	8	9	10
1. Bank Offices	No.	4727	66436	4757	66970
2. Population Served per Bank Office	No.	13140	15459	13057	15335
3. Aggregate Bank Deposits	Rs. (in Crores)	85716	1278667	98873	1517200
4. Gross Bank Credit	Rs. (in Crores)	74157	759210	88622	890866
5. Credit Deposit Ratio	Percentage	86.5	59.4	89.63	58.72

Source: Banking Statistics, Quarterly Handout - March 2004, Reserve Bank of India, Mumbai.

25.2 NUMBER OF COMMERCIAL BANKS IN TAMIL NADU

Bank Group	New Office	Bank offices at the end of 31.3.2004
State Bank of India and its Associates	5	708
Nationalised Banks	43	2764
Other Scheduled Commercial Banks	(-)17	1057
Foreign Banks	-	19
Regional Rural Banks	(-)1	209
Total	30	4757

Source: Banking Statistics – Quarterly Handout, March 2004. Reserve Bank of India, Mumbai

25.3 DEPOSITS OF SCHEDULED COMMERCIAL BANKS IN TAMIL NADU

Type of Deposits	2002-03	
	No. of Accounts	Amount (Rs. In lakhs)
Current	1729035	973272
Savings	20920387	1962654
Term	9814091	5512317
Total	32463513	8448242

Total may not tally due to rounded off figures.

Source: Reserve Bank of India – Basic Statistical Returns of Scheduled Commercial Banks in India – March 2003 - Volume 32.

25.4 OPERATION OF COMMERCIAL BANKS IN TAMIL NADU 2003-04
(At the end of 31.3.2004)

(Rs. in Crores)

Bank Group	No. of Branch	Deposits	Advances	Invest-ments	C.D. Ratio
1	2	3	4	5	6
SB Group	711	18695.28	15201.93	1742.22	81
Nationalised Banks	2774	49854.39	38130.29	1752.55	76
Private Sector Banks	1032	24594.36	21723.55	825.66	88
Regional Rural Banks	209	788.06	669.93	227.49	85
Foreign Banks	22	4194.55	7983.79	98.25	191
Grand Total	4748	98126.64	83709.49	4646.17	85

Contd.

Bank Group	Cr. & Invest Dep. Ratio	Total P.S. Advances	% of PSA to Total Advances	Agri-advances	% of Agri. Advances to Total Advances
1	7	8	9	10	11
SB Group	91	5539.72	36.44	1695.53	11.15
Nationalised Banks	80	17565.62	46.07	6094.82	15.98
Private Sector Banks	92	5784.55	26.63	1870.28	8.61
Regional Rural Banks	114	526.24	78.55	255.91	38.20
Foreign Banks	193	939.25	11.76	15.96	0.20
Total	90	30355.38	36.26	9932.50	11.87

Contd.

Bank Group	SSI	Total W.S. Advances	DRI Advances	SC/ST	IRDP/ SGSY
1	12	13	14	15	16
SB Group	2215.38	1282.95	90.12	322.06	32.60
Nationalised Banks	4819.27	3060.28	28.02	922.90	160.07
Private Sector Banks	1953.40	350.70	0.81	30.53	6.67
Regional Rural Banks	6.79	408.46	0.02	162.26	38.77
Foreign Banks	93.71	0.00	0.00	0.00	0.00
Total	9088.55	5102.39	118.97	1437.75	238.11

Source: State Level Banker's Committee Tamil Nadu 100th Meeting 2004 Agenda Papers.

25.5 NUMBER OF BANK OFFICES

Region	2003-04	
	Tamil Nadu	All India
Rural	1724	32080
Semi Urban	1225	15018
Urban and Metropolitan	1808	19872
Total	4757	66970

Source: Banking Statistics, Quarterly Handout March-2004 Reserve Bank of India, Mumbai.

NUMBER OF BANK OFFICES 2003-03

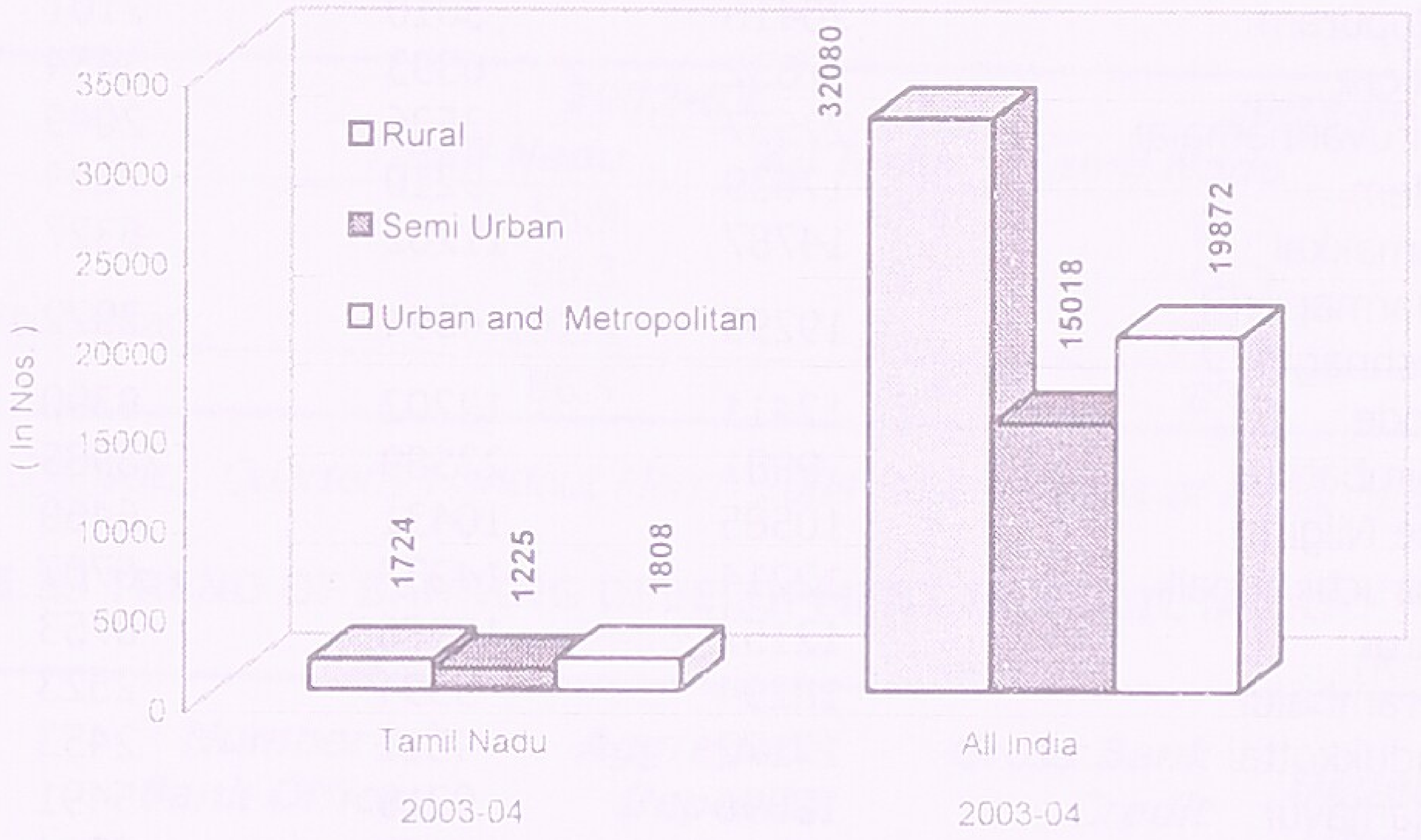

25.6 POPULATION SERVED PER BANK OFFICE

Year	Tamil Nadu	All India
1998-99	12959	15070
1999-00	12972	15216
2000-01	11696	15000
2001-02	13073	15496
2002-03	13140	15459
2003-04	13057	15335

Source: Quarterly Handout March-2004, Reserve Bank of India, Mumbai

25.7 PER BANK DEPOSITS - TAMIL NADU

(Rs. in Lakhs)

Region	2002-03	2003-04
Rural	558	626
Semi Urban	1456	1585
Urban and Metropolitan	3304	3798
Total	1813	2078

Source: Banking Statistics, Quarterly Hand out March-2004

25.8 AGGREGATE BANK DEPOSITS

Region	2002-03		2003-04	
	Tamil Nadu	All India	Tamil Nadu	All India
	(Rs. in Lakhs)		(Rs. in Crores)	
Rural	975381	17626852	10791	195111
Semi Urban	1771849	24052325	19413	267378
Urban and Metropolitan	5824405	86187537	68669	1054711
Total	8571634	127866714	98873	1517200

Total may not tally due to rounded off figures.

Source: Banking Statistics, Quarterly Hand out March-2004 Reserve Bank of India, Mumbai.

25.9 BANKING DEVELOPMENT IN SELECT DISTRICTS 2003-04

Name of the District	Population Served per Bank Office	Per Capita Deposits (Rs.)	Per Capita Credit (Rs.)	Credit Deposit Ratio CDR) Percentage
1. Chennai	5484	98864	113895	115.2
2. Kancheepuram	17872	11538	4076	35.3
3. Thiruvallur	19264	8669	3804	43.9
4. Cuddalore	15871	8160	3334	40.9
5. Villupuram	20416	3010	2101	69.8
6. Vellore	17832	6393	3454	54.0
7. Thiruvannamalai	22537	3536	2049	57.9
8. Salem	17639	9210	7204	78.2
9. Namakkal	14787	11262	6327	56.2
10. Dharmapuri, 11. Krishnagiri	19299	4394	2972	67.6
12. Erode	12411	12202	8390	68.8
13. Coimbatore	9981	23589	28985	122.9
14. The Nilgiris	10585	10431	6469	62.0
15. Thiruchirappalli	12214	14237	6707	47.1
16. Karur	12152	10976	8753	79.7
17. Perambalur	18294	3994	2523	63.1
18. Pudukkottai	17172	4611	2453	53.2
19. Thanjavur	13596	9219	5491	59.5
20. Nagapattinam	15509	8161	2814	34.5
21. Thiruvarur	16471	6738	2531	37.6
22. Madurai	12455	13944	10042	72.0
23. Theni	14783	5229	4927	94.2
24. Dindigul	14037	6817	5907	86.6
25. Ramanathapuram	15835	5650	2593	45.9
26. Virudhunagar	14010	8813	9524	107.3
27. Sivagangai	10600	10265	4111	40.0
28. Tirunelveli	13223	9482	4258	44.9
29. Thoothukudi	11646	10666	6780	63.6
30. Kanyakumari	12993	11497	5477	47.6
TAMILNADU	13119	243119	142754	58.72

Source: Banking Statistics, Quarterly Handout March-2004.

25.10 GROSS BANK CREDIT

Region	2002-03		2003-04	
	Tamil Nadu	All India	Tamil Nadu	All India
	(Rs. in lakhs)		(Rs. in Crores)	
Rural	555305	7477552	6642	85244
Semi Urban	891893	8468365	10714	101354
Urban and Metropolitan	5968510	59975112	71266	704268
Total	7415707	75921030	88622	890866

Total may not tally due to rounded off figures

Source: Banking Statistics, Quarterly Handout March-2004 Reserve Bank of India, Mumbai.

25.11 PER BANK CREDIT - TAMIL NADU

(Rs. in Lakhs)

Region	2002-03	2003-04
Rural	318	385
Semi Urban	733	875
Urban and Metropolitan	3385	3942

Source: Banking Statistics, Quarterly Handout March-2004 Reserve Bank of India, Mumbai.

25.12 CREDIT-DEPOSIT RATIO

(Percentage)

Region	2002-03		2003-04	
	Tamil Nadu	All India	Tamil Nadu	All India
Rural	56.9	42.4	61.6	43.7
Semi Urban	50.3	35.2	55.2	37.9
Urban and Metropolitan	102.5	69.6	103.8	66.8
Total	86.5	59.4	89.6	58.7

Source: Banking Statistics, Quarterly Handout March-2004 Reserve Bank of India, Mumbai.

25.13 TREND OF BANKING DEVELOPMENT IN TAMIL NADU

(Rs. in Lakhs)

Year	Number of Bank Offices	Aggregate Deposits	Gross Bank Credit	Credit Deposit Ratio (Percentage)
1992-93	4382	1931375	1672003	87
	(0.9)	(19.0)	(7.8)	
1993-94	4456	2169094	1881761	87
	(1.7)	(12.3)	(12.5)	
1994-95	4516	2556879	2470610	97
	(1.3)	(17.9)	(31.3)	
1995-96	4587	2970599	2954027	99
	(1.6)	(16.2)	(19.6)	
1996-97	4642	3397056	3279891	99
	(1.2)	(14.4)	(11.0)	
1997-98	4697	4055903	3693144	97
	(1.3)	(19.4)	(12.6)	
1998-99	4906	4614525	4290899	93
	(4.4)	(13.8)	(16.2)	
1999-00	4931	5594317	4922967	88
	(0.5)	(21.2)	(14.7)	
2000-01*	4776	6348762	5751804	91.6
	(-3.1)	(13.5)	(16.8)	
2001-02*	4751	7464154	6291374	84
	(-0.5)	(17.6)	(9.4)	
2002-03*	4727	8571634	7415707	86.5
	(-0.5)	(14.8)	(17.9)	
2003-04	4757	98873	88622	89.63
(Rs. in crores)	(0.6)	(13.3)	(16.3)	

(Figures in brackets indicate percentage change over the previous year)

* As on the End of March

Source: Banking Statistics, Quarterly Handout March-2004 Reserve Bank of India, Mumbai.

25.14 OPERATION OF COMMERCIAL BANKS BY DISTRICTS 2003-04

(Rs. in Crores)

District	No. of Branches					
	Rural	S. Urban	Urban	Metropolitan	Total	Deposits
1	2	3	4	5	6	7
1. Chennai	0	0	0	791	791	43361.8
2. Kancheepuram	75	36	75	0	186	3733.26
3. Tiruvallur	58	33	40	0	131	2091.33
4. Cuddalore	71	48	23	0	142	1549.90
5. Villupuram	87	62	0	0	149	881.07
6. Vellore	97	62	36	0	195	2209.45
7. Tiruvannamalai	59	28	11	0	98	762.35
8. Salem	62	32	72	0	166	2764.90
9. Namakkal	58	44	0	0	102	1702.08
10. Dharmapuri	94	56	0	0	150	1233.79
11. Erode	99	61	46	0	206	3168.88
12. Coimbatore	94	95	222	0	411	9243.99
13. The Nilgiris	23	42	10	0	75	788.16
14. Tiruchirappalli	63	39	90	0	192	3301.09
15. Karur	23	52	0	0	75	1006.85
16. Perambalur	53	11	0	0	64	470.45
17. Pudukkottai	64	24	0	0	88	675.77
18. Thanjavur	57	39	70	0	166	1919.68
19. Nagapattinam	53	41	0	0	94	1302.95
20. Tiruvarur	41	31	0	0	72	777.88
21. Madurai	70	18	117	0	205	3558.38
22. Theni	26	49	0	0	75	565.98
23. Dindigul	80	28	27	0	135	1297.85
24. Ramanathapuram	47	29	0	0	76	638.35
25. Virudhunagar	57	52	18	0	127	1555.96
26. Sivagangai	57	51	0	0	108	1186.26
27. Tirunelveli	89	61	54	0	204	2551.96
28. Toothukudi	55	43	39	0	137	1624.64
29. Kanniyakumari	20	71	37	0	128	1901.63
GRAND TOTAL	1732	1238	987	791	4748	98126.64

Contd.

25.14 OPERATION OF COMMERCIAL BANKS BY DISTRICTS 2003-04 (Contd.)

(Rs. in Crores)

District	Advances	CDR	Total PSA	% of PSA to Total Advance	Agriculture Advance
1	8	9	10	11	12
1. Chennai	45938.22	106	10146.46	22.09	2282.38
2. Kancheepuram	1574.12	42	885.59	56.26	217.84
3. Tiruvallur	959.80	46	574.67	59.87	59.87
4. Cuddalore	775.08	50	500.06	64.52	305.15
5. Villupuram	612.69	70	443.27	72.35	300.24
6. Vellore	1174.86	53	720.50	61.33	296.91
7. Tiruvannamalai	446.07	59	374.89	84.04	240.19
8. Salem	2211.45	80	1048.49	47.41	378.98
9. Namakkal	900.27	53	677.85	75.29	294.84
10. Dharmapuri	853.23	69	592.01	69.38	342.12
11. Erode	2162.12	68	1319.42	61.02	564.95
12. Coimbatore	10829.62	113	4702.84	43.43	877.08
13. The Nilgiris	478.64	61	301.15	62.92	129.53
14. Tiruchirappalli	1780.22	54	867.85	48.75	257.63
15. Karur	670.57	67	471.50	70.31	134.99
16. Perambalur	293.74	62	221.28	75.33	182.99
17. Pudukkottai	406.41	60	270.18	66.48	66.48
18. Thanjavur	1091.80	57	705.52	64.62	346.97
19. Nagapattinam	464.27	36	331.55	71.41	191.45
20. Tiruvarur	280.25	36	211.08	75.32	75.32
21. Madurai	2514.21	71	1221.90	48.60	359.56
22. Theni	540.73	96	366.71	67.82	67.82
23. Dindigul	1188.15	92	478.59	40.28	257.42
24. Ramanathapuram	310.90	49	233.57	75.13	145.46
25. Virudhunagar	1671.81	107	637.00	38.10	151.32
26. Sivagangai	482.26	41	309.75	64.23	151.56
27. Tirunelveli	1143.80	45	646.21	56.50	329.54
28. Toothukudi	1031.80	64	555.74	53.86	232.82
29. Kanniyakumari	922.40	49	539.75	58.52	257.35
Grand Total	83709.49	85	30355.38	36.26	9932.50

Contd.

25.14 OPERATION OF COMMERCIAL BANKS BY DISTRICTS 2003-04 (Concld.)

(Rs. in Crores)

District	% of Agri. Advance to Total Advance	SSI	Weaker Sec. Advance	DRI	SC / ST	IRDP
1	13	14	15	16	17	18
1. Chennai	4.97	2928.25	735.30	90.17	485.02	7.65
2. Kancheepuram	13.84	180.46	130.29	0.40	40.56	8.87
3. Tiruvallur	16.35	156.83	156.96	0.31	38.88	2.68
4. Cuddalore	39.37	26.40	174.01	0.14	45.28	6.50
5. Villupuram	49.00	31.17	173.05	0.60	51.20	8.42
6. Vellore	25.27	2.70	174.14	1.98	72.16	34.02
7. Tiruvannamalai	53.85	28.94	132.91	0.60	27.03	17.91
8. Salem	17.14	283.23	221.15	1.69	56.98	7.74
9. Namakkal	32.75	133.85	101.82	0.12	17.55	4.18
10. Dharmapuri	40.10	105.28	218.48	0.11	37.94	14.78
11. Erode	26.13	436.14	263.74	0.25	40.06	14.58
12. Coimbatore	8.10	2928.88	399.23	0.50	39.76	8.95
13. The Nilgiris	27.06	63.80	67.77	0.61	13.30	3.13
14. Tiruchirappalli	14.47	169.85	167.47	0.13	48.24	14.53
15. Karur	20.13	246.00	72.52	0.34	12.93	1.66
16. Perambalur	62.30	9.30	101.26	0.04	23.48	11.44
17. Pudukkottai	42.90	8.41	174.34	0.06	24.45	5.32
18. Thanjavur	31.78	98.54	181.42	0.22	59.34	9.25
19. Nagapattinam	41.24	12.39	101.97	0.11	28.33	3.43
20. Tiruvarur	49.70	14.56	139.29	0.02	18.13	6.23
21. Madurai	14.30	291.97	254.49	18.62	39.92	7.11
22. Theni	43.02	34.15	232.64	0.52	25.39	3.98
23. Dindigul	21.67	74.55	146.10	0.14	37.29	6.95
24. Ramanathapuram	46.79	14.00	73.81	0.18	10.48	6.28
25. Virudhunagar	9.05	314.65	61.56	0.12	22.56	6.32
26. Sivagangai	31.43	29.78	124.44	0.11	24.29	3.36
27. Tirunelveli	28.81	83.28	406.49	0.24	68.52	5.68
28. Toothukudi	22.56	163.93	109.87	0.20	28.65	6.80
29. Kanniyakumari	27.90	217.26	242.44	0.44	0.03	0.36
Grand Total	11.87	9088.55	5102.39	118.97	1437.75	238.11

Source: State Level Banker's Committee, Tamil Nadu .

25.15 MAJOR SECTOR-WISE ALLOCATION AND ACHIEVEMENT UNDER ANNUAL CREDIT PLAN (ACP) BY DISTRICTS 2003-04

(Rs. in Crores)

District	ALLOCATION			
	Farm Sector	Non-Farm Sector	OPS	Total
1	2	3	4	5
1. Kancheepuram	138.61	104.31	117.48	360.40
2. Tiruvallur	160.04	77.96	74.94	312.94
3. Cuddalore	246.94	26.11	55.78	328.83
4. Villupuram	344.28	13.40	44.98	402.66
5. Vellore	284.79	58.70	146.70	490.19
6. Tiruvannamalai	233.53	16.42	50.07	300.02
7. Salem	253.23	108.67	121.27	483.17
8. Namakkal	218.28	72.32	79.45	370.05
9. Dharmapuri	287.28	49.23	125.98	462.49
10. Erode	517.76	416.37	238.85	1172.98
11. Coimbatore	430.31	2046.11	415.49	2891.91
12. The Nilgiris	101.91	71.23	39.91	213.05
13. Tiruchirappalli	305.06	55.57	172.47	533.10
14. Karur	187.00	221.46	63.97	472.43
15. Perambalur	165.67	8.94	30.20	204.81
16. Pudukkottai	233.78	19.39	46.48	299.65
17. Thanjavur	265.26	45.47	98.77	409.50
18. Nagapattinam	163.85	9.11	70.12	243.08
19. Tiruvarur	164.59	6.85	48.88	220.32
20. Madurai	269.27	137.40	101.47	508.14
21. Theni	198.57	15.15	45.69	259.41
22. Dindigul	306.86	38.22	137.83	482.91
23. Ramanathapuram	99.81	23.05	55.32	178.18
24. Virudhunagar	157.81	299.07	144.27	601.15
25. Sivagangai	117.21	16.64	101.47	235.32
26. Tirunelveli	237.72	53.90	101.96	393.58
27. Toothukudi	206.50	96.30	192.35	495.15
28. Kanniyakumari	267.30	39.68	84.48	391.46
Total	6563.22	4147.03	3006.63	13716.88

Contd.

25.15 MAJOR SECTOR-WISE ALLOCATION AND ACHIEVEMENT UNDER ANNUAL CREDIT PLAN (ACP) BY DISTRICTS 2003-04 (Contd.)

(Rs. in Crores)

District	ACHIEVEMENT			
	Farm Sector	Non-Farm Sector	OPS	Total
1	6	7	8	9
1. Kancheepuram	112.56	104.96	155.61	373.13
2. Tiruvallur	134.25	76.01	105.35	315.61
3. Cuddalore	301.87	5.81	64.81	372.49
4. Villupuram	271.98	18.88	50.79	341.65
5. Vellore	243.39	47.43	190.82	481.64
6. Thiruvannamalai	226.62	14.44	51.73	292.79
7. Salem	239.73	60.13	112.36	412.22
8. Namakkal	229.92	82.81	64.70	377.43
9. Dharmapuri	223.91	39.57	159.11	422.59
10. Erode	519.27	447.41	242.72	1209.40
11. Coimbatore	617.97	1770.43	538.51	2926.91
12. The Nilgiris	123.41	71.74	49.22	244.37
13. Tiruchirappalli	298.18	74.43	188.91	561.52
14. Karur	142.33	272.66	65.66	480.65
15. Perambalur	193.34	7.54	26.63	227.51
16. Pudukkottai	256.66	19.89	48.48	325.03
17. Thanjavur	340.39	37.73	96.15	474.27
18. Nagapattinam	165.25	2.01	68.34	235.60
19. Thiruvarur	133.43	3.20	43.59	180.22
20. Madurai	279.67	140.92	104.68	525.27
21. Theni	199.38	15.33	46.30	261.01
22. Dindigul	311.18	38.83	139.72	489.73
23. Ramanathapuram	173.23	24.24	57.76	255.23
24. Virudhunagar	178.91	358.10	167.15	704.16
25. Sivagangai	215.55	9.42	111.01	335.98
26. Tirunelveli	295.71	37.32	192.17	525.20
27. Thoothukudi	326.69	245.96	295.59	868.24
28. Kanniyakumari	380.33	37.96	147.00	565.29
Total	7135.11	4065.16	3584.87	14785.14

Contd.

25.15 MAJOR SECTOR-WISE ALLOCATION AND ACHIEVEMENT UNDER ANNUAL CREDIT PLAN (ACP) BY DISTRICTS 2003-04 (Concld.)

(Rs. in Crores)

District	PERCENTAGE OF ACHIEVEMENT			
	Farm Sector	Non-Farm Sector	OPS	Total
1	10	11	12	13
1. Kancheepuram	81	101	132	104
2. Tiruvallur	84	97	141	101
3. Cuddalore	122	22	116	113
4. Villupuram	79	141	113	85
5. Vellore	85	81	130	98
6. Tiruvannamalai	97	88	103	98
7. Salem	95	55	93	85
8. Namakkal	105	115	81	102
9. Dharmapuri	78	80	126	91
10. Erode	100	107	102	103
11. Coimbatore	144	87	130	101
12. The Nilgiris	121	101	123	115
13. Tiruchirappalli	98	134	110	105
14. Karur	76	123	103	102
15. Perambalur	117	84	88	111
16. Pudukkottai	110	103	104	108
17. Thanjavur	128	83	97	116
18. Nagapattinam	101	22	97	97
19. Tiruvarur	81	47	89	82
20. Madurai	104	103	103	103
21. Theni	100	101	101	101
22. Dindigul	101	102	101	101
23. Ramanathapuram	174	105	104	143
24. Virudhunagar	113	120	116	117
25. Sivagangai	184	57	109	143
26. Tirunelveli	124	69	188	133
27. Toothukudi	158	255	154	175
28. Kanniyakumari	142	96	174	144
Total	109	98	119	108

OPS: Other Priority Sector

Source: SLBC Tamil Nadu-100th Meeting Agenda Papers.

25.16 ADVANCES BY PUBLIC SECTOR BANKS TOWARDS PRIORITY SECTORS IN TAMIL NADU 2002

(Rs. in Crores)

Items	*No. of Accounts*	*Amount Outstanding*
1. Agriculture		
a) Direct	2954482	5334
b) Indirect	10069	872
2. Small Scale Industries	230820	7711
3. Of Total SSI advances Term Loans	98684	1198
4. Of Term Loans (SSI) comp. Loans to Artisan, Village and Cottage Industries	52605	96
5. Of Total Advances to SSI, Advance to Cottage, Village and Tiny Industries	31172	574
6. Advances to Small Scale Industries	1559	129
7. Advances to Units with P. & M. upto Rs.5 lakhs	90690	1543
8. Advances to Units with P. & M. between Rs.5-25 lakhs	113377	2835
9. Advances to Units with P. & M. above Rs.25 lakhs	21215	2900
10. Setting up of Industrial Estates	120	3
11. Small Road and Water Transport Operators	22914	523
12. Retail Trade	253247	749
13. Small Business	230202	420
14. Professional and Self Employed	119889	455
15. Educational Loan	29122	282
16. Consumption Loan	14996	26
17. SC/ST Orgn. for on lending to other priority sector.	10308	237
18. SSO for SC/ST for purchase and supply of inputs	206	55
19. Total Housing Loans	53562	2929
20. Funds Provided to Regional Rural Banks	415	7
21. Advances to Self Help Group	43296	88
22. Advances to Software Industries having credit limit upto Re.1 Crore	146	17
23. Advances to Food and Agro based processing sector not satisfying SSI norms	290	654
24. Investments in Venture Capital	1	-
25. SSI Sector	77	75
26. Non-SSI Sector	185	472
27. Expert Credit by Foreign Banks	262	547

Source: Statistical Tables relating to Banks in India 2002-2003 (R.B.I. Mumbai)

25.17 OCCUPATION-WISE OUTSTANDING CREDIT OF SCHEDULED COMMERCIAL BANKS IN TAMIL NADU MARCH 2003

(Rs. in Lakhs)

Occupation	All Scheduled Commercial Banks		
	No. of Accounts	*Credit Limit*	*Amount Out-standing*
1	2	3	4
I AGRICULTURE	2419577	2286572	623595
1. Direct Finance	2349221	2135716	516121
2. Indirect Finance	70356	150855	107474
II INDUSTRY	335736	4444387	3354397
1. Mining & Quarrying	1690	100123	80575
2. Food Manufacturing & Processing	27680	439403	283177
(a) Rice Mills, Flour & Dal Mills	3323	43585	26164
(b) Sugar	177	184054	114847
(c) Edible Oils & Vanaspati	1089	25623	21350
(d) Tea Processing	384	24213	14862
(e) Processing of Fruits & Vegetables	119	22840	19961
(f) Others	22588	139088	85994
3. Beverage & Tobacco	454	26676	23147
4. Textiles	48204	1071668	793437
(a) Cotton Textiles	21551	647137	494067
(b) Jute & Other Natural Fibre Textiles	421	5765	5132
(c) Handloom Textiles & Khadi	4168	21340	16543
(d) Other Textiles & Textile Products	22064	397426	277694
5. Paper, Paper products & Printing	11608	161063	136736
6. Leather & Leather Products	8894	172329	127090
7. Rubber & Plastic Products	4165	119936	93182
8. Chemicals & Chemical Products	7573	508913	417042
(a) Heavy Industrial Chemicals	672	75103	66545
(b) Fertilisers	180	109644	107579
(c) Drugs & Pharmaceuticals	2663	116272	83654
(d) Non-Edible Oils	59	1753	1509
(e) Other Chemicals & Chemical Products	3999	206141	157754
9. Petroleum, Coal Products & Nuclear Fuels	218	32492	28271
10. Manufacture of Cement & Cement products	792	159959	126187

Contd.

25.17 OCCUPATION-WISE OUTSTANDING CREDIT OF SCHEDULED COMMERCIAL BANKS IN TAMIL NADU MARCH 2003 (Concld.)

(Rs. in Lakhs)

Occupation	All Scheduled Commercial Banks		
	No. of Accounts	Credit Limit	Amount Out-standing
1	2	3	4
11. Basic Metals & Metal Products	8817	250017	222923
(a) Iron & Steel	1265	131842	125043
(b) Non-Ferrous Metals	342	41218	38273
(c) Metal Products	7210	76957	59607
12. Engineering	28536	359667	249967
(a) Heavy Engineering	1390	94888	59321
(b) Light Engineering	22416	124139	81285
(c) Electrical Machinery & Goods	2680	86189	70376
(d) Electronic Machinery & Goods	2050	54451	38986
13. Vehicles, Vehicle Parts & Transport Equipments	2883	289612	207296
14. Other Industries	172112	262470	216396
15. Electricity, Gas & Water	1299	281434	211978
(a) Electricity Generation & Transmission	978	247017	193210
(b) Non-Conventional Energy	62	14616	11179
(c) Gas, Steam & Water Supply	259	19801	7590
16. Construction	10811	208625	136995
III TRANSPORT OPERATORS	19705	129683	91435
IV PROFESSIONAL AND OTHER SERVICES	162702	1051941	477539
V PERSONAL LOANS	3556173	2584501	1485108
1. Loans for Purchase of Consumer Durables	117513	39168	30770
2. Loans for Housing	257529	1044877	530467
3. Rest of the Personal Loans	3181131	1500456	923872
VI TRADE	305967	879622	726216
1. Wholesale Trade	31620	451188	393957
2. Retail Trade	274347	428435	332259
VII FINANCE	10198	507469	441558
VIII ALL OTHERS	818073	1033597	667353
TOTAL BANK CREDIT:	7628131	12917772	7867201
1. Of which Artisans and Village & Tiny Industries	36504	58953	50000
2. Other Small Scale Industries	143437	774529	580027

Source: Basic Statistical Returns of Scheduled Commercial Banks in India March-2003. (RBI)

26. COMMUNITY DEVELOPMENT

26.1 COVERAGE OF SWARNAJAYANTHI GRAM SWAROZGAR YOJANA (S.G.S.Y) AND SAMPOORNA GRAMEEN ROZGAR YOJANA (S.G.R.Y) 2003-04

Under SGSY					*Under SGRY*
No. of Self Help Groups	*No. of Families benefited from the inception of the Scheme*	*Revolving Fund (Rs. in Crores)*	*Loan Assistance (Rs. in Crores)*		*No. of Mandays generated*
			Subsidy	*Credit*	
51641 *	439605	53.155	-	-	-
14830 **	85480	14.83	-	-	-
18521 *	-	-	170.928	229.175	-
3826 **			30.68	40.13	
35115 @	-	-	23.416	41.611	-
-	439605	-	-	-	-
-	-	-	-	-	512.07 lakhs

* from the inception of the Scheme ** during the year 2003-04
@ Individual Beneficiaries

Source: Performance Budget of Rural Development Department for the year 2003-04.

26.2 PROGRESS OF COMMUNITY DEVELOPMENT PROGRAMME 2003-04

Item	*Unit*		*Achievement*
1. Length of Roads: Maintained			
a. Panchayat Roads	K.M		56543.85
b. Panchayat Union Roads	K.M		32052.77
2. Drinking water sources:			
a. OHT & APT	Nos.		3920
b. Ground level Reservoirs	Nos.		5029
c. Hand pumps and Power Pumps	Nos.		296311
d. Drinking water wells	Nos.		10564
3. Veterinary Dispensaries			
a. Dispensaries	Nos.		-
b. Grant given	Rs.in Lakhs		-
c. Sub-centres	Nos.		-
4. Primary Health Centres	Nos.		-
5. Maternity and Child Welfare Centres	Nos.		-
6. Dispensaries		*Regular*	*Rural*
a. Allopathy Dispensaries	Nos.	86	129
b. Ayurvedic Dispensaries	Nos.	21	-
c. Siddha Dispensaries	Nos.	-	-
d. Unani Dispensaries	Nos.	1 (Vellore)	-
e. Homoeopathy Dispensaries	Nos.	1 (Erode)	-

Contd.

26.2 PROGRESS OF COMMUNITY DEVELOPMENT PROGRAMME 2003-04 (Concld.)

Item	Unit	Achievement	
7. Social Education centres	Nos.	12618 Social Education Centre (Regular)	385 Information Centres (Rural)
8. Chief Ministers Nutritious Meal Programme Centres	Nos.		39319
9. T.V. Sets functioning	Nos.		-
10. Staff Quarters			
a. For Block Staff	Nos.		-
b. For Gramasevaks (Rural Welfare Officers)	Nos.		-
c. For Women Teachers	Nos.		-
11. Institutions having own buildings:			
a. Panchayat Union Office	Nos.		-
b. Town Panchayats	Nos.		611
c. Village Panchayats	Nos.		-
d. Primary Health Centres	Nos.		-
e. Maternity and Child Welfare Centres	Nos.		-
f. Dispensaries			
i. Regular	Nos.		84
ii. Rural	Nos.		119
g. Veterinary Dispensaries			
i. Dispensaries	Nos.		-
ii. Sub Centres	Nos.		-
h. Panchayat Union Schools (Partly or completely in own buildings)	Nos.		-
12. Remunerative Enterprises			
a. Kalyana Mandapam	Nos.		28
b. Village Panchayat Market	Nos.		87
c. Panchayat Union Market	Nos.		-
d. Private Panchayat Union Market	Nos.		-
e. Regulated Co-operative Market	Nos.		-
f. Bus Stands	Nos.		129
g. Slaughter Houses	Nos.		52
13. Industrial Units run by Panchayat Union			
a. Carpentry	Nos.		25
b. Blacksmiths	Nos.		10
c. Carpentry-cum-Blacksmith	Nos.		19
14. Cinema Theatres in Panchayat Union Area			
a. Permanent	Nos.		-
b. Temporary	Nos.		-

Source: Director of Rural Development, Chennai and Director of Town Panchayats, Chennai.

26.3 PRIME MINISTER'S ROZGAR YOJANA (PMRY) 2003-04 (upto 31.7.2004)

District	*Target*	*Sanctioned*	*Disbursed*
1. Chennai	1500	1095	670
2. Kancheepuram	840	842	690
3. Tiruvallur	850	852	657
4. Cuddalore	730	751	534
5. Villupuram	760	763	515
6. Vellore	1000	1068	812
7. Tiruvannamalai	600	622	402
8. Salem	800	803	616
9. Namakkal	670	673	531
10. Dharmapuri	700	704	431
11. Erode	1100	1124	1060
12. Coimbatore	1500	1522	1032
13. The Nilgiris	310	337	310
14. Tiruchirapalli	800	808	503
15. Karur	390	407	330
16. Perambalur	350	375	344
17. Pudukkottai	530	552	438
18. Thanjavur	610	617	441
19. Nagapattinam	400	416	336
20. Tiruvarur	360	367	285
21. Madurai	900	934	842
22. Theni	430	463	412
23. Dindigul	730	783	622
24. Ramanathapuram	300	302	219
25. Virudhunagar	600	601	451
26. Sivagangai	380	390	275
27. Tirunelveli	700	665	390
28. Thoothukudi	460	465	374
29. Kaniyakumari	700	715	589
Total	20000	20016	15171

Source: SLBC, Tamil Nadu 100th Meeting Agenda Papers.

26.4 TAMIL NADU CORPORATION FOR DEVELOPMENT OF WOMEN LTD. - MAHALIR THITTAM SCHEME

(As on March 2004) (Amount Rs. in Lakhs)

Name of the District	SGSY-RF		SGSY-EA	
	No. of SHGs	Amount Disbursed	No. of SHGs	Amount Disbursed
1	2	3	4	5
1. Chennai	0	0	0	0
2. Kancheepuram	1884	471	232	325
3. Tiruvallur	1339	335	270	331
4. Cuddalore	1015	254	273	516
5. Villupuram	3080	770	345	1186
6. Vellore	1091	273	802	649
7. Tiruvannamalai	1428	357	551	1248
8. Salem	2533	633	635	824
9. Namakkal	992	248	538	1534
10. Dharmapuri	1230	307	207	527
11. Erode	2439	610	484	516
12. Coimbatore	2847	712	1332	992
13. The Nilgiris	497	124	101	215
14. Tiruchirapalli	1440	360	108	283
15. Karur	480	120	247	573
16. Perambalur	1171	293	217	455
17. Pudukkottai	1355	283	250	532
18. Thanjavur	1887	1887	151	535
19. Nagapattinam	1839	465	332	534
20. Tiruvarur	1855	450	163	282
21. Madurai	801	200	397	659
22. Theni	374	93	156	269
23. Dindigul	769	192	118	187
24. Ramanathapuram	947	322	310	812
25. Virudhunagar	635	158	258	732
26. Sivagangai	672	165	271	628
27. Tirunelveli	1679	420	84	169
28. Thoothukudi	969	242	175	410
29. Kaniyakumari	859	153	338	622
Total	38107	10897	9345	16545

Contd.

26.4 TAMIL NADU CORPORATION FOR DEVELOPMENT OF WOMEN LTD. – MAHALIR THITTAM SCHEME (Contd.)

(As on March 2004) (Amount Rs. in Lakhs)

Name of the District	IFAD		TAHDCO-EA	
	No. of SHGs	Amount Disbursed	No. of SHGs	Amount Disbursed
1	6	7	8	9
1. Chennai	-	-	0	0
2. Kancheepuram	-	-	116	121
3. Tiruvallur	-	-	331	83
4. Cuddalore	-	-	69	140
5. Villupuram	726	630	180	542
6. Vellore	-	-	97	50
7. Tiruvannamalai	-	-	0	0
8. Salem	870	1567	137	36
9. Namakkal	391	762	27	93
10. Dharmapuri	1145	1629	44	15
11. Erode	-	-	100	57
12. Coimbatore	-	-	113	81
13. The Nilgiris	-	-	217	298
14. Tiruchirapalli	-	-	15	25
15. Karur	-	-	12	30
16. Perambalur	-	-	10	28
17. Pudukkottai	-	-	158	162
18. Thanjavur	-	-	26	38
19. Nagapattinam	-	-	33	69
20. Tiruvarur	-	-	68	23
21. Madurai	795	785	94	247
22. Theni	-	-	86	65
23. Dindigul	-	-	14	21
24. Ramanathapuram	806	886	21	41
25. Virudhunagar	-	-	46	149
26. Sivagangai	-	-	92	218
27. Tirunelveli	-	-	62	149
28. Thoothukudi	-	-	485	129
29. Kaniyakumari	-	-	0	0
Total	4733	6259	2653	2910

Contd.

26.4 TAMIL NADU CORPORATION FOR DEVELOPMENT OF WOMEN LTD. – MAHALIR THITTAM SCHEME (Contd.)

(As on March 2004) (Amount Rs. in Lakhs)

Name of the District	THADCO-RF		NABARD	
	No. of SHGs	Amount Disbursed	No. of SHGs	Amount Disbursed
1	10	11	12	13
1. Chennai	0	0	13	2
2. Kancheepuram	0	0	964	234
3. Tiruvallur	0	0	896	176
4. Cuddalore	219	55	2816	767
5. Villupuram	350	87	1023	323
6. Vellore	0	0	469	101
7. Tiruvannamalai	0	0	1409	493
8. Salem	137	36	868	271
9. Namakkal	120	42	2205	1282
10. Dharmapuri	0	0	6171	6456
11. Erode	233	56	2461	525
12. Coimbatore	324	81	838	222
13. The Nilgiris	333	83	934	385
14. Tiruchirapalli	0	30	1983	515
15. Karur	14	3	1930	765
16. Perambalur	170	43	759	217
17. Pudukkottai	0	0	1582	579
18. Thanjavur	0	0	3886	558
19. Nagapattinam	351	88	4474	1181
20. Tiruvarur	211	53	3277	734
21. Madurai	33	43	1692	1885
22. Theni	0	0	625	278
23. Dindigul	78	20	1420	497
24. Ramanathapuram	0	0	2355	1543
25. Virudhunagar	187	47	3442	1475
26. Sivagangai	122	0	2025	1561
27. Tirunelveli	0	0	4159	2114
28. Thoothukudi	0	0	4125	2737
29. Kaniyakumari	150	29	3369	2226
Total	3032	796	62170	30102

Contd.

26.4 TAMIL NADU CORPORATION FOR DEVELOPMENT OF WOMEN LTD. – MAHALIR THITTAM SCHEME (Concld.)

(As on March 2004) (Amount Rs. in Lakhs)

Name of the District	RMK/ NGO		TOTAL	
	No. of SHGs	Amount Disbursed	No. of SHGs	Amount Disbursed
1	14	15	16	17
1. Chennai	0	0	1498	2
2. Kancheepuram	263	38	3541	612
3. Tiruvallur	228	45	3562	3294
4. Cuddalore	513	106	4126	3512
5. Villupuram	3743	1049	8757	8766
6. Vellore	78	6	5459	3898
7. Tiruvannamalai	522	126	4484	1276
8. Salem	18	8	4082	1583
9. Namakkal	0	0	7701	1759
10. Dharmapuri	684	256	9481	9190
11. Erode	0	0	3256	1637
12. Coimbatore	127	26	4306	2067
13. The Nilgiris	105	22	2285	1665
14. Tiruchirapalli	123	7	5830	2152
15. Karur	335	125	2067	2615
16. Perambalur	159	37	5066	1063
17. Pudukkottai	95	38	3442	1010
18. Thanjavur	287	41	3254	1465
19. Nagapattinam	87	20	6144	2235
20. Tiruvarur	77	7	4450	1124
21. Madurai	621	126	2288	1036
22. Theni	504	239	5159	2433
23. Dindigul	0	0	5120	858
24. Ramanathapuram	0	0	4292	1418
25. Virudhunagar	57	11	1575	1954
26. Sivagangai	29	4	972	2450
27. Tirunelveli	539	149	4449	1125
28. Thoothukudi	177	102	3265	901
29. Kanyakumari	2216	1365	4377	4318
Total	11587	3953	124288	67418

Source: State Level Bankers Committee, Tamil Nadu, Chennai-2.

26.5 BIO GAS DEVELOPMENT PROGRAMME BY DISTRICTS 2003-04

District	Target	Achievement Upto November 2003	Achievement During December 2003	Total Achievement upto December 2003
1. Kancheepuram	45	30	7	37
2. Tiruvallur	35	5	8	13
3. Cuddalore	70	35	20	55
4. Villupuram	110	30	49	79
5. Vellore	100	81	8	89
6. Tiruvannamalai	100	28	24	52
7. Salem	120	39	71	110
8. Namakkal	75	5	20	25
9. Dharmapuri	120	33	3	36
10. Erode	120	75	13	88
11. Coimbatore	150	88	27	115
12. The Nilgiris	5	0	3	3
13. Tiruchirapalli	80	5	27	32
14. Karur	60	20	25	45
15. Perambalur	25	7	6	13
16. Pudukkottai	65	10	116	126
17. Thanjavur	50	5	34	39
18. Nagapattinam	50	37	4	41
19. Tiruvarur	60	34	10	44
20. Madurai	65	32	22	54
21. Theni	45	13	10	23
22. Dindigul	65	25	13	38
23. Ramanathapuram	55	15	20	35
24. Virudhunagar	55	38	17	55
25. Sivagangai	55	42	3	45
26. Tirunelveli	110	45	20	65
27. Thoothukudi	60	36	24	60
28. Kanyakumari	50	30	6	36
Total	2000	843	610	1453

Source: SLBC, Tamil Nadu, Chennai.

26.6 CREDIT FLOW TO MINORITY COMMUNITIES 2003-04

Account: Actual (Rs. in Crores)

Name of the Community	*Outstanding position as on 31.03.2004*	
	Account	*Amount*
Muslims	374438	985.67
Christians	422994	1070.53
Sikhs	879	39.27
Zoroastrians	483	3.51
Neo Buddhists	263	2.12
Total	799057	2101.10

Source: SLBC, Tamil Nadu 100[d] Meeting Agenda Papers.

26.7 CONSTRUCTION OF GROUP HOUSES FOR THE BENEFIT OF SC/ST AND FREED BONDED LABOURERS UNDER INDIRA AWAAS YOJANA BY DEPARTMENT OF RURAL DEVELOPMENT, TAMIL NADU

Year		*Expenditure and Coverage*	
		Number of houses constructed	*Amount Spent (Crores)*
1989-90		41666	59.64
1990-91		47260	66.74
1991-92		40768	83.50
1992-93		14409	46.08
1993-94		20000	38.40
1994-95		40000	84.00
1995-96		56882	143.98
1996-97		63959	158.93
1997-98		55830	208.81
1998-99		68207	139.42
1999-00	New	33770	92.61
	Kutcha	13266	41.72
2000-01	New	28636	90.90
	Kutcha	12320	12.63
2001-02	New	26128	63.18
	Kutcha	13045	15.72
2002-03	New	33245	104.42
	Kutcha	15806	15.02
2003-04	New	23408	62.03
	Kutcha	12005	11.99

Source: Director of Rural Development, Chennai-15.

26.8 EMPLOYMENT GENERATION UNDER POVERTY ALLEVIATION SCHEMES 2003-04

Name of the Scheme	*No. of works taken up*
Sampoorna Grameen Rozgar Yojana (SGRY) – Stream – I	265.194 Lakh Mandays
Sampoorna Grameen Rozgar Yojana (SGRY) – Stream – II	246.877 Lakh Mandays

Source: Director of Rural Development Department, Chennai-15.

27. SOCIAL WELFARE

27.1 PURATCHI THALAIVAR M.G.R. NUTRITIOUS MEAL PROGRAMME CENTRES 2003-04

District	Number of Centres			World Bank ICDS – III Project	
	School Sectors		Local Bodies		
	Panchayat Unions	Municipalities	Municipal Corporations	World Bank, ICDS	ICDS-General
1. Chennai	0	0	690	-	1145
2. Kancheepuram	1459	67	-	-	1920
3. Thiruvallur	1432	74	-	-	1759
4. Cuddalore	1488	61	-	878	734
5. Villupuram	2189	19	-	1644	1036
6. Vellore	2172	122	-	1155	1390
7. Thiruvannamalai	1859	43	-	880	474
8. Salem	1547	27	73	1261	925
9. Namakkal	940	61	-	738	481
10. Dharmapuri	1174	14	-	1090	937
11. Krishnagiri	1480	11	-	-	-
12. Erode	1767	40	-	1274	1080
13. Coimbatore	1758	103	91	810	891
14. The Nilgiris	524	20	-	-	397
15. Thiruchirapalli	1396	4	40	776	586
16. Karur	1504	12	-	402	212
17. Perambalur	1090	-	-	535	386
18. Pudukkottai	944	19	-	-	1459
19. Thanjavur	1426	141	-	873	621
20. Nagapattinam	769	45	-	460	402
21. Thiruvarur	966	15	-	459	394
22. Madurai	660	12	71	1036	715
23. Theni	1348	23	-	497	469
24. Dindigul	1486	31	-	916	922
25. Ramanathapuram	1193	13	-	458	458
26. Virudhunagar	1332	34	-	421	780
27. Sivagangai	1244	26	-	569	335
28. Tirunelveli	2029	22	33	1190	1117
29. Thoothukudi	1455	21	-	598	406
30. Kanyakumari	688	-	-	580	348
STATE	39319	1080	998	19500	22779

Source: 1. Director of Rural Development (Noon Meal Programme), Chennai-15.
2. Municipal Administration, Chennai-5.
3. The Project Coordinator, World Bank ICDS-III, Project, Chennai.116.

27.2 BENEFICIARIES UNDER PURATCHI THALAIVAR M.G.R. NUTRITIOUS MEAL PROGRAMME IN TAMIL NADU 2003-04 (WORLD BANK ICDS III PROJECT & GENERAL ICDS)

District	*No. of Children (Age Group-wise)*	
	General ICDS	*World Bank ICDS*
	2+4	*3+5*
1. Chennai	26848	--
2. Kancheepuram	37755	--
3. Thiruvallur	41439	--
4. Cuddalore	14029	31227
5. Villupuram	5854	58162
6. Vellore	12837	42766
7. Thiruvannamalai	3272	40728
8. Salem	10951	37969
9. Namakkal	2316	16137
10. Dharmapuri	13971	36578
11. Krishnagiri		
12. Erode	1328	32434
13. Coimbatore	13627	21848
14. The Nilgiris	8625	--
15. Tiruchirapalli	5275	22514
16. Karur	0	14746
17. Perambalur	0	17077
18. Pudukkottai	51759	--
19. Thanjavur	5106	22024
20. Nagapattinam	1515	13348
21. Thiruvarur	5141	11560
22. Madurai	8371	19065
23. Theni	1762	15697
24. Dindigul	6623	16133
25. Ramanathapuram	5961	13325
26. Virudhunagar	11840	27219
27. Sivagangai	1192	13065
28. Tirunelveli	5210	26768
29. Thoothukudi	6016	19627
30. Kanyakumari	698	15665
Total	309321	585682

Source: Project Co-ordinator, World Bank I.C.D.S. III-Project, Chennai-116.

Contd.

BENEFICIARIES UNDER PURATCHI THALAIVAR M.G.R. NUTRITIOUS MEAL PROGRAMME IN TAMIL NADU 2003-04 (MUNICIPAL CORPORATION)

District	No. of Children (Age Group-wise)			
	2+4	5+9	10+15	Total
1. Chennai	0	119003	83857	202860
2. Kancheepuram	0	12837	3136	15973
3. Tiruvallur	0	16390	1755	18145
4. Cuddalore	0	9547	3928	13475
5. Villupuram	0	2322	2145	4467
6. Vellore	0	22870	3602	26472
7. Tiruvannamalai	0	6818	1360	8178
8. Salem	0	14329	7006	21335
9. Namakkal	0	5836	1160	6996
10. Dharmapuri	0	856	932	1788
11. Krishnagiri	0	2175	580	2755
12. Erode	0	5632	2518	8150
13. Coimbatore	0	27435	13543	40978
14. The Nilgiris	0	1996	150	2146
15. Tiruchirapalli	0	5072	1378	6450
16. Karur	0	1761	1681	3442
17. Perambalur	0	0	0	0
18. Pudukkottai	0	7107	863	7970
19. Thanjavur	0	3371	1150	4521
20. Nagapattinam	0	4581	1226	5807
21. Tiruvarur	0	1971	1232	3203
22. Madurai	0	3859	1302	5161
23. Theni	0	19695	10910	30605
24. Dindigul	0	5137	1591	6728
25. Ramanathapuram	0	2707	566	3273
26. Virudhunagar	0	6770	1353	8123
27. Sivagangai	0	3092	1170	4262
28. Tirunelveli	0	6214	2451	8665
29. Thoothukudi	0	2712	671	3383
30. Kanyakumari	0	0	0	0
STATE	0	322095	153216	475311

Source: Commissioner of Municipal Administration (Noon Meal Programme), Chennai-5.

Contd.

BENEFICIARIES UNDER PURATCHI THALAIVAR M.G.R. NUTRITIOUS MEAL PROGRAMME IN TAMIL NADU 2003-04 (PANCHAYAT UNION)

District	No. of Children (Age Group-wise)					
	KL Age group of 5-9	KM 5-9 years in Denotified Community Schools	KN Age group of 10-14 in the Govt. & Aided Schools	KO Adi Dravidar Welfare Schools	JT 1-15 in Denotified Community Schools	Total
1. Kancheepuram	167817	0	56675	17218	0	241710
2. Tiruvallur	146495	0	57829	10685	0	215009
3. Cuddalore	139860	0	70983	14543	0	225386
4. Villupuram	263361	0	96569	14262	0	374192
5. Vellore	255587	163	106764	20565	0	383079
6. Tiruvannamalai	178173	0	96399	6766	0	281338
7. Salem	155937	270	75698	3662	0	235567
8. Namakkal	74627	0	24705	1598	0	100930
9. Dharmapuri	129510	480	66757	1752	0	198499
10. Krishnagiri	147356	0	66717	251	0	214324
11. Erode	107122	145	26071	502	0	133840
12. Coimbatore	155232	110	45986	2977	0	204305
13. The Nilgiris	34651	0	24948	2432	0	62031
14. Tiruchirapalli	136930	0	44400	9144	0	190474
15. Karur	108957	0	50132	3934	0	163023
16. Perambalur	89972	0	29285	3307	0	122564
17. Pudukkottai	59972	0	17420	2477	0	79869
18. Thanjavur	114685	0	58888	11702	0	185275
19. Nagapattinam	107430	0	42538	6090	0	156058
20. Tiruvarur	112939	0	69599	442	0	182980
21. Madurai	151158	14836	38863	2644	5250	212751
22. Theni	84972	8427	34146	1391	2705	131641
23. Dindigul	153472	8536	37987	1626	413	202034
24. Ramanathapuram	112319	680	32550	675	0	146224
25. Virudhunagar	128970	65	34382	2296	0	165713
26. Sivagangai	82514	0	40757	1130	0	124401
27. Tirunelveli	203037	741	44692	1465	0	249935
28. Toothukudi	124069	63	29267	778	0	154177
29. Kanyakumari	95877	0	74127	1850	0	171854
30. Chennai CMA	40096	0	37899	2970	0	80965
STATE	3863097	34516	1533033	151134	8368	5590148

Source: Director of Rural Development (Noon Meal Programme), Chennai-15.

27.3 NUMBER OF BENEFICIARIES UNDER FREE SUPPLY FOR TEXTBOOKS AND UNIFORMS BY DISTRICTS 2003-04

District	*Age Group 6-14 (Standards I to VIII)*			
	Uniforms			*Text Books*
	Boys	*Girls*	*Total*	
1. Chennai	60125	58765	118890	193280
2. Kancheepuram	101090	101294	202384	245379
3. Thiruvallur	87772	88823	176595	210042
4. Cuddalore	84564	92826	177390	203994
5. Villupuram	127660	88823	216483	316922
6. Vellore	149461	150316	299777	333715
7. Thiruvannamalai	101523	100540	202063	222800
8. Salem	107137	90896	198033	262032
9. Namakkal	43858	41240	85098	130239
10. Dharmapuri	150035	136428	286463	307217
11. Erode	65616	62602	128218	195139
12. Coimbatore	90462	93234	183696	330199
13. The Nilgiris	28436	28624	57060	62218
14. Thiruchirapalli	77771	80015	157786	216500
15. Karur	33002	31478	64480	80706
16. Perambalur	55469	54180	109649	131292
17. Pudukkottai	77180	74510	151690	162467
18. Thanjavur	78365	78707	157072	209908
19. Nagapattinam	67322	66922	134244	158823
20. Thiruvarur	54871	50806	105677	121300
21. Madurai	87464	84860	172324	225227
22. Theni	54740	49252	103992	124061
23. Dindigul	89355	84347	173702	215379
24. Ramanathapuram	69056	68368	137424	107365
25. Virudhunagar	82206	76555	158761	190400
26. Sivagangai	52317	50894	103211	121851
27. Tirunelveli	127283	124050	251333	312526
28. Thoothukudi	69599	69535	139134	178567
29. Kanyakumari	106030	56690	162720	137149
Total	2379769	2235580	4615349	5706697

Source: Director of Elementary Education, Chennai.6

27.4 NUMBER OF BENEFICIARIES UNDER OLD AGE PENSION SCHEME IN TAMIL NADU

Scheme	2003-04	
	Rate of Pension Per Mensem *	No. of Beneficiaries
1. Old Age Pension for Aged (N)	200	477181
2. Old Age Pension to Destitute Physically Handicapped (PHP)	200	56030
3. Old Age Pension to Destitute Widows (DWP)	200	497711
4. Old Age Pension to Destitute Agricultural Labourers (ALP)	200	94679
5. Old Age Pension for Destitute Wives (DDWP)	200	82903
Total	--	1208504

* As per G.O.Ms.No.86 Social Welfare & Nutritious Meal Programme Department, Dated.2.6.2000 the old age pension amount of Rs.150/- has been raised to Rs.200/- per mensem with effect from 01.04.2000.

Source: Revenue Administration Department, Chennai-5.

27.5 MARRIAGE ASSISTANCE SCHEMES IN TAMIL NADU 2003-04

Name of the Scheme	Quantum of Assistance	No. of Beneficiaries
1. EVR Maniammaiyar Widows Daughters Marriage Assistance Scheme	Rs.1,70,000/- By Cheque or Demand Draft to only one daughter of the widow.	1741
2. Dr. Dharmambal Ammaiyar Thittam (Widow Remarriage)	Rs. 10,000/- (Rs.7000/- to be kept in deposit for 6 years and Rs.3000/- as cash)	150
3. Annai Therasa Ninaivu Marriage Assistance to Orphan Girls	Rs. 7,000/- By cheque or Demand Draft and Rs.3,000/- as cash	105
4. Anjugam Ammaiyar Ninaivu Kalappu Thirumana Nidhi Udhavi Thittam	An incentive of Rs.10,000/- (Rs.7,000/-as NSC and Rs.3,000/- towards marriage expenses) is given to the intercaste marriage couples.	--
4. Thamizhaga Arasu Kalappu Thirumana Udhavi Thittam	An incentive of Rs.20,000/- (Rs.10,000/- as NSC and Rs.10,000/- towards marriage expenses) given to the intercaste married couples, if any one of the spouse is SC/ST.	1209

Source: Director of Social Welfare, Chennai-5.

27.6 FREE HOUSE SITES DISTRIBUTED TO SCHEDULED CASTES, SCHEDULED TRIBES, BACKWARD CLASSES, AND MOST BACKWARD CLASSES IN TAMIL NADU 2003-04

(in Numbers)

District	*S.C.*	*S.T.*	*MBC*	*B.C.*	*Others*	*Total*
1. Chennai			BAN IN FORCE			
2. Kancheepuram	995	64	316	324	28	1727
3. Tiruvallur	540	305	374	440	63	1722
4. Cuddalore	1059	0	1615	1009	20	3703
5. Villupuram	1471	245	1873	1398	132	5119
6. Vellore	1807	173	3091	3164	443	8678
7. Tiruvannamalai	850	158	1054	1056	275	3393
8. Salem	1700	440	911	1171	0	4222
9. Namakkal	2271	142	832	1431	0	4676
10. Dharmapuri	316	206	592	400	45	1559
11. Krishnagiri	484	262	373	350	53	1522
12. Erode	1256	62	613	1130	31	3092
13. Coimbatore	1790	120	917	1271	146	4244
14. The Nilgiris			BAN IN FORCE			
15. Tiruchirapalli	1277	13	1166	3317	165	5938
16. Karur	668	1	160	730	30	1589
17. Perambalur	652	42	2229	1342	22	4287
18. Pudukkottai	2152	0	1214	2690	15	6071
19. Thanjavur	1104	0	1112	802	2	3020
20. Nagapattinam	1201	0	328	340	25	1894
21. Tiruvarur	852	0	105	223	457	1637
22. Madurai	179	20	644	2242	37	3122
23. Theni	245	10	193	548	4	1000
24. Dindigul	406	4	638	1927	0	2975
25. Ramanathapuram	697	0	339	1021	8	2065
26. Virudhunagar	639	0	436	1121	7	2203
27. Sivagangai	548	0	451	1448	43	2490
28. Tirunelveli	521	9	482	1347	85	2444
29. Thoothukudi	636	0	422	1170	26	2254
30. Kanyakumari	158	0	302	768	274	1502
STATE	26474	2276	22782	34180	2436	88148

Source: Commissioner of Land Administration, Chennai-5

27.7 WORLD BANK ASSISTED ICDS-III PROJECT COVERAGE

(As on March 2004)

District	World Bank ICDS III Project		
	Total No. of CNCs	No. of Children Covered (0-36 Months)	No. of Antenatal & postnatal Women
1	2	3	4
1. Chennai	--	--	--
2. Kancheepuram	--	--	--
3. Tiruvallur	--	--	--
4. Cuddalore	878	72250	15571
5. Villupuram	1644	145405	23216
6. Vellore	1155	114347	23776
7. Thiruvannamalai	880	91332	21421
8. Salem	1261	109427	21716
9. Namakkal	738	54463	11679
10. Dharmapuri	1090	74766	17194
11. Erode	1274	85900	17687
12. Coimbatore	810	55338	11840
13. The Nilgiris	--	--	--
14. Tiruchirapalli	776	70171	11763
15. Karur	402	31172	6378
16. Perambalur	535	49465	9701
17. Pudukkottai	--	--	--
18. Thanjavur	873	63640	12657
19. Nagapattinam	460	43552	7568
20. Tiruvarur	459	30086	6377
21. Madurai	1036	78827	16608
22. Theni	497	44342	10006
23. Dindigul	916	63335	13412
24. Ramanathapuram	458	37489	7870
25. Virudhunagar	421	44869	13560
26. Sivagangai	569	38383	9702
27. Tirunelveli	1190	86273	13155
28. Thoothukudi	598	33573	6997
29. Kanyakumari	580	40003	3989
Total	19500	1558408	313843

Contd.

27.7 WORLD BANK ASSISTED ICDS-III PROJECT COVERAGE (Concld.)

(As on March 2004)

District	General ICDS		
	No.of AWC Centre	No. of Children Covered (0-36 Months)	No. of Antenatal & postnatal Women
1	5	6	7
1. Chennai	1145	69957	10739
2. Kancheepuram	1920	92533	19945
3. Tiruvallur	1759	89111	19030
4. Cuddalore	734	27407	5826
5. Villupuram	1036	9490	2111
6. Vellore	1390	24342	4811
7. Thiruvannamalai	474	6200	608
8. Salem	925	23650	5336
9. Namakkal	481	2005	618
10. Dharmapuri	937	18458	3521
11. Erode	1080	4532	1044
12. Coimbatore	891	35495	5694
13. The Nilgiris	397	13539	3022
14. Tiruchirapalli	586	12405	2898
15. Karur	212	-	-
16. Perambalur	386	-	-
17. Pudukkottai	1459	77341	10084
18. Thanjavur	621	12299	3107
19. Nagapattinam	402	8909	950
20. Tiruvarur	394	7249	1825
21. Madurai	715	26522	6586
22. Theni	469	6191	1405
23. Dindigul	922	19194	5213
24. Ramanathapuram	458	8721	1681
25. Virudhunagar	780	20803	6627
26. Sivagangai	335	2635	832
27. Tirunelveli	1117	6337	1856
28. Thoothukudi	406	11651	2738
29. Kanyakumari	348	5256	822
Total	22779	642232	128929

Source: The Project Co-ordinator, World Bank Assisted I.C.D.S-III Project, Chennai. 116

27.8 WORLD BANK ASSISTED ICDS III PROJECT - NUTRITIONAL STATUS OF CHILDREN IN THE AGE GROUP OF 0-36 MONTHS (GENERAL ICDS)

(As on March 2004)

District	Nutritional Status				
	Weighed	Normal	Grade I	Grade II	Grade III & IV
1. Chennai	68019	37167	26674	4116	62
2. Kancheepuram	87190	43851	35724	7383	232
3. Tiruvallur	85898	44556	36444	4759	139
4. Cuddalore	27304	15082	10527	1668	27
5. Villupuram	9405	4952	3858	594	1
6. Vellore	24003	13045	9359	1569	30
7. Tiruvannamalai	5096	2783	1497	743	73
8. Salem	23596	14142	8894	552	8
9. Namakkal	1986	898	920	164	4
10. Dharmapuri	17029	8025	7771	1223	10
11. Erode	4270	2607	1398	255	10
12. Coimbatore	35266	24097	10654	500	15
13. The Nilgiris	13011	7487	4736	782	6
14. Tiruchirapalli	11875	7023	3839	994	19
15. Karur	-	-	-	-	-
16. Perambalur	-	-	-	-	-
17. Pudukkottai	75224	41413	28627	5071	113
18. Thanjavur	11866	6741	4009	1086	30
19. Nagapattinam	8794	4285	3348	1131	30
20. Tiruvarur	7157	3057	2687	1379	34
21. Madurai	25551	12185	11182	2138	46
22. Theni	6164	3527	2364	271	2
23. Dindigul	18642	9619	7555	1426	42
24. Ramanathapuram	8575	5045	3370	154	6
25. Virudhunagar	20639	10621	8470	1524	24
26. Sivagangai	2581	1366	1088	121	6
27. Tirunelveli	6078	3266	1759	1032	21
28. Thoothukudi	10899	5920	4164	794	21
29. Kanniyakumari	5222	3419	1733	65	5
Total	621340	336179	242651	41494	1016

Contd.

WORLD BANK ASSISTED ICDS III PROJECT - NUTRITIONAL STATUS OF CHILDREN IN THE AGE GROUP OF 0-36 MONTHS (WORLD BANK ICDS)

(As on March 2004)

District	Nutritional Status				
	Weighed	*Normal*	*Grade I*	*Grade II*	*Grade III & IV*
1. Chennai	-	-	-	-	-
2. Kancheepuram	-	-	-	-	-
3. Tiruvallur	-	-	-	-	-
4. Cuddalore	70364	36570	29708	4008	78
5. Villupuram	138885	71152	58777	8826	130
6. Vellore	111284	64808	41689	4593	194
7. Tiruvannamalai	89446	54581	30061	4759	45
8. Salem	107269	71810	34507	911	41
9. Namakkal	53537	36583	15670	1211	73
10. Dharmapuri	73756	38304	31870	3547	35
11. Erode	84452	54498	28576	1345	33
12. Coimbatore	54070	40636	12750	646	38
13. The Nilgiris	-	-	-	-	-
14. Tiruchirapalli	68190	45429	18978	3650	133
15. Karur	29447	19953	7551	1860	83
16. Perambalur	48429	26087	19157	3081	104
17. Pudukkottai	-	-	-	-	-
18. Thanjavur	62071	33150	24705	4101	115
19. Nagapattinam	42962	22108	17467	3321	66
20. Tiruvarur	29651	14535	12040	2952	124
21. Madurai	75093	43619	27931	3403	140
22. Theni	43334	27924	14437	950	23
23. Dindigul	62750	41538	19672	1425	115
24. Ramanathapuram	36566	22310	13301	941	14
25. Virudhunagar	44335	23512	17449	3271	103
26. Sivagangai	38030	22606	14345	1023	56
27. Tirunelveli	84955	50904	29884	3912	255
28. Thoothukudi	33159	21678	10436	955	90
29. Kanniyakumari	39830	31302	8338	179	11
Total	1521865	915597	539299	64870	2099

Source: The Project Co-Ordinator, World Bank Assisted I.C.D.S III Project, Chennai-116.

27.9 WORLD BANK ASSISTED ICDS III PROJECT PRE-SCHOOL BENEFICIARIES

(As on March 2004)

District	General ICDS		World Bank ICDS	
	No. of A.W.C.	*Fed SNP * 6-36 Months*	*No. C.N.C.S*	*No. of Fed 6-36*
1. Chennai	1145	19022	-	-
2. Kancheepuram	1920	35662	-	-
3. Tiruvallur	1759	33495	-	-
4. Cuddalore	734	15533	878	11730
5. Villupuram	1036	5425	1644	24129
6. Vellore	1390	11923	1155	27145
7. Tiruvannamalai	474	-	880	20458
8. Salem	925	10541	1261	11236
9. Namakkal	481	1119	738	7407
10. Dharmapuri	937	8261	1090	15385
11. Erode	1080	1705	1274	12807
12. Coimbatore	891	5548	810	7892
13. The Nilgiris	397	5749	-	-
14. Tiruchirapalli	586	6805	776	12079
15. Karur	212	0	402	5943
16. Perambalur	386	0	535	9807
17. Pudukkottai	1459	54769	-	-
18. Thanjavur	621	7045	873	14139
19. Nagapattinam	402	2370	460	8540
20. Tiruvarur	394	2675	459	10537
21. Madurai	715	10790	1036	17888
22. Theni	469	3492	497	9302
23. Dindigul	922	10958	916	13538
24. Ramanathapuram	458	2241	458	9513
25. Virudhunagar	780	10217	421	9396
26. Sivagangai	335	2161	569	8811
27. Tirunelveli	1117	3160	1190	22681
28. Toothukudi	406	5575	598	8335
29. Kanyakumari	348	1407	580	5135
Total	22779	277648	19500	303833

* SNP – Supplementary Noon Meal Programme

Source: The Project Co-ordinator, World Bank Assisted ICDS-III Project, Chennai- 116.

27.10 POPULATION OF THE DISABLED IN TAMIL NADU AS PER THE CENSUS 2001 OF GOVERNMENT OF INDIA

District	Blind	Deaf	Ortho-peadically handicapped	Mentally retarded	Total
1. Chennai	51392	11162	21834	12052	96440
2. Kancheepuram	35221	11344	18932	5734	71231
3. Thiruvallur	35004	10361	18206	5474	69045
4. Cuddalore	39503	7742	13211	3970	64426
5. Villupuram	32700	9889	18548	4934	66071
6. Vellore	43250	11669	22013	7644	84576
7. Thiruvannamalai	21734	8799	14033	4470	49036
8. Salem	22502	7251	15038	4769	49560
9. Namakkal	15592	4071	7510	2523	29696
10. Dharmapuri	55063	7848	14456	4081	81448
11. Erode	42924	7078	12063	4630	66695
12. Coimbatore	77671	11019	18225	8823	115738
13. The Nilgiris	13188	2287	4480	1501	21456
14. Thiruchirappalli	48519	9386	13836	4704	76445
15. Karur	6024	2810	4956	1552	15342
16. Perambalur	20448	4699	7152	1873	34172
17. Pudukkottai	24802	5104	7710	2673	40289
18. Thanjavur	32314	8507	13928	4719	59468
19. Nagapattinam	33839	4872	8672	3575	50958
20. Thiruvarur	24013	4228	6868	2262	37371
21. Madurai	44091	6809	13164	6192	70256
22. Theni	19553	3061	5791	2347	30752
23. Dindigul	44120	5678	9608	4129	63535
24. Ramanathapuram	21074	4194	7180	3076	35524
25. Virudhunagar	25297	4893	9459	3628	43277
26. Sivagangai	25878	3838	6587	2816	39119
27. Tirunelveli	42905	8730	17177	5275	74087
28. Thoothukudi	26927	4817	10175	3926	45845
29. Kanyakumari	38515	4969	12986	4169	60639
Total	964063	197115	353798	127521	1642497

Source: The State Commissioner for Disabled, Chennai-6.

27.11 GOVERNMENT REHABILITATION HOMES AND GOVERNMENT CARE CAMP, MELPAKKAM 2003-04

Name of the Homes	Total Capa-city	Adults		Children		Total
		Male	Fe-male	Male	Fe-male	
1. Paranur	425	198	140	16	12	366
2. Mallavadi	425	93	58	2	9	162
3. Ulundurpet	425	64	49	1	2	116
4. Selliampatti	425	113	80	11	8	212
5. Deviyakurichi	425	112	64	10	6	192
6. Vinnapalli	425	161	85	7	4	257
7. Y. Pudupatti	425	174	110	7	8	299
8. Pudukottai	425	206	126	5	8	345
9. Bargur	425	120	89	8	5	222
10. Manayeripatti	425	127	64	-	2	193
11. Government Care Camp Melpakkam	950	53	28	-	-	81
Total	5200	1421	893	67	64	2445

Source: Office of the Chief Superintendent, Government Rehabilitation Homes,Chennai-6.

28. ADI-DRAVIDAR AND TRIBAL WELFARE

28.1 POPULATION OF SCHEDULED CASTES AND SCHEDULED TRIBES IN TAMIL NADU BY DISTRICTS

(2001 Census)

District	Total Population	Scheduled Castes			% of District Total
		Rural	Urban	Total	
1. Chennai	4343645	0	598110	598110	13.77
2. Kancheepuram	2877468	496932	225057	721989	25.09
3. Tiruvallur	2754756	400496	200362	600858	21.81
4. Cuddalore	2285395	514729	119750	634479	27.76
5. Villupuram	2960373	740441	70490	810931	27.39
6. Vellore	3477317	505677	208377	714054	20.53
7. Tiruvannamalai	2186125	412993	54539	467532	21.39
8. Salem	3016346	288559	187179	475738	15.77
9. Namakkal	1493462	212849	67927	280776	18.80
10. Dharmapuri	2856300	363285	53666	416951	14.60
11. Erode	2581500	273677	148527	422204	16.35
12. Coimbatore	4271856	310714	319961	630675	14.76
13. The Nilgiris	762141	85485	152529	238014	31.23
14. Tiruchirapalli	2418366	261417	138076	399493	16.52
15. Karur	935686	144327	45933	190260	20.33
16. Perambalur	493646	128590	20555	149145	30.21
17. Ariyalur	695524	140236	10984	151220	21.74
18. Pudukkottai	1459601	221161	28310	249471	17.09
19. Thanjavur	2216138	332385	67268	399653	18.03
20. Nagapattinam	1488839	399441	41790	441231	29.64
21. Tiruvarur	1169474	342530	35784	378314	32.35
22. Madurai	2578201	223475	99777	323252	12.54
23. Theni	1093950	116509	95291	211800	19.36
24. Dindigul	1923014	269809	106361	376170	19.56
25. Ramanathapuram	1187604	186059	30253	216312	18.21
26. Virudhunagar	1751301	239324	92973	332297	18.97
27. Sivagangai	1155356	159256	29601	188857	16.35
28. Tirunelveli	2723988	294885	186167	481052	17.66
29. Thoothukudi	1572273	216801	72153	288954	18.38
30. Kanyakumari	1676034	26848	40864	67712	4.04
STATE	62405679	8308890	3548614	11857504	19.00

Contd.

28.1 POPULATION OF SCHEDULED CASTES AND SCHEDULED TRIBES IN TAMIL NADU BY DISTRICTS (Concld.)

(2001 Census)

District	Total Popula-tion	Scheduled Tribes			% of District Total
		Rural	Urban	Total	
1. Chennai	4343645	0	6728	6728	0.15
2. Kancheepuram	2877468	18062	8446	26508	0.92
3. Tiruvallur	2754756	28885	8973	37858	1.37
4. Cuddalore	2285395	7241	4532	11773	0.52
5. Villupuram	2960373	61687	2233	63920	2.16
6. Vellore	3477317	58237	4803	63040	1.81
7. Tiruvannamalai	2186125	69198	3562	72760	3.33
8. Salem	3016346	98722	5199	103921	3.45
9. Namakkal	1493462	50454	962	51416	3.44
10. Dharmapuri	2856300	57763	1786	59549	2.08
11. Erode	2581500	15120	2573	17693	0.69
12. Coimbatore	4271856	19559	9544	29103	0.68
13. The Nilgiris	762141	19600	8773	28373	3.72
14. Tiruchirapalli	2418366	14383	4529	18912	0.78
15. Karur	935686	1075	375	1450	0.15
16. Perambalur	493646	2768	539	3307	0.67
17. Ariyalur	695524	7907	622	8529	1.23
18. Pudukkottai	1459601	432	360	792	0.05
19. Thanjavur	2216138	1302	2339	3641	0.16
20. Nagapattinam	1488839	1618	1802	3420	0.23
21. Tiruvarur	1169474	971	1702	2673	0.23
22. Madurai	2578201	2054	3918	5972	0.23
23. Theni	1093950	1046	640	1686	0.15
24. Dindigul	1923014	3512	2972	6484	0.34
25. Ramanathapuram	1187604	396	682	1078	0.09
26. Virudhunagar	1751301	953	1404	2357	0.13
27. Sivagangai	1155356	375	708	1083	0.09
28. Tirunelveli	2723988	3202	5156	8358	0.31
29. Thoothukudi	1572273	1060	2434	3494	0.22
30. Kanyakumari	1676034	3561	1882	5443	0.32
STATE	62405679	551143	100178	651321	1.04

Source: Directorate of Census Operations, Tamil Nadu.

28.2 PERCENTAGE OF LITERACY OF SCHEDULED CASTES AND SCHEDULED TRIBES BY DISTRICTS

(1991 Census)

District	Scheduled Castes			Scheduled Tribes		
	All	Male	Female	All	Male	Female
1. Chennai	67.57	76.20	58.48	68.30	73.65	52.37
2. Kancheepuram 3. Tiruvallur	51.85	63.59	39.77	23.04	29.94	15.92
4. Cuddalore 5. Villupuram	37.49	49.71	24.80	16.84	22.17	11.31
6. Vellore	39.28	67.47	44.97	24.81	32.05	16.83
7. Tiruvannamalai	43.35	55.88	30.52	18.85	26.07	11.26
8. Salem 9. Namakkal	40.53	51.62	28.34	28.00	35.74	19.97
10. Dharmapuri	39.24	50.24	27.70	24.44	31.50	17.05
11. Erode	31.23	39.92	22.28	28.93	34.96	22.72
12. Coimbatore	38.05	46.79	29.12	24.71	30.86	18.18
13. The Nilgiris	63.97	75.03	52.90	32.99	40.31	25.48
14. Tiruchirapall 15. Karur 16. Perambalur	47.82	60.71	34.86	41.02	49.52	32.33
17. Pudukkottai	48.52	63.36	33.69	52.29	63.33	41.05
18. Thanjavur 19. Nagapattinam 20. Tiruvarur	47.73	60.33	34.91	44.24	54.39	33.92
21. Madurai 22. Theni	45.28	57.92	32.28	52.97	64.54	40.71
23. Dindigul	39.83	52.11	27.31	38.10	47.19	23.59
24. Ramanathapuram	46.05	59.50	32.53	27.05	33.89	19.12
25. Virudhunagar	43.48	56.65	30.27	38.92	49.03	29.24
26. Sivagangai	49.27	63.23	35.80	39.98	5.28	27.86
27. Tirunelveli	48.91	61.08	37.45	50.15	60.57	40.04
28. Thoothukudi	57.28	68.97	45.88	40.38	49.88	31.09
29. Kanyakumari	77.33	83.02	71.69	54.81	59.31	50.25
STATE	46.74	58.36	34.89	27.89	35.25	20.23

Source: Census of India, 1991.

28.3 CLASSIFICATION OF SCHEDULED CASTES POPULATION - INDUSTRYWISE

(1991 Census)

Occupation	*Population*
1. Cultivators	718359
2. Agricultural Labourers	3158785
3. Livestock, Forestry, Fishing and Plantation of Orchards and Allied Activities.	122476
4. Mining and Quarrying	9111
5. Household Industry	54783
6. Manufacturing, Processing, Servicing, Repairs etc.,	241311
7. Construction	80812
8. Trade and Commerce	97493
9. Transport Storage and Communications	102483
10. Other Services	328002

Source: Census of India, 1991.

28.4 NUMBER OF MAIN WORKERS, MARGINAL WORKERS AND NON-WORKERS AMONG SCHEDULED CASTES-1991

District	*Main Workers*	*Marginal Workers*	*Non-workers*
1. Chennai	146894	219	388599
2. Kancheepuram 3. Tiruvallur	488410	24582	695425
4. Cuddalore 5. Villupuram	610363	45796	667140
6. Vellore	246297	14946	366075
7. Tiruvannamalai	20171	10531	226688
8. Salem 9. Namakkal	326357	15611	308791
10. Dharmapuri	154840	10805	181815
11. Erode	222336	9091	166696
12. Coimbatore	295829	5109	274341
13. The Nilgiris	96479	1484	116635
14. Tiruchirapalli 15. Karur 16. Perambalur	388856	22871	380333
17. Pudukkottai	92297	12305	118626
18. Thanjavur 19. Nagapattinam 20. Tiruvarur	530355	36337	528782
21. Madurai 22. Theni	245015	9493	249062
23. Dindigul	177230	5794	158679
24. Ramanathapuram	93048	12980	100591
25. Virudhunagar	152349	5821	130731
26. Sivagangai	74707	13022	85040
27. Tirunelveli	226206	12362	209086
28. Thoothukudi	118243	4531	127297
29. Kanyakumari	26333	1180	49349
STATE	4732615	274870	5529781

28.5 NUMBER AND AREA OF OPERATIONAL HOLDINGS BY SCHEDULED CASTES AND SCHEDULED TRIBES 1995-96

Size class	Number of operational Holdings			
	Scheduled Castes			
	Individual	Joint	Institutional	Total
1	2	3	4	5
1. BELOW 0.50	566707	8848	258	575813
2. 0.50-1.00	194352	666	41	195059
MARGINAL (1+2)	761059	9514	299	770872
3. 1.00-2.00	101283	339	54	101676
SMALL (3)	101283	339	54	101676
4. 2.00-3.00	24220	58	15	24293
5. 3.00-4.00	7778	35	7	7820
SEMI MEDIUM (4+5)	31998	93	22	32113
6. 4.00-5.00	2906	10	6	2922
7. 5.00-7.50	2199	13	9	2221
8. 7.50-10.00	689	3	2	694
MEDIUM (6+7+8)	5794	26	17	5837
9. 10.00-20.00	344	3	6	353
10. 20 and Above	49	0	6	55
LARGE (9+10)	393	3	12	408
ALL SIZE CLASSES	900527	9975	404	910906

Contd.

28.5 NUMBER AND AREA OF OPERATIONAL HOLDINGS BY SCHEDULED CASTES AND SCHEDULED TRIBES 1995-96 (Contd.)

Size class	Number of operational Holdings			
	Scheduled Tribe			
	Individual	Joint	Institutional	Total
1	6	7	8	9
1. BELOW 0.50	19916	116	6	20038
2. 0.50-1.00	15520	100	0	15620
MARGINAL (1+2)	35436	216	6	35658
3. 1.00-2.00	16111	52	1	16164
SMALL (3)	16111	52	1	16164
4. 2.00-3.00	5393	49	0	5442
5. 3.00-4.00	2125	10	0	2135
SEMI MEDIUM (4+5)	7518	59	0	7577
6. 4.00-5.00	1176	14	0	1190
7. 5.00-7.50	976	9	0	985
8. 7.50-10.00	299	2	0	301
MEDIUM (6+7+8)	2451	25	0	2476
9. 10.00-20.00	216	5	0	221
10. 20 and Above	21	4	1	26
LARGE (9+10)	237	9	1	247
ALL SIZE CLASSES	61753	361	8	62122

Contd.

28.5 NUMBER AND AREA OF OPERATIONAL HOLDINGS BY SCHEDULED CASTES AND SCHEDULED TRIBES 1995-96 (Contd.)

Size class	Area operated (Hectares)			
	Scheduled Caste			
	Individual	Joint	Institutional	Total
1	2	3	4	5
1. BELOW 0.50	127970	533	66	128570
2. 0.50-1.00	135716	460	30	136206
MARGINAL (1+2)	263686	993	96	264776
3. 1.00-2.00	138544	456	75	139074
SMALL (3)	138544	456	75	139074
4. 2.00-3.00	57700	134	37	57871
5. 3.00-4.00	26543	114	22	26679
SEMI MEDIUM (4+5)	84243	249	59	84550
6. 4.00-5.00	12867	43	26	12936
7. 5.00-7.50	13044	69	52	13164
8. 7.50-10.00	5771	23	16	5810
MEDIUM (6+7+8)	31682	135	94	31910
9. 10.00-20.00	4520	45	99	4664
10. 20 and Above	1464	0	372	1836
LARGE (9+10)	5984	45	470	6499
ALL SIZE CLASSES	524138	1877	794	526809

Contd.

28.5 NUMBER AND AREA OF OPERATIONAL HOLDINGS BY SCHEDULED CASTES AND SCHEDULED TRIBES 1995-96 (Concld.)

Size class	Area operated (Hectares)			
	Scheduled Tribe			
	Individual	Joint	Institutional	Total
1	6	7	8	9
1. BELOW 0.50	5367	33	1	5400
2. 0.50-1.00	11294	72	0	11366
MARGINAL (1+2)	16661	105	1	16767
3. 1.00-2.00	22578	75	1	22655
SMALL (3)	22578	75	1	22655
4. 2.00-3.00	13039	112	0	13151
5. 3.00-4.00	7288	34	0	7323
SEMI MEDIUM (4+5)	20327	147	0	20474
6. 4.00-5.00	5215	59	0	5274
7. 5.00-7.50	5778	52	0	5829
8. 7.50-10.00	2529	15	0	2544
MEDIUM (6+7+8)	13522	126	0	13647
9. 10.00-20.00	2698	62	0	2760
10. 20 and Above	618	155	80	853
LARGE (9+10)	3317	217	80	3613
ALL SIZE CLASSES	76404	670	82	77156

Source: (Agrl. Census 1995-96) Department of Economics and Statistics, Chennai-6.

28.6 STUDENTS STRENGTH IN ADI DRAVIDAR WELFARE SCHOOLS 2003-04

District	Primary Schools			
	No. of Schools	Boys	Girls	Total
1	2	3	4	5
1. Chennai	6	909	905	1814
2. Kancheepuram	64	6003	6040	12043
3. Tiruvallur	38	1760	1884	3644
4. Cuddalore	103	6452	6552	13004
5. Villupuram	69	4193	4245	8438
6. Vellore	94	6898	6917	13815
7. Tiruvannamalai	40	2901	2939	5840
8. Salem	6	431	251	682
9. Namakkal	5	340	295	635
10. Dharmapuri	9	338	323	661
11. Erode	1	115	118	233
12. Coimbatore	18	917	961	1878
13. The Nilgiris	2	143	143	286
14. Tiruchirapalli	62	3780	3541	7321
15. Karur	10	791	730	1521
16. Perambalur	36	1807	1782	3589
17. Pudukkottai	9	407	397	804
18. Thanjavur	88	3787	3675	7462
19. Nagapattinam	40	1951	2005	3956
20. Tiruvarur	21	1392	1386	2778
21. Madurai	4	469	638	1107
22. Theni	4	407	399	806
23. Dindigul	8	329	272	601
24. Ramanathapuram	1	24	37	61
25. Virudhunagar	15	858	817	1675
26. Sivagangai	1	277	238	515
27. Tirunelveli	8	244	238	482
28. Thoothukudi	8	199	243	442
29. Kanyakumari	1	90	80	170
Total	771	48212	48051	96263

Contd.

28.6 STUDENTS STRENGTH IN ADI DRAVIDAR WELFARE SCHOOLS 2003-04 (Contd.)

District	*Middle Schools*			
	No. of Schools	*Boys*	*Girls*	*Total*
1	*6*	*7*	*8*	*9*
1. Chennai	2	491	470	961
2. Kancheepuram	11	2481	2562	5043
3. Tiruvallur	8	1099	960	2059
4. Cuddalore	4	819	823	1642
5. Villupuram	11	1589	1527	3116
6. Vellore	10	1701	1758	3459
7. Tiruvannamalai	16	706	721	1427
8. Salem	3	455	439	894
9. Namakkal	-	-	-	-
10. Dharmapuri	-	286	236	522
11. Erode	3	-	-	-
12. Coimbatore	2	368	349	717
13. The Nilgiris	4	137	153	290
14. Tiruchirapalli	16	1693	1614	3307
15. Karur	5	388	393	781
16. Perambalur	6	921	943	1864
17. Pudukkottai	1	143	141	284
18. Thanjavur	6	1048	1055	2103
19. Nagapattinam	3	367	365	732
20. Tiruvarur	1	165	170	335
21. Madurai	7	434	402	836
22. Theni	1	173	261	434
23. Dindigul	2	285	230	515
24. Ramanathapuram	6	228	236	464
25. Virudhunagar	1	181	173	354
26. Sivagangai	-	-	-	-
27. Tirunelveli	4	420	368	788
28. Thoothukudi	3	213	202	415
29. Kanyakumari	2	129	121	250
Total	138	16920	16672	33592

Contd.

28.6 STUDENTS STRENGTH IN ADI DRAVIDAR WELFARE SCHOOLS 2003-04 (Contd.)

District	High Schools			
	No. of Schools	Boys	Girls	Total
1	10	11	12	13
1. Chennai	1	63	170	233
2. Kancheepuram	6	1876	1789	3665
3. Tiruvallur	4	550	558	1108
4. Cuddalore	2	367	270	637
5. Villupuram	3	686	577	1263
6. Vellore	4	575	517	1092
7. Tiruvannamalai	-	-	-	-
8. Salem	-	-	-	-
9. Namakkal	1	131	137	268
10. Dharmapuri	1	-	-	-
11. Erode	-	-	-	-
12. Coimbatore	1	115	126	241
13. The Nilgiris	1	137	94	231
14. Tiruchirapalli	4	701	656	1357
15. Karur	4	365	398	763
16. Perambalur	3	366	363	729
17. Pudukkottai	-	-	-	-
18. Thanjavur	8	1863	1971	3834
19. Nagapattinam	-	-	-	-
20. Tiruvarur	1	155	171	326
21. Madurai	1	132	125	257
22. Theni	2	253	205	458
23. Dindigul	-	-	-	-
24. Ramanathapuram	-	-	-	-
25. Virudhunagar	-	-	-	-
26. Sivagangai	2	143	171	314
27. Tirunelveli	-	-	-	-
28. Thoothukudi	-	-	-	-
29. Kanyakumari	1	69	95	164
Total	50	8547	8393	16940

Contd.

28.6 STUDENTS STRENGTH IN ADI DRAVIDAR WELFARE SCHOOLS 2003-04 (Contd.)

District	Higher Secondary Schools			
	No. of Schools	Boys	Girls	Total
1	14	15	16	17
1. Chennai	2	1324	1218	2542
2. Kancheepuram	6	3322	3016	6338
3. Tiruvallur	5	3243	2696	5939
4. Cuddalore	8	5878	4972	10850
5. Villupuram	4	2884	2462	5346
6. Vellore	6	2978	5694	8672
7. Tiruvannamalai	-	-	-	-
8. Salem	1	437	302	739
9. Namakkal	1	780	602	1382
10. Dharmapuri	1	436	417	853
11. Erode	-	-	-	-
12. Coimbatore	-	-	-	-
13. The Nilgiris	-	-	-	-
14. Tiruchirapalli	10	5393	5409	10802
15. Karur	1	392	230	622
16. Perambalur	1	400	230	630
17. Pudukkottai	1	800	729	1529
18. Thanjavur	1	371	247	618
19. Nagapattinam	1	668	686	1354
20. Tiruvarur	1	671	588	1259
21. Madurai	2	933	746	1679
22. Theni	1	225	216	441
23. Dindigul	1	425	201	626
24. Ramanathapuram	-	-	-	-
25. Virudhunagar	2	425	396	821
26. Sivagangai	1	593	445	1038
27. Tirunelveli	2	568	577	1145
28. Thoothukudi	-	-	-	-
29. Kanyakumari	-	-	-	-
Total	59	33146	32079	65225

Contd.

28.6 STUDENTS STRENGTH IN ADI DRAVIDAR WELFARE SCHOOLS 2003-04 (Concld.)

District	Total			
	No. of Schools	Boys	Girls	Total
1	18	19	20	21
1. Chennai	11	2787	2763	5550
2. Kancheepuram	87	13682	13407	27089
3. Tiruvallur	55	6652	6098	12750
4. Cuddalore	117	13516	12617	26133
5. Villupuram	87	9352	8811	18163
6. Vellore	114	12152	14886	27038
7. Tiruvannamalai	56	3607	3660	7267
8. Salem	10	1323	992	2315
9. Namakkal	7	1251	1034	2285
10. Dharmapuri	11	1060	976	2036
11. Erode	4	115	118	233
12. Coimbatore	21	1400	1436	2836
13. The Nilgiris	7	417	390	807
14. Tiruchirapalli	92	11567	11220	22787
15. Karur	20	1936	1751	3687
16. Perambalur	46	3494	3318	6812
17. Pudukkottai	11	1350	1267	2617
18. Thanjavur	103	7069	6948	14017
19. Nagapattinam	44	2986	3056	6042
20. Tiruvarur	24	2383	2315	4698
21. Madurai	14	1968	1911	3879
22. Theni	8	1058	1081	2139
23. Dindigul	11	1039	703	1742
24. Ramanathapuram	7	252	273	525
25. Virudhunagar	18	1464	1386	2850
26. Sivagangai	4	1013	854	1867
27. Tirunelveli	14	1232	1183	2415
28. Thoothukudi	11	412	445	857
29. Kanyakumari	4	288	296	584
Total	1018	106825	105195	212020

Source: Adi Dravidar Welfare Department, Chennai-5.

28.7 STUDENTS STRENGTH IN GOVERNMENT TRIBAL RESIDENTIAL SCHOOLS 2003-04

District	Primary Schools		Middle Schools		High Schools	
	No. of Schools	No. of Students	No. of Schools	No. of Students	No. of Schools	No. of Students
1	2	3	4	5	6	7
I HOSTELLERS						
1. Chennai	1	45	0	0	0	0
2. Villupuram	34	3053	7	1732	0	0
3. Vellore	13	735	0	0	0	0
4. Tiruvannamalai	20	1818	5	337	1	48
5. Salem	33	3031	12	2300	2	1025
6. Namakkal	6	562	0	0	1	344
7. Dharmapuri	23	1428	2	602	0	0
8. Erode	13	884	4	818	0	0
9. Coimbatore	17	467	2	420	1	179
10. The Nilgiris	15	1188	9	1936	0	0
11. Tiruchirapalli	24	1297	3	263	1	132
12. Perambalur	0	0	1	131	0	0
13. Theni	2	34	0	0	0	0
14. Dindigul	6	313	0	0	1	358
15. Virudhunagar	1	14	0	0	0	0
16. Tirunelveli	2	96	0	0	1	80
17. Kanyakumari	3	50	1	101	0	0
Total	213	15015	46	8640	8	2166
II DAY-SCHOLARS	0	4107	0	2791	0	1703
GRAND TOTAL	213	19122	46	11431	8	3869

Contd.

28.7 STUDENTS STRENGTH IN GOVERNMENT TRIBAL RESIDENTIAL SCHOOLS 2003-04 (Concld.)

District	Hr. Sec. Schools		Total	
	No. of Schools	No. of Students	No. of Schools	No. of Students
1	8	9	10	11
I HOSTELLERS				
1. Chennai	0	0	1	45
2. Villupuram	2	1237	43	6022
3. Vellore	0	0	13	735
4. Tiruvannamalai	0	0	26	2203
5. Salem	0	0	47	6356
6. Namakkal	2	2914	9	3820
7. Dharmapuri	1	325	26	2355
8. Erode	1	240	18	1942
9. Coimbatore	0	0	20	1066
10. The Nilgiris	1	238	25	3362
11. Tiruchirapalli	1	132	29	1824
12. Perambalur	0	0	1	131
13. Theni	0	0	2	34
14. Dindigul	0	0	7	671
15. Virudhunagar	0	0	1	14
16. Tirunelveli	0	0	3	176
17. Kanyakumari	2	1941	6	2092
Total	10	7027	277	32848
II DAY SCHOLARS	0	5605	0	14206
GRAND TOTAL	10	12632	277	47054

Source: Policy Note of Adi Dravidar and Tribal Welfare Department 2004-05.

28.8 STANDARDWISE STRENGTH OF STUDENTS BELONGING TO SCHEDULED CASTES AND SCHEDULED TRIBES 2003-04

Standards	General Enrolment	Enrolment of Scheduled Castes			Percentage of SC
		Boys	Girls	Total	
1	2	3	4	5	6
I	4802	468	795	1263	26.30
II	5126	487	810	1297	25.30
III	5774	469	992	1461	25.30
IV	6275	620	1090	1710	27.25
V	6393	547	1070	1617	25.29
Total I-V	28370	2591	4757	7348	25.90
VI	794426	113424	102375	215799	27.16
VII	763650	105537	105849	211386	27.68
VIII	718339	95887	90440	186327	25.94
Total VI-VIII	2276415	314848	298664	613512	26.95
IX	859066	123202	116123	239325	27.86
X	681001	91550	84351	175901	25.83
Total IX & X	1540067	214752	200474	415226	26.96
XI	447118	53778	55062	108840	24.34
XII	417153	52512	49763	102275	24.52
Total XI & XII	864271	106290	104825	211115	24.43
Grand Total	4709123	638481	608720	1247201	26.48

Only State Board HS & HSS

Contd.

28.8 STANDARDWISE STRENGTH OF STUDENTS BELONGING TO SCHEDULED CASTES AND SCHEDULED TRIBES 2003-04 (Contd.)

Standard	Enrolment of Scheduled Tribe			
	Boys	Girls	Total	Percentage of ST
1	7	8	9	10
I	18	36	54	1.12
II	19	41	60	1.17
III	15	70	85	1.47
IV	23	50	73	1.16
V	30	64	94	1.47
Total I - V	105	261	366	1.29
VI	4471	3492	7963	1.00
VII	4064	3266	7330	0.96
VIII	3616	3077	6693	0.93
Total VI -VIII	12151	9835	21986	0.97
IX	5240	3836	9076	1.06
X	4091	2835	6926	1.02
Total IX & X	9331	6671	16002	1.04
XI	1515	1367	2882	0.64
XII	1346	1058	2404	0.58
Total XI & XII	2861	2425	5286	0.61
Grand Total	24448	19192	43640	0.93

Contd.

28.8 STANDARDWISE STRENGTH OF STUDENTS BELONGING TO SCHEDULED CASTES AND SCHEDULED TRIBES 2003-04 (Concld.)

Standard	Total Enrolment (Scheduled Castes & Tribes)			
	Boys	Girls	Total	Percentage of SC & ST
1	11	12	13	14
I	486	831	1317	27.43
II	506	851	1357	26.47
III	484	1062	1546	26.78
IV	643	1140	1783	28.41
V	577	1134	1711	26.76
Total I - V	2696	5018	7714	27.19
VI	117895	105867	223762	28.17
VII	109601	109115	218716	28.64
VIII	99503	93517	193020	26.87
Total VI –VIII	326999	308499	635498	27.92
IX	128442	119959	248401	28.92
X	95641	87186	182827	26.85
Total IX & X	224083	207145	431228	28.00
XI	55293	56429	111722	24.99
XII	53858	50821	104679	25.09
Total XI & XII	109151	107250	216401	25.04
Grand Total	662929	627912	1290841	27.41

Only State Board HS & HSS

Source: Director of School Education, Chennai-6.

28.9 NUMBER OF ADI-DRAVIDAR WELFARE HOSTELS AND TRIBALS HOSTELS FUNCTIONING IN GOVERNMENT/RENTED BUILDINGS 2003-04

I Adi-Dravidar Hostels

District	Rented Buildings			Government Buildings			Total No. of ADW Hostels
	Boys	Girls	Total	Boys	Girls	Total	
1. Chennai	4	4	8	7	2	9	17
2. Kancheepuram	2	0	2	27	10	37	39
3. Tiruvallur	16	0	16	11	9	20	36
4. Cuddalore	11	1	12	24	19	43	55
5. Villupuram	10	0	10	49	17	66	76
6. Vellore	2	0	2	26	15	41	43
7. Tiruvannamalai	6	0	6	20	15	35	41
8. Salem	4	0	4	20	9	29	33
9. Namakkal	6	1	7	14	10	24	31
10. Dharmapuri	11	0	11	19	15	34	45
11. Erode	8	0	8	11	13	24	32
12. Coimbatore	4	0	4	21	11	32	36
13. The Nilgiris	1	1	2	11	4	15	17
14. Tiruchirapalli	2	1	3	24	10	34	37
15. Karur	5	0	5	6	5	11	16
16. Perambalur	15	6	21	17	10	27	48
17. Pudukkottai	3	0	3	24	16	40	43
18. Thanjavur	4	1	5	26	9	35	40
19. Nagapattinam	1	0	1	15	11	26	27
20. Tiruvarur	5	2	7	12	10	22	29
21. Madurai	14	0	14	21	10	31	45
22. Theni	0	0	0	16	11	27	27
23. Dindigul	7	1	8	16	12	28	36
24. Ramanathapuram	5	0	5	18	11	29	34
25. Virudhunagar	10	1	11	30	8	38	49
26. Sivagangai	5	0	5	21	10	31	36
27. Tirunelveli	9	2	11	22	18	40	51
28. Thoothukudi	10	5	15	15	12	27	42
29. Kanyakumari	1	0	1	6	8	14	15
Total	181	26	207	549	320	869	1076

Source: Policy Note 2004-2005 (Adi Dravidar and Tribal Welfare Department).

Contd.

28.9 NUMBER OF ADI-DRAVIDAR WELFARE HOSTELS AND TRIBALS HOSTELS FUNCTIONING IN GOVERNMENT/RENTED BUILDINGS 2003-04 (Concld.)

II Tribal Hostels functioning in Government/Rented Buildings 2003-04

District	Rented Buildings			Government Buildings		
	Boys	Girls	Total	Boys	Girls	Total
1. Tiruvallur	-	-	-	1	-	1
2. Tiruvannamalai	-	-	-	-	1	1
3. Vellore	-	-	-	2	-	2
4. Villupuram	1	-	1	2	-	3
5. Tiruchirapalli	-	-	-	1	3	4
6. Namakkal	-	-	-	-	1	1
7. Salem	-	-	-	5	1	6
8. Coimbatore	-	-	-	2	-	2
9. The Nilgiris	-	-	-	2	-	2
10. Dindigul	-	-	-	2	-	2
11. Kanyakumari	-	-	-	-	2	2
Total	1	-	1	17	8	26

Source: Policy Note of Adi Dravidar and Tribal Welfare Department 2004-05.

28.10 DETAILS OF SCHEDULED TRIBES HOSTELS 2003-04

District	Boys Hostel		Girls Hostel		Total	
	No.	Strength	No.	Strength	No.	Strength
1. Tiruvallur	1	60	-	-	1	60
2. Tiruvannamalai	-	-	1	55	1	55
3. Vellore	2	97	-	-	2	97
4. Villupuram	3	213	-	-	3	213
5. Tiruchirapalli	1	55	3	150	4	205
6. Namakkal	-	-	1	50	1	50
7. Salem	5	213	1	28	6	241
8. Coimbatore	2	115	-	-	2	115
9. The Nilgiris	2	94	-	-	2	94
10. Dindigul	2	68	-	-	2	68
11. Kanyakumari	-	-	2	110	2	110
Total	18	915	8	393	26	1308

Source: Policy Note of Adi Dravidar and Tribal Welfare Department 2004-05.

28.11 NUMBER OF GOVERNMENT HOSTELS FOR ADI DRAVIDARS WITH THEIR STRENGTH 2003-04

District	P.G. Hostels			College Hostels			
	No. of Hostels	Students Strength		Boys		Girls	
		Boys	Girls	No.	Strength	No.	Strength
1	2	3	4	5	6	7	8
1. Chennai	2	110	55	6	1452	1	77
2. Kancheepuram	-	-	-	1	23	1	40
3. Tiruvallur	-	-	-	2	110	1	26
4. Cuddalore	-	-	-	3	215	2	110
5. Villupuram	-	-	-	2	203	-	-
6. Vellore	1	64	0	2	147	1	80
7. Tiruvannamalai	-	-	-	2	116	-	-
8. Salem	-	-	-	2	235	1	90
9. Namakkal	-	-	-	2	200	1	80
10. Dharmapuri	-	-	-	2	567	1	50
11. Erode	-	-	-	1	154	-	-
12. Coimbatore	-	-	-	2	291	1	121
13. The Nilgiris	-	-	-	1	64	-	-
14. Tiruchirapalli	1	65	0	1	285	1	45
15. Karur	-	-	-	1	91	-	-
16. Perambalur	-	-	-	1	154	-	-
17. Pudukkottai	-	-	-	1	262	2	258
18. Thanjavur	-	-	-	2	227	2	133
19. Nagapattinam	-	-	-	1	62	1	68
20. Tiruvarur	-	-	-	2	227	-	-
21. Madurai	1	52	0	2	205	2	185
22. Theni	-	-	-	0	0	-	-
23. Dindigul	-	-	-	1	69	1	57
24. Ramanathapuram	-	-	-	2	150	1	33
25. Virudhunagar	-	-	-	1	55	1	70
26. Sivagangai	-	-	-	3	178	2	132
27. Tirunelveli	1	65	0	1	94	2	115
28. Thoothukudi	-	-	-	1	59	1	74
29. Kanyakumari	-	-	-	1	107	1	55
Total	6	356	55	49	6002	27	1899

Contd.

28.11 NUMBER OF GOVERNMENT HOSTELS FOR ADI DRAVIDARS WITH THEIR STRENGTH 2003-04 (Contd.)

District	I.T.I Hostel			
	Boys		Girls	
	No.	Strength	No.	Strength
1	9	10	11	12
1. Chennai	2	308	1	55
2. Kancheepuram	-	-	-	-
3. Tiruvallur	-	-	-	-
4. Cuddalore	2	130	1	60
5. Villupuram	-	-	-	-
6. Vellore	2	120	-	-
7. Tiruvannamalai	-	-	-	-
8. Salem	-	-	-	-
9. Namakkal	-	-	-	-
10. Dharmapuri	-	-	-	-
11. Erode	-	-	-	-
12. Coimbatore	1	99	-	-
13. The Nilgiris	-	-	-	-
14. Tiruchirapalli	1	83	-	-
15. Karur	-	-	-	-
16. Perambalur	-	-	-	-
17. Pudukkottai	-	-	-	-
18. Thanjavur	-	-	-	-
19. Nagapattinam	-	-	-	-
20. Tiruvarur	-	-	-	-
21. Madurai	1	112	-	-
22. Theni	-	-	-	-
23. Dindigul	1	40	-	-
24. Ramanathapuram	-	-	-	-
25. Virudhunagar	-	-	-	-
26. Sivagangai	-	-	-	-
27. Tirunelveli	-	-	-	-
28. Thoothukudi	1	52	-	-
29. Kanyakumari	1	44	-	-
TOTAL	12	988	2	115

Contd.

28.11 NUMBER OF GOVERNMENT HOSTELS FOR ADI DRAVIDARS WITH THEIR STRENGTH 2003-04 (Contd.)

District	School Hostels			
	Boys		Girls	
	No.	Strength	No.	Strength
1	13	14	15	16
1. Chennai	2	60	3	120
2. Kancheepuram	29	1559	8	385
3. Tiruvallur	25	2108	8	436
4. Cuddalore	30	4025	17	2528
5. Villupuram	57	3680	17	1209
6. Vellore	23	1332	14	785
7. Tiruvannamalai	25	1423	14	806
8. Salem	22	858	8	536
9. Namakkal	18	822	10	526
10. Dharmapuri	28	1102	14	454
11. Erode	18	1483	13	1026
12. Coimbatore	22	1372	10	771
13. The Nilgiris	11	744	5	676
14. Tiruchirapalli	23	1850	10	751
15. Karur	10	582	5	377
16. Perambalur	31	2900	16	983
17. Pudukkottai	26	1786	14	828
18. Thanjavur	28	1603	8	666
19. Nagapattinam	15	808	10	656
20. Tiruvarur	15	846	12	723
21. Madurai	30	1843	9	612
22. Theni	16	983	11	956
23. Dindigul	21	1045	12	745
24. Ramanathapuram	21	1921	10	910
25. Virudhunagar	39	3132	8	753
26. Sivagangai	23	1423	8	574
27. Tirunelveli	29	1599	18	1364
28. Thoothukudi	23	1202	16	1237
29. Kanyakumari	5	175	7	288
Total	665	44266	315	22681

Contd.

28.11 NUMBER OF GOVERNMENT HOSTELS FOR ADI DRAVIDARS WITH THEIR STRENGTH 2003-04 (Concld.)

District	Total Number of Hostels *				Grand Total	
	Boys		Girls			
	No.	Strength	No.	Strength	No.	Strength
1	17	18	19	20	21	22
1. Chennai	11	1930	6	307	17	2237
2. Kancheepuram	30	1582	9	425	39	2007
3. Tiruvallur	27	2218	9	462	36	2680
4. Cuddalore	35	4370	20	2698	55	7068
5. Villupuram	59	3883	17	1209	76	5092
6. Vellore	28	1663	15	865	43	2528
7. Tiruvannamalai	27	1539	14	806	41	2345
8. Salem	24	1093	9	626	33	1719
9. Namakkal	20	1022	11	606	31	1628
10. Dharmapuri	30	1669	15	504	45	2173
11. Erode	19	1637	13	1026	32	2663
12. Coimbatore	25	1762	11	892	36	2654
13. The Nilgiris	12	808	5	676	17	1484
14. Tiruchirapalli	26	2283	11	796	37	3079
15. Karur	11	673	5	377	16	1050
16. Perambalur	32	3054	16	983	48	4037
17. Pudukkottai	27	2048	16	1086	43	3134
18. Thanjavur	30	1830	10	799	40	2629
19. Nagapattinam	16	870	11	724	27	1594
20. Tiruvarur	17	1073	12	723	29	1796
21. Madurai	34	2212	11	797	45	3009
22. Theni	16	983	11	956	27	1939
23. Dindigul	23	1154	13	802	36	1956
24. Ramanathapuram	23	2071	11	943	34	3014
25. Virudhunagar	40	3187	9	823	49	4010
26. Sivagangai	26	1601	10	706	36	2307
27. Tirunelveli	31	1758	20	1479	51	3237
28. Thoothukudi	25	1313	17	1311	42	2624
29. Kanyakumari	7	326	8	343	15	669
Total	731	51612	345	24750	1076	76362

* *Including P.G. Hostels*

Source: Policy Note of Adi-Dravidar and Tribal Welfare Department 2004-05.

28.12 VACANCIES NOTIFIED TO THE EMPLOYMENT EXCHANGES AMONG SCHEDULED CASTES AND SCHEDULED TRIBES IN TAMIL NADU 2003-04

(in Numbers)

Category	*Number Notified*	*Filled*
Scheduled Tribes	713	121
Scheduled Castes	6890	7498
Total	7603	7619

Source: Commissioner of Employment and Training, Chennai-5.

28.13 REGISTRATIONS AND PLACEMENTS AMONG SCHEDULED CASTES AND SCHEDULED TRIBES 2003-04

(in Numbers)

Category	*Registration During 2003-04*	*Placed during 2003-04*	*Live Register as on 31-3-04*
Scheduled Castes	80624	7498	1168206
Scheduled Tribes	1698	121	13566
Total	82322	7619	1181772

Source: Commissioner of Employment & Training, Chennai-5.

28.14 UNEMPLOYMENT STATUS AMONG S.C./S.T. CANDIDATES 2003-04

(in Numbers)

Categories	*Male*	*Female*	*Total*
S.C.	758512	409694	1168206
S.T.	10708	2858	13566

Source: Commissioner of Employment & Training, Chennai-5.

28.15 THE PROPORTION OF PLACEMENTS TO REGISTRATIONS AMONG S.C., S.T. AND ALL CATEGORIES

(in '000')

Year	*Registration*		
	All Categories	*Scheduled Castes*	*Scheduled Tribes*
1	*2*	*3*	*4*
2000-01	622.5	133.8	1.5
2001-02	568.6	126.6	1.6
2002-03	412.1	90.6	1.2
2003-04	439.7	80.6	1.7

Contd.

28.15 THE PROPORTION OF PLACEMENTS TO REGISTRATIONS AMONG S.C., S.T. AND ALL CATEGORIES (Contd.)

(in '000')

Year	*Placement*		
	All Categories	*Scheduled Castes*	*Scheduled Tribes*
1	*5*	*6*	*7*
2000-01	18.2	5.0	0.1
2001-02	15.6	4.5	0.1
2002-03	8.6	2.2	0.05
2003-04	31.6	7.5	0.1

Contd.

Year	*Percentage of placement to Registration*		
	All Categories	*Scheduled Castes*	*Scheduled Tribes*
1	*8*	*9*	*10*
2000-01	2.9	3.7	6.7
2001-02	2.7	3.6	6.3
2002-03	2.08	2.44	4.23
2003-04	7.2	9.3	5.9

Source: Commissioner of Employment and Training, Chennai-5.

THE PROPORTION OF PLACEMENTS TO REGISTRATIONS AMONG S.C., S.T., AND ALL CATOGORIES (in Nos.)

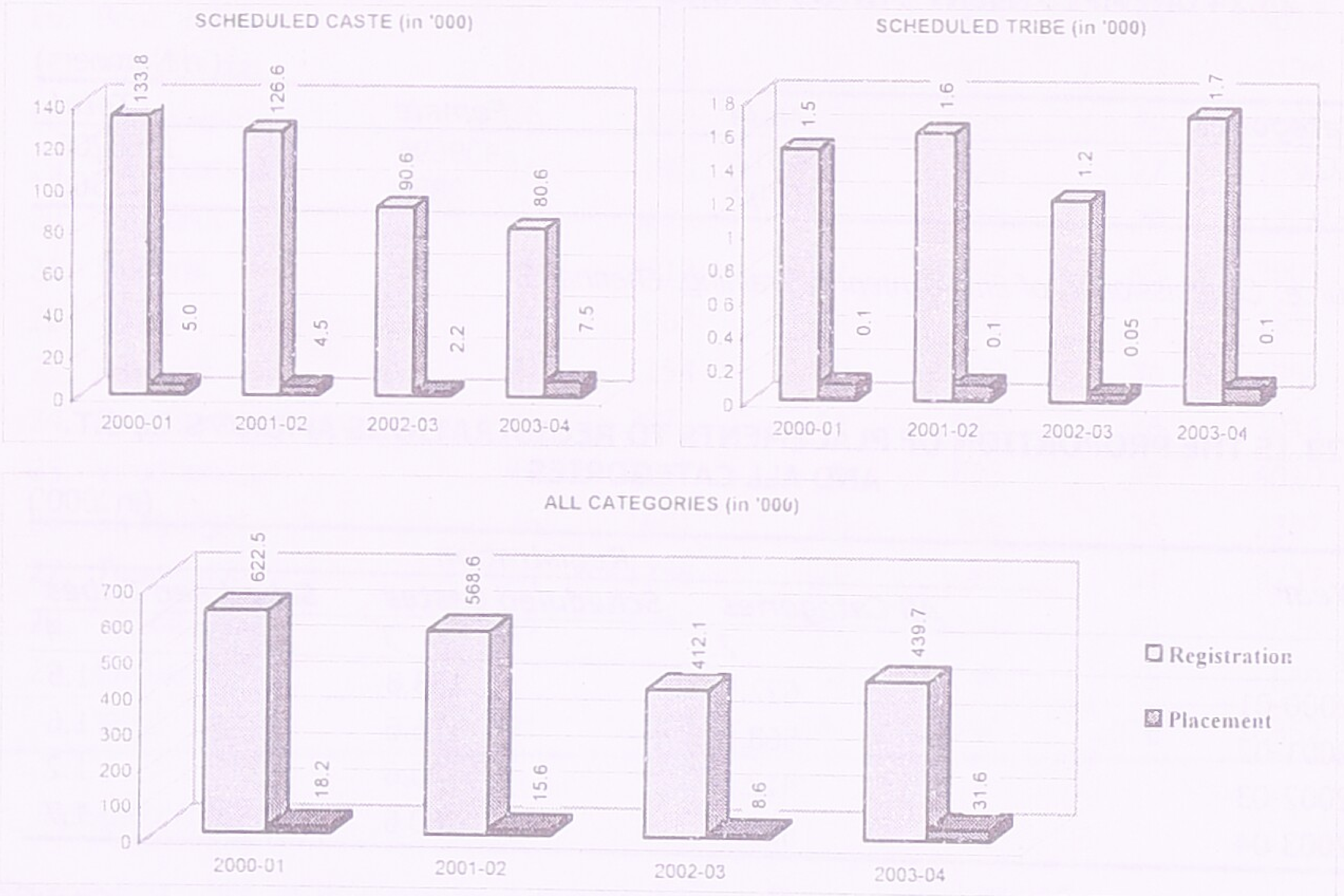

28.16 CONSTRUCTION OF HOUSES FOR TRIBALS IN TAMILNADU

Schemes	*97-98*	*98-99*	*99-00*	*2000-01*	*2001-02*	*2002-03*	*2003-04*
Primitive Tribes	100	148	151	169	179	-	176
Dispersed Tribes	95	145	126	160	82	-	-
Non-ITDP Housing	35	18	22	22	-	-	-
ITDP Housing	36	55	51	51	68	68	49
Total	266	366	350	402	329	68	225

Source: Adi Dravidar Welfare Department, Chennai-5.

CONSTRUCTION OF HOUSES FOR TRIBALS IN TAMIL NADU (in Nos.)

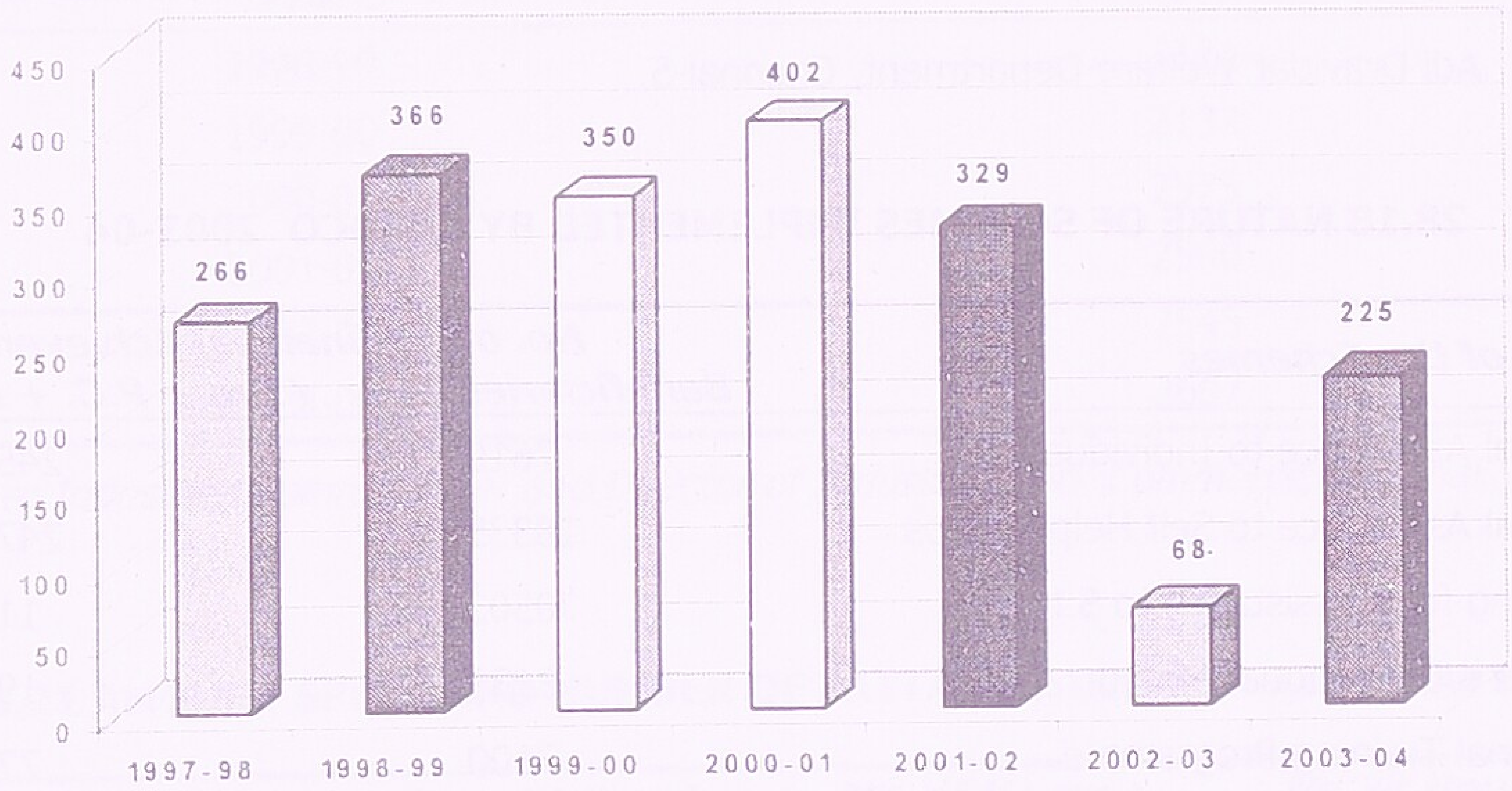

28.17 CONSTRUCTION OF HOUSES AND COMMUNITY HALLS FOR ADI-DRAVIDARS IN TAMILNADU

I CONSTRUCTION OF HOUSES

Year	*No. of Houses Constructed*
1999-2000	33770
2000-2001	28636
2001-2002	23743
2002-2003	33245
2003-2004	23408

Contd.

28.17 CONSTRUCTION OF HOUSES AND COMMUNITY HALLS FOR ADI-DRAVIDARS IN TAMILNADU (Concld.)

II PROVISION OF COMMUNITY HALLS IN ADI-DRAVIDAR COLONIES

Year	*No. of Community Halls constructed*	*Amount spent (Rs.in Lakhs)*
1999-2000	4	20.00
2000-2001	4	20.00
2001-2002	5	26.00
2002-2003	2	8.20
2003-2004	2	12.00

Source: Adi Dravidar Welfare Department, Chennai-5.

28.18 NATURE OF SCHEMES IMPLEMENTED BY TAHDCO 2003-04

Name of the Schemes	*No. of Beneficiaries*	*Financial Achievement (Sub + P.C. + B.L.)*
Financial Assistance to Individuals	7610	2452.98
Financial Assistance to Self Help Groups	18335	2473.19
Revolving fund Assistance to S.H.Gs.	70502	1134.6
Collector's Discretionary Fund	3139	191.46
Vocational Training Programme	7100	772.64
E.D.P. Training to S.H.Gs.	39395	154
Special Training given by Head Office	778	221.14
Infrastructure Facilities	4600	286.21
NSFDC	21	37.71
NSLRS	13	7.25
Other Department Schemes	2000	52
Total	153493	7783.18

Sub - Subsidiary; P.C. - Promoter's Contribution; B.L. - Bank Loan
NSFDC – National Scheduled Caste Finance and Development Corporation Ltd.

Source: Tamil Nadu Adi-dravidar Housing Development Corporation (TAHDCO), Chennai-102

28.19 PROVISION OF DRINKING WATER WELLS TO S.Cs AND S.Ts IN TAMILNADU

Year	Scheduled castes			Scheduled Tribes		
	Expenditure incurred (Rs. in lakhs)		No. of Works	Expenditure incurred (Rs. in lakhs)		No. of Works
	Allot-ment	Expendi-ture		Allot-ment	Expendi-ture	
2001-02	35.00	33.33	-	7.30	5.54	9
2002-03	35.00	34.60	-	6.57	5.65	8
2003-04	16.00	12.55	-	4.93	4.30	6

Source: Adi Dravidar Welfare Department, Chennai-5.

28.20 SMALL SCALE INDUSTRIES CERTIFICATES ISSUED TO S.C. / S.T. ENTREPRENEURS-2002-03

Year	No. of Units
1998-99	2171
1999-00	2132
2000-01	2575
2001-02	2580
2002-03	2545
2003-04	2607

Source: Industries Commissioner and Director of Industries and Commerce, Chennai.

28.21 AMOUNT SPENT AND NUMBER OF PATTAS ISSUED FOR ADI-DRAVIDARS

Year	Amount Spent (Rs.in Lakhs)	No. of House Sites issued	No. of House sites assigned by Rev. Dept.
1993-94	568.69	66165	111937
1994-95	738.94	81557	107414
1995-96	2023.73	162124	56649
1996-97	1345.44	85309	110343
1997-98	1696.78	80806	74880
1998-99	1878.91	68499	81604
1999-00	1435.83	54898	50248
2000-01	1418.31	48856	42370
2001-02	396.77	17240	N.A.
2002-03	290.50	13080	26593
2003-04	381.84	13395	28750

Source: Policy Note of Adi-Dravidar and Tribal Welfare Department 2004-05.

28.22 NUMBER OF HOUSES PROVIDED FOR S.C. / S.T. THROUGH STATE HOUSING BOARD

Type of Houses	Total		No. of beneficiaries					
			S.C./S.T. Total		S.C.		S.T.	
	2002-03	2003-04	2002-03	2003-04	2002-03	2003-04	2002-03	2003-04
L.I.G.	Nil	Nil	Nil	Nil	Nil	Nil	Nil	Nil
M.I.G.	118	Nil	Nil	Nil	Nil	Nil	Nil	Nil
H.I.G.	8	Nil	Nil	Nil	Nil	Nil	Nil	Nil
SLUM	Nil	Nil	Nil	Nil	Nil	Nil	Nil	Nil
SIHS	Nil	Nil	Nil	Nil	Nil	Nil	Nil	Nil
E.W.S	Nil	Nil	Nil	Nil	Nil	Nil	Nil	Nil
Ancillary	Nil	Nil	Nil	Nil	Nil	Nil	Nil	Nil
Police	Nil	Nil	Nil	Nil	Nil	Nil	Nil	Nil
Total	126	Nil	Nil	Nil	Nil	Nil	Nil	Nil

Source: State Housing Board, Chennai.

28.23 NUMBER OF HOUSES PROVIDED FOR S.C. / S.T. THROUGH SLUM CLEARANCE BOARD – 2003-04

Types of Houses	No. of Beneficiaries S.C. & S.T.	Total
Multi Storeyed Tenements	813	1356
MIG Houses	10	144
Individual Houses	5223	8706
Grand Total	6046	10206

Source: Managing Director, Slum Clearance Board, Chennai.

28.24 TAMIL NADU CORPORATION FOR THE DEVELOPMENT OF WOMEN LTD., MAHALIR THITTAM SCHEME-WISE SANCTIONED PROGRESS AS ON 31-03-2004

(Amount Rs. in Lakhs)

District	SGSY-RF		SGSY-EA	
	No. of SHGs	Amount Disbursed	No. of SHGs	Amount Disbursed
1	2	3	4	5
1. Chennai	-	-	-	-
2. Kancheepuram	1884	471	232	325
3. Tiruvallur	1339	335	270	331
4. Cuddalore	1015	254	273	516
5. Villupuram	3080	770	345	1186
6. Vellore	1091	273	802	649
7. Tiruvannamalai	1428	357	551	1248
8. Salem	2533	633	635	824
9. Namakkal	992	248	538	1534
10. Dharmapuri	1230	307	207	527
11. Erode	2439	610	484	516
12. Coimbatore	2847	712	1332	992
13. The Nilgiris	497	124	101	215
14. Tiruchirapalli	1440	360	108	283
15. Karur	480	120	247	573
16. Perambalur	1171	293	217	435
17. Pudukkottai	1355	283	250	532
18. Thanjavur	1887	1887	151	535
19. Nagapattinam	1839	465	332	534
20. Tiruvarur	1855	450	163	282
21. Madurai	801	200	397	659
22. Theni	374	93	156	269
23. Dindigul	769	192	118	187
24. Ramanathapuram	947	322	310	812
25. Virudhunagar	635	158	258	732
26. Sivagangai	672	165	271	628
27. Tirunelveli	1679	420	84	169
28. Thoothukudi	969	242	175	410
29. Kanyakumari	859	153	338	622
Total	38107	10897	9345	16545

Contd.

28.24 TAMIL NADU CORPORATION FOR THE DEVELOPMENT OF WOMEN LTD., MAHALIR THITTAM SCHEME-WISE SANCTIONED PROGRESS AS ON 31-03-2004 (Contd.)

(Amount Rs. in Lakhs)

District	IFAD		TAHDCO-EA	
	No. of SHGs	Amount Disbursed	No. of SHGs	Amount Disbursed
1	6	7	8	9
1. Chennai	-	-	-	-
2. Kancheepuram	-	-	116	121
3. Tiruvallur	-	-	331	83
4. Cuddalore	-	-	69	140
5. Villupuram	726	630	180	542
6. Vellore	-	-	97	50
7. Tiruvannamalai	-	-	-	-
8. Salem	870	1567	137	36
9. Namakkal	391	762	27	93
10. Dharmapuri	1145	1629	44	15
11. Erode	-	-	100	57
12. Coimbatore	-	-	113	81
13. The Nilgiris	-	-	217	298
14. Tiruchirapalli	-	-	15	25
15. Karur	-	-	12	30
16. Perambalur	-	-	10	28
17. Pudukkottai	-	-	158	162
18. Thanjavur	-	-	26	38
19. Nagapattinam	-	-	33	69
20. Tiruvarur	-	-	68	23
21. Madurai	795	785	94	247
22. Theni	-	-	86	65
23. Dindigul	-	-	14	21
24. Ramanathapuram	806	886	21	41
25. Virudhunagar	-	-	46	149
26. Sivagangai	-	-	92	218
27. Tirunelveli	-	-	62	149
28. Thoothukudi	-	-	485	129
29. Kanyakumari	-	-	-	-
Total	4733	6259	2653	2910

Contd.

28.24 TAMIL NADU CORPORATION FOR THE DEVELOPMENT OF WOMEN LTD., MAHALIR THITTAM SCHEME-WISE SANCTIONED PROGRESS AS ON 31-03-2004 (Contd.)

(Amount Rs. in Lakhs)

District	TAHDCO-RF		NABARD	
	No. of SHGs	Amount Disbursed	No. of SHGs	Amount Disbursed
1	10	11	12	13
1. Chennai	-	-	13	2
2. Kancheepuram	-	-	964	234
3. Tiruvallur	-	-	896	176
4. Cuddalore	219	55	2816	767
5. Villupuram	350	87	1023	323
6. Vellore	-	-	469	101
7. Tiruvannamalai	-	-	1409	493
8. Salem	137	36	868	271
9. Namakkal	120	42	2205	1282
10. Dharmapuri	-	-	6171	6456
11. Erode	233	56	2461	525
12. Coimbatore	324	81	838	222
13. The Nilgiris	333	83	934	385
14. Tiruchirapalli	-	30	1983	515
15. Karur	14	3	1930	765
16. Perambalur	170	43	759	217
17. Pudukkottai	-	-	1582	579
18. Thanjavur	-	-	3886	558
19. Nagapattinam	351	88	4474	1181
20. Tiruvarur	211	53	3277	734
21. Madurai	33	43	1692	1885
22. Theni	-	-	625	278
23. Dindigul	78	20	1420	497
24. Ramanathapuram	-	-	2355	1543
25. Virudhunagar	187	47	3442	1475
26. Sivagangai	122	-	2025	1561
27. Tirunelveli	-	-	4159	2114
28. Thoothukudi	-	-	4125	2737
29. Kanyakumari	150	29	3369	2226
Total	3032	796	62170	30102

Contd.

28.24 TAMIL NADU CORPORATION FOR THE DEVELOPMENT OF WOMEN LTD., MAHALIR THITTAM SCHEME-WISE SANCTIONED PROGRESS AS ON 31-03-2004 (Concld.)

(Amount Rs. in Lakhs)

District	RMK / NGO		Total	
	No. of SHG	Amount Disbursed	No. of SHG	Amount Disbursed
1	14	15	16	17
1. Chennai	-	-	1498	2
2. Kancheepuram	263	38	3541	612
3. Tiruvallur	228	45	3562	3294
4. Villupuram	3743	1049	8757	8766
5. Cuddalore	513	106	4126	3512
6. Vellore	78	6	5459	3898
7. Tiruvannamalai	522	126	4484	1276
8. Salem	18	8	4082	1583
9. Namakkal	-	-	7701	1759
10. Dharmapuri	684	256	9481	9190
11. Erode	-	-	3256	1637
12. Coimbatore	127	26	4306	2067
13. The Nilgiris	105	22	2285	1665
14. Tiruchirapalli	123	7	5830	2152
15. Karur	335	125	2067	2615
16. Perambalur	159	37	5066	1063
17. Pudukkottai	95	38	3442	1010
18. Thanjavur	287	41	3254	1465
19. Nagapattinam	87	20	6144	2235
20. Tiruvarur	77	7	4450	1124
21. Madurai	621	126	2288	1036
22. Theni	504	239	5159	2433
23. Dindigul	-	-	5120	858
24. Ramanathapuram	-	-	4292	1418
25. Virudhunagar	57	11	1575	1954
26. Sivagangai	29	4	972	2450
27. Tirunelveli	539	149	4449	1125
28. Thoothukudi	177	102	3265	901
29. Kanyakumari	2216	1365	4377	4318
Total	11587	3953	124288	67418

Source : State Level Bankers Committee, Tamil Nadu, Chennai-2.

28.25 ACHIEVEMENT UNDER INCOME GENERATING SCHEMES (INDIVIDUALS AND GROUPS)

(Rs. Lakhs)

District	2002-03 Achievements		2003-04 Target		2003-04 Achievement	
	Physical	Financial	Physical	Financial	Physical	Financial
1. Chennai	1000	464.75	1150	566.67	841	238.76
2. Kancheepuram	5899	180.85	7118	724.92	7766	234.82
3. Tiruvallur	8762	186.97	7141	582.42	9639	379.89
4. Cuddalore	5391	148.62	10425	674.31	5442	348.62
5. Villupuram	5845	289.09	3349	914.75	7289	479.23
6. Vellore	7030	277.29	9924	714.42	7804	393.44
7. Tiruvannamalai	5234	202.39	2171	542.00	5363	220.09
8. Salem	4560	119.12	4184	572.57	6284	268.49
9. Namakkal	1772	106.30	4256	408.25	6298	205.84
10 Dharmapuri	7087	120.44	6153	727.67	4585	251.09
11. Erode	3608	129.18	9715	675.29	7353	281.72
12. Coimbatore	8279	321.92	4175	834.80	9657	350.38
13. The Nilgiris	4703	163.33	2996	228.93	5677	187.85
14. Tiruchirapalli	4268	137.33	2976	488.94	3793	174.62
15. Karur	1230	116.47	1260	237.00	2012	167.48
16. Perambalur	4942	147.45	2699	432.91	1844	97.55
17. Pudukkottai	3095	123.73	2571	354.24	3389	251.40
18. Thanjavur	8643	232.03	1599	508.39	5509	290.62
19. Nagapattinam	6223	167.46	6563	474.78	7470	296.27
20. Tiruvarur	3371	144.52	5774	433.81	4007	272.79
21. Madurai	1688	113.76	4877	334.99	4762	361.35
22. Theni	2347	198.20	1296	111.36	2045	128.61
23. Dindigul	3092	175.32	4763	573.72	3732	214.80
24. Ramanathapuram	1852	138.71	1789	371.66	3374	187.52
25. Virudhunagar	1922	148.17	4264	377.18	4259	261.85
26. Sivagangai	2151	138.69	3139	222.26	1596	115.98
27. Tirunelveli	3221	219.43	11748	696.47	5248	258.22
28. Toothukudi	3188	41.86	7032	465.25	8590	206.92
29. Kanyakumari	750	72.48	872	152.04	453	52.59
Total	121153	5025.41	135979	14402.50	146081	7178.79

Source: The Managing Director, TAHDCO, Chennai-102.

28.26 FLOW AND EXPENDITURE UNDER SCP AND TARGET AND ACHIEVEMENT OF TWENTY POINT PROGRAMME

Year	Special Component Plan (Rs. in Lakhs)		Physical (No. of families - in Lakhs)	
	Flow to SCP	Expenditure	Target	Achievement
1980-81	7164.08	3621.84	1.80	0.78
1981-82	8304.46	7484.50	1.80	2.11
1982-83	10341.11	8823.45	1.60	1.57
1983-84	9331.41	6496.62	1.80	2.24
1984-85	12301.77	9925.21	1.80	2.20
1985-86	12616.42	11373.74	2.00	2.08
1986-87	12804.88	14007.73	2.00	2.16
1987-88	13269.25	13597.20	2.00	2.22
1988-89	15022.18	18687.71	2.00	2.08
1989-90	18534.13	19743.63	2.00	2.08
1990-91	23217.08	23217.87	2.00	2.08
1991-92	27267.64	29330.09	2.50	2.58
1992-93	29308.18	30044.39	2.50	2.58
1993-94	35360.87	33528.25	2.54	2.67
1994-95	52306.23	44319.13	3.33	3.39
1995-96	59924.57	46429.97	3.33	3.48
1996-97	65238.75	41690.17	3.33	3.37
1997-98	75223.22	72004.18	3.33	3.82
1998-99	82553.41	81563.12	3.33	3.87
1999-00	111024.54	101050.80	3.33	3.52
2000-01	101337.00	76453.07	4.26	4.27
2001-02	98778.27	74331.68	4.26	4.35
2002-03	110373.55	119279.08	3.75	3.82

Source: Adi Dravidar and Tribal Welfare Department, Chennai-9.

28.27 FLOW OF FUNDS FROM STATE PLAN AND EXPENDITURE 2001-02

(Rs.in Lakhs)

Sector	State outlay 2001-02	Flow to SCP	Expenditure
1. Agriculture Crop Husbandry	9040.00	2260.00	1626.55
2. Soil and Water Conservation	4700.00	1175.00	877.54
3. Animal Husbandry	925.00	231.25	233.25
4. Dairy Development	300.00	57.00	0.00
5. Forestry and Wild Life	10150.00	2030.00	3330.00
6. Special Area Programme for Rural Development	67500.00	13500.00	10676.15
7. Community Development	7858.00	1571.60	5508.21
8. Power Development	95137.00	18076.00	606.33
9. Village and Small Industries	3060.00	581.40	0.00
10. Industries	7901.00	1501.00	0.00
11. Roads and Bridges	53304.00	11726.80	8626.00
12. General Education	19262.44	4237.64	3415.33
13. Sports and Youth Services	874.00	166.06	0.00
14. Art and Culture	676.00	128.44	0.00
15. Medical and Public Health	9857.00	2464.25	3328.04
16. Water Supply and Sanitation	58550.00	14637.50	13537.36
17. Housing (Including Police Housing)	21727.00	4128.13	2563.34
18. Urban Development	55720.00	10586.80	8175.69
19. Welfare of Scheduled Castes and Scheduled Tribes	18644.00	6525.40	9184.50
20. Social Welfare – TAHDCO	4440.00	888.00	695.39
21. Nutrition	9020.00	2260.00	1947.80
22. Co-operation	240.00	46.00	0.00
23. Others	61114.56	0.00	0.00
Total	520000.00	98778.27	74331.68
		(19.00%)	(75.25%)

SCP – Special Component Plan

Source: Adi Dravidar and Tribal Welfare Department, Chennai.

Contd.

28.27 FLOW TO SPECIAL COMPONENT PLAN AND EXPENDITURE 2002-03 (Contd.)

(Rs.in Lakhs)

Scheme	*State Total Allocation*	*Flow to SCP*	*Expenditure*
1. Agriculture	7193.57	1798.10	2867.74
2. Soil and Water Conservation	6686.21	1671.55	666.64
3. Animal Husbandry	975.69	292.70	228.09
4. Fisheries	987.38	197.40	349.62
5. Forests	11948.30	3584.50	2243.59
6. Co-operation	14773.61	2954.60	1516.85
7. Special Programme for Rural Development	62674.53	12534.90	17104.40
8. Community Development	7190.71	1438.10	1134.04
9. Power Development	90500.00	18100.00	21704.80
10. Roads and Bridges	86301.53	17260.30	10150.22
11. General Education	15276.67	3055.30	3741.27
12. Arts and Culture	1493.57	298.70	296.00
13. Sports and Youth Services	479.89	96.00	64.99
14. Medical Services	4696.04	1408.80	1411.61
15. Public Health	5743.87	1723.10	2541.29
16. Water Supply and Sanitation	82380.25	18571.20	17568.83
17. Housing	23745.47	5224.00	5174.00
18. Urban Development	49277.56	10850.31	14074.96
19. Welfare of Scheduled Castes and Scheduled Tribes	9737.71	3404.79	5816.62
20. Social Welfare	4501.62	1350.50	1280.27
21. Nutrition	15195.62	4558.70	9343.25
22. Others	73393.16	0.00	0.00
Total	575152.96	110373.55	119279.08
		(19.19%)	(108.07%)

SCP – Special Component Plan

Source: Adi Dravidar and Tribal Welfare Department, Chennai.

Contd.

28.27 FLOW TO SPECIAL COMPONENT PLAN AND EXPENDITURE 2003-04 (Contd.)

(Rs.in Lakhs)

Scheme	Annual Plan Outlay	Flow to SCP	Expenditure SCP
1. AD & TW Department	11112.18	10706.23	11115.21
2. Agriculture Department	17648.12	3439.57	1696.71
3. Animal Husbandry & Fisheries Department	4356.30	854.01	657.56
4. Co-operation, Food & Consumer Protection	21619.77	4146.67	2282.86
5. Energy	129480.88	31075.41	24686.00
6. Environment and Forest	14066.81	2698.01	3523.00
7. Text & Khadi	854.80	163.95	83.95
8. Health and Family Welfare	17906.47	3612.89	3953.62
9. Higher Education	894.52	171.57	89.77
10. Highways	98478.45	18888.17	49542.67
11. Housing and Urban Development Department	12998.63	3054.53	3476.91
12. Labour and Employment	307.92	59.06	29.10
13. Municipal Administration & Water Supply	103794.99	26964.10	25046.90
14. Planning, Development & Special Initiating Department	729.08	0.00	0.00
15. Rural Development	87515.40	16785.45	22528.07
16. School Education	15890.79	3045.63	4388.65
17. Small Industries	2937.25	563.36	0.00
18. Social Welfare and Nutritious Meal Department	47229.58	9058.63	8279.33
19. Tamil Nadu Development Cultures and Religious Endowment	260.54	49.97	43.21
20. Youth Welfare & Sports Development	174.29	33.43	90.25
21. Others	111756.39	0.00	0.00
Grand Total	700013.16	135370.65	161513.77

SCP – Special Component Plan

Source: Adi Dravidar and Tribal Welfare Department, Chennai.

28.28 TRIBAL SUB PLAN
DRAFT ANNUAL PLAN 2003-2004 PROPOSALS FOR TSP
FINANCIAL OUTLAYS

(Rs. in Lakhs)

Major Head/ Sub-Head	Ninth Plan (1997-2002)			
	Approved Outlay at 96-97 Prices		Actual Expenditure at 1996-97 Prices	
	Total Outlay	Of which Flow to TSP	Total Expenditure	Of Which Flow to TSP
1	2	3	4	5
1. Crop Husbandry	100000	1200	49694.00	342.75
2. Soil & Water Conservation	21000	600	17544.85	411.91
3. Animal Husbandry	11500	1100	5146.72	199.13
4. Forestry	70000	1300	48097.65	937.93
5. Co-operation	17000	600	11091.57	857.64
6. Rural Development	200000	2670	178281.92	250.48
7. Community Development	20000	50	48137.70	491.65
8. Village & Small Industries	60000	1721	30206.82	196.96
9. Roads & Bridges	170000	5700	181366.76	1747.79
10. General Education	90300	3218	72896.09	162.51
11. Medical and Public Health	78050	1227	49794.08	870.59
12. Welfare of SC/ST/ OBCs	100000	5916	70604.09	3839.77
13. Labour & Labour Welfare	4000	700	2552.22	246.53
14. Social Welfare	20000	30	12567.37	14.39
15. Nutrition	50000	670	45285.43	302.83
16. Housing	50000	640	92258.55	205.87
17. Others	1438150	--	1145919.02	--
Grand Total	2500000	27342	2061444.84	11078.73

Contd.

28.28 TRIBAL SUB PLAN
DRAFT ANNUAL PLAN 2003-2004 PROPOSALS FOR TSP
FINANCIAL OUTLAYS (Contd.)

(Rs. in Lakhs)

Major Head/ Sub-Head	*Proposals for Tenth Plan 2002-07 at 2001-02 Prices*		*Annual Plan 2002-03*	
	Total Outlay	*Of which Flow to TSP*	*Total Expenditure*	*Of which Flow to TSP*
1	*6*	*7*	*8*	*9*
1. Crop Husbandry	135000.00	1400.00	6814.74	110.00
2. Soil & Water Conservation	43760.00	700.00	4619.62	110.00
3. Animal Husbandry	10000.00	1500.00	865.15	80.00
4. Forestry	134810.00	1700.00	11161.49	210.00
5. Co-operation	4230.00	2000.00	7734.63	127.00
6. Rural Development	350000.00	2000.00	55170.21	85.00
7. Community Development	60000.00	2700.00	1875.57	100.00
8. Village & Small Industries	35000.00	2700.00	12434.35	435.00
9. Roads & Bridges	600000.00	7000.00	52212.79	4913.00
10. General Education	150000.00	4600.00	13505.28	134.00
11. Medical and Public Health	7000.00	2000.00	15008.73	194.00
12. Welfare of SC/ST/OBCs	188200.00	10400.00	11394.87	1791.00
13. Labour & Labour Welfare	4075.00	800.00	269.45	65.00
14. Social Welfare	20000.00	100.00	17116.10	0.00
15. Nutrition	40000.00	800.00	36074.93	134.00
16. Housing	100000.00	800.00	27135.36	100.00
17. Others	2117925.00	--	301614.80	--
Grand Total	4000000.00	41200.00	575008.07	8588.00

Contd.

28.28 TRIBAL SUB PLAN
DRAFT ANNUAL PLAN 2003-2004 PROPOSALS FOR TSP
FINANCIAL OUTLAYS (Concld.)

(Rs. in Lakhs)

Major Head/ Sub-Head	*Proposals for Annual Plan 2003-04*	
	Total Outlay	*Of which Flow to TSP*
1	*10*	*11*
1. Crop Husbandry	17928.12	118.80
2. Soil & Water Conservation	5383.25	118.80
3. Animal Husbandry	1014.89	86.40
4. Forestry	13626.29	226.80
5. Co-operation	7607.89	137.16
6. Rural Development	66167.52	91.80
7. Community Development	2599.03	108.00
8. Village & Small Industries	10003.31	469.80
9. Roads & Bridges	99361.06	5306.04
10. General Education	16705.99	144.72
11. Medical and Public Health	16314.44	209.52
12. Welfare of SC/ST/OBCs	22489.88	1934.28
13. Labour & Labour Welfare	1945.22	70.20
14. Social Welfare	23492.70	--
15. Nutrition	54579.88	144.72
16. Housing	23663.62	108.00
17. Others	317130.07	--
Grand Total	700013.16	9275.04

Source: Draft Annual Plan – 2003-2004, State Planning Commission, Chennai - 5

28.29 SPECIAL COMPONENT PLAN FOR NINTH FIVE YEAR PLAN 1997-02

(Rs. in Lakhs)

Name of the Department	State Plan	Flow to SCP	Expenditure
1. Agriculture Group Husbandry	55053.85	17048.20	14452.78
2. Soil Water Conservation	22181.33	7048.17	1350.00
3. Animal Husbandry	5596.08	1607.57	1423.95
4. Forest	62547.47	120862.12	20862.12
5. Co-operation	2736.86	164.00	84.96
6. Spl. Area Programme for RD	239326.76	75460.29	75460.29
7. Land Reforms	75.00	40.00	40.00
8. Community Development	35674.50	13607.90	13607.90
9. Power Development	462820.20	43238.69	19948.42
10. Village Industries	25939.38	5187.88	72.19
11. Industries	7901.00	1501.00	--
12. Road and Bridges	293690.04	50306.40	8373.55
13. General Education	90392.03	25804.22	20842.18
14. Medical & Public Health	60483.25	19301.07	18568.36
15. Water Supply and Sanitation	292043.12	63723.41	61341.46
16. Housing	98884.15	22799.98	22367.41
17. Urban Development	194232.15	32037.83	21768.36
18. Welfare of SCs/STs	90525.40	42794.73	42794.73
19. Social Welfare	16703.27	8798.12	8798.12
20. Nutrition	51792.65	17387.27	12194.27
21. Art and Culture	676.00	128.44	From 2001-02
22. Sports and Youth Services	874.00	166.06	From 2001-02
23. Dairy Development	338.26	64.70	
Total	2110486.75	569078.05	364351.05

Source: Director of Adi Dravidar and Tribal Welfare Department, Chennai.

28.30 SPECIAL COMPONENT PLAN FOR TENTH FIVE YEAR PLAN FOR SCHEDULED CASTES – FLOW OF FUNDS FROM STATE PLAN 2002-07

(Rs. in Crores)

Sector	*State Outlay*	*Flow to SCP*	*Percentage*
1. Agriculture-Crop Husbandry	1250.00	375.00	30
2. Soil and Water Conservation	1500.00	360.00	24
3. Animal Husbandry	54.00	13.50	25
4. Dairy Development	15.00	2.50	17
5. Forest	1400.00	490.00	35
6. Co-operation	75.00	14.25	19
7. Special Area Programme for Rural Development	3000.00	1050.00	35
8. Community Development	700.00	245.00	35
9. Power Development	7000.00	133.00	2
10. Non-Conventional sources of Energy	25.00	4.75	19
11. Village and Small Industries	750.00	142.50	19
12. Roads and Bridges	4000.00	880.00	23
13. General Education	2000.00	500.00	25
14. Sports and Youth Services	100.00	25.00	25
15. Art and Culture	60.00	15.00	25
16. Medical and Public Health	1000.00	250.00	25
17. Water Supply and Sanitation	4500.00	1125.00	25
18. Housing	1250.00	312.50	25
19. Urban Development	2250.00	562.50	25
20. Welfare of Scheduled Castes and Scheduled Tribes	2000.00	854.00	43
21. Social Welfare	400.00	80.00	20
22. Nutrition	950.00	237.50	25
23. Labour and Employment	40.00	--	-
24. Others	5681.00	--	-
Total	40000.00	7672.00	19

Source: Director of Adi Dravidar and Tribal Welfare Department, Chennai.

28.31 TRIBAL SUB-PLAN - DRAFT ANNUAL PLAN 2003-04 PHYSICAL TARGET

Major Head/ Sub Head Schemes	Ninth Plan (1997-2002) No. of ST Families Target	Ninth Plan (1997-2002) No. of ST Families Actual Achievement	Tenth Plan (2002-07) Target	Annual Plan (2002-03) Anticipated Achievement	Annual Plan (2003-04) Target
1. Horticulture	17550	9975	21000	2220	2220
2. Animal Husbandry	8000	390	9000	1900	2000
3. Village Industries	3000	570	4000	--	--
4. Sericulture	7600	966	9000	100	150
5. Development of Primitive and Disperssed Tribes	5000	3483	6000	4633	4700
6. SGSY	15000	15000	18000	3000	3000
7. Soil Conservation	5000	4555	6000	800	800
8. Housing	--	2480	2590	518	518
9. Forestry	--	200	1000	200	200
10. Manpower & Employment	--	192	1000	200	200
11. Social Welfare	325	290	600	120	120
12. Minor Irrigation	--	--	325	224	230
Total	61475	38101	78515	13915	14138

Source: Draft Annual Plan (Tamil Nadu) 2003-04, (SPC).

28.32 BUDGET ALLOCATION FOR THE EDUCATIONAL DEVELOPMENT OF THE SCHEDULED CASTES AND TRIBES

(Rs. in Lakhs)

Year	Total Allocation	Amount Allocated for Education	Percentage to Total Allotment	State Plan Schemes	Centrally Sponsored Schemes
1992-93	11588.02	6590.32	57	3655.15	3527.11
1993-94	14504.07	8148.86	56	4458.74	3804.06
1994-95	16139.61	9594.45	59	4944.07	3877.22
1995-96	20453.14	11544.03	56	6392.82	4397.96
1996-97	26649.70	13235.21	50	6117.73	4757.01
1997-98	27354.02	15148.38	55.4	9872.20	4997.81
1998-99	32510.06	19913.03	61.25	10701.95	5060.74
1999-00	36249.37	22078.77	60.90	12111.22	5257.89
2000-01	37405.45	26068.93	70.00	9265.50	5346.70

Source: Draft Annual Plan (Tamil Nadu) 2002-04, (SPC).

28.33 LONG TERM LOANS AND ADVANCES SANCTIONED TO ADI DRAVIDAR AND TRIBALS FOR AGRICULTURE BY PRIMARY LAND DEVELOPMENT BANKS 2003-04

District	Number of persons (Actual)	Amount (Rs. in Lakhs)
1. Chennai	--	--
2. Kancheepuram	105	77.56
3. Tiruvallur	47	47.23
4. Cuddalore	45	19.69
5. Villupuram	138	59.73
6. Vellore	42	15.90
7. Tiruvannamalai	80	31.27
8. Salem	16	7.58
9. Namakkal	22	15.53
10. Dharmapuri	14	5.76
11. Erode	9	4.73
12. Coimbatore	3	2.73
13. The Nilgiris	2	3.04
14. Tiruchirapalli	19	9.55
15. Karur	29	15.10
16. Perambalur	14	5.39
17. Pudukkottai	29	12.86
18. Thanjavur	12	6.31
19. Nagapattinam	79	19.46
20. Tiruvarur	10	2.85
21. Madurai	3	2.54
22. Theni	13	9.69
23. Dindigul	2	1.98
24. Ramanathapuram	22	2.12
25. Virudhunagar	35	39.69
26. Sivagangai	23	25.36
27. Tirunelveli	61	42.55
28. Toothukudi	57	48.39
29. Kanyakumari	28	16.88
STATE	959	551.47

S.C. & S.T. Breakup details not available

Source: Tamil Nadu Co-operative State Agriculture & Rural Development Bank Ltd.Chennai-4.

28.34 LOANS AND ADVANCES SANCTIONED TO ADI DRAVIDAR AND TRIBALS FOR AGRICULTURE BY PRIMARY AGRICULTURAL CREDIT SOCIETIES

Year: 2001-02 (Rs. in Lakhs)

Centre	Short Term Loans					
	S.C.		S.T.		Total	
	No. of persons	Amount	No. of persons	Amount	No. of persons	Amount
1. Chennai	--	--	--	--	--	--
2. Kancheepuram	2618	297.86	90	9.14	2708	307.00
3. Cuddalore	5200	981.35	--	--	5200	981.35
4. Villupuram	8119	1040.91	101	7.24	8220	1048.15
5. Vellore	3658	436.74	122	11.61	3780	448.35
6. Tiruvannamalai	1659	191.13	1572	219.63	3231	410.76
7. Salem	4936	506.15	1510	200.15	6446	706.30
8. Dharmapuri	2275	311.70	701	151.7	2976	463.40
9. Erode	618	54.96	21	1.91	639	56.87
10. Coimbatore	155	18.10	10	1.67	165	19.77
11. The Nilgiris	292	27.25	--	--	292	27.25
12. Tiruchirapalli	8570	1260.55	685	91.90	9255	1352.45
13. Pudukkottai	6248	607.91	--	--	6248	607.91
14. Thanjavur	2658	232.82	--	--	2658	232.82
15. Kumbakonam	12326	1312.90	--	--	12326	1312.90
16. Madurai	1411	151.50	--	--	1411	151.50
17. Dindigul	1578	192.02	--	--	1578	192.02
18. Ramanathapuram	859	71.90	--	--	859	71.90
19. Virudhunagar	1879	199.72	--	--	1879	199.72
20. Sivagangai	861	221.40	--	--	861	221.40
21. Tirunelveli	1669	251.50	--	--	1669	251.50
22. Thoothukudi	1467	195.45	--	--	1467	195.45
23. Kanyakumari	6010	628.12	--	--	6010	628.12
STATE	75066	9191.94	4812	694.95	79878	9886.88

Contd.

28.34 LOANS AND ADVANCES SANCTIONED TO ADI DRAVIDAR AND TRIBALS FOR AGRICULTURE BY PRIMARY AGRICULTURAL CREDIT SOCIETIES (Contd.)

Year: 2002-03

(Rs. in Lakhs)

Centre	Short Term Loans					
	S.C.		S.T.		Total	
	No. of persons	Amount	No. of persons	Amount	No. of persons	Amount
1. Chennai	--	--	--	--	--	--
2. Kancheepuram	1374	162.65	32	5.41	1406	168.06
3. Cuddalore	6122	1202.00	--	--	6122	1202.00
4. Villupuram	4625	692.98	605	83.91	5230	776.89
5. Vellore	4621	589.43	209	23.43	4830	612.86
6. Tiruvannamalai	443	87.39	42	7.13	485	94.52
7. Salem	2427	214.21	842	117.09	3269	331.30
8. Dharmapuri	863	115.60	1290	167.80	2153	283.40
9. Erode	488	71.20	48	5.70	536	76.90
10. Coimbatore	136	20.90	49	6.55	185	27.45
11. The Nilgiris	1022	110.36	12	1.85	1034	112.21
12. Tiruchirapalli	8189	922.26	186	4.72	8375	926.98
13. Pudukkottai	3676	543.51	--	--	3676	543.51
14. Thanjavur	779	58.57	--	--	779	58.57
15. Kumbakonam	4753	689.98	--	--	4753	689.98
16. Madurai	690	60.03	--	--	690	60.03
17. Dindigul	678	83.05	--	--	678	83.05
18. Ramanathapuram	880	64.40	--	--	880	64.40
19. Virudhunagar	920	139.83	--	--	920	139.83
20. Sivagangai	1640	175.59	--	--	1640	175.59
21. Tirunelveli	1339	2544.92	--	--	1339	2544.92
22. Thoothukudi	899	129.27	--	--	899	129.27
23. Kanyakumari	5155	588.80	--	--	5155	588.80
STATE	51719	9266.93	3315	423.59	55034	9690.52

Contd.

28.34 LOANS AND ADVANCES SANCTIONED TO ADI DRAVIDAR AND TRIBALS FOR AGRICULTURE BY PRIMARY AGRICULTURAL CREDIT SOCIETIES (Concld.)

Year: 2003-04 (Rs. in Lakhs)

Centre	Short Term Loans					
	S.C.		S.T.		Total	
	No. of persons	Amount	No. of persons	Amount	No. of persons	Amount
1. Chennai	--	--	--	--	--	--
2. Kancheepuram	1297	96.02	2	0.12	1299	96.14
3. Cuddalore	4881	855.40	--	--	4881	855.40
4. Villupuram	4174	652.10	528	84.35	4702	736.45
5. Vellore	1116	183.78	--	--	1116	183.78
6. Tiruvannamalai	429	86.72	22	2.29	451	89.01
7. Salem	1888	132.10	1164	148.79	3052	280.89
8. Dharmapuri	64	7.50	25	1.72	89	9.22
9. Erode	129	19.00	6	1.67	135	20.67
10. Coimbatore	15	3.92	--	--	15	3.92
11. The Nilgiris	92	21.62	19	17.45	111	39.07
12. Tiruchirapalli	5777	633.82	140	6.72	5917	640.54
13. Pudukkottai	563	94.63	--	--	563	94.63
14. Thanjavur	249	18.02	--	--	249	18.02
15. Kumbakonam	1426	182.45	--	--	1426	182.45
16. Madurai	110	9.05	--	--	110	9.05
17. Dindigul	2043	286.10	--	--	2043	286.10
18. Ramanathapuram	114	10.50	--	--	114	10.50
19. Virudhunagar	992	164.66	--	--	992	164.66
20. Sivagangai	115	25.40	--	--	115	25.40
21. Tirunelveli	669	130.04	--	--	669	130.04
22. Thoothukudi	650	144.10	--	--	650	144.10
23. Kanyakumari	7507	849.95	--	--	7507	849.95
STATE	34300	4606.88	1906	263.11	36206	4869.99

Source: The Registrar of Co-operative Societies, Chennai - 600 010.

28.35 RESERVATION OF SCHEDULED CASTES AND SCHEDULED TRIBES IN LOCAL BODIES ELECTION 2001

Details			*Method of Election*
A. RURAL BODIES			
1) Panchayat Union Council's Chairman	:	385	By and from among the members of each and every Panchayat Union Council
2) Panchayat Union Council's Vice-Chairman	:	385	
3) Panchayat Union Ward Members	:	6570	
SC (General)	:	833	Elected directly
SC (Women)	:	536	
ST (General)	:	34	
ST (Women)	:	13	
Women (General)	:	1770	
General (Unreserved)	:	3384	
Total	:	6570	
4) District Panchayats			
i) Chairman	:	29	By and from among the elected members of the every District Panchayats
ii) Vice-Chairman	:	29	
5) District Panchayat Ward Members			Elected Directly
SC (General)	:	85	
SC (Women)	:	54	
ST (General)	:	3	
ST (Women)	:	-	
Women (General)	:	173	
General (Unreserved)	:	341	
Total	:	656	
6) Village Panchayat Presidents			Elected Directly
SC (General)	:	1855	
SC (Women)	:	1104	
ST (General)	:	66	
ST (Women)	:	27	
Women (General)	:	3198	
General (Unreserved)	:	6368	
Total	:	12618	
7) Village Panchayat Vice Presidents	:	12618	By and from among the elected members of each and every Village Panchayats
8) Village Panchayat Wards	:	41155	
9) Village Panchayat Wards Members			Elected Directly
SC (General)	:	6210	
SC (Women)	:	13091	
ST (General)	:	531	
ST (Women)	:	290	
Women (General)	:	26181	
General (Unreserved)	:	51155	
Total	:	97458	
B. URBAN BODIES			
1) Town Panchayats			
a) Chairman			Elected Directly
SC (General)	:	65	
SC (Women)	:	33	
ST (General)	:	3	
ST (Women)	:	2	
Women (General)	:	169	
General (Unreserved)	:	339	
Total	:	611	

Contd.

28.35 RESERVATION OF SCHEDULED CASTES AND SCHEDULED TRIBES IN LOCAL BODIES ELECTION 2001 (Concld.)

Details			Method of Election
b) Vice Chairman	:	611	By and from among the elected councilors of every concerned Town Panchayats
c) Ward Members			Elected Directly
SC (General)	:	860	
SC (Women)	:	790	
ST (General)	:	4	
ST (Women)	:	28	
Women (General)	:	2446	
General (Unreserved)	:	5666	
Total	:	9794	
2) Municipalities			
a) Chairman			Elected Directly
SC (General)	:	6	
SC (Women)	:	4	
ST (General)	:	-	
ST (Women)	:	-	
Women (General)	:	31	
General (Unreserved)	:	61	
Total	:	102	
b) Vice Chairman	:	-	Elected Directly
c) Municipal Ward Members			Elected Directly
SC (General)	:	388	
SC (Women)	:	-	
ST (General)	:	-	
ST (Women)	:	-	
Women (General)	:	972	
General Unreserved)	:	2032	
Total	:	3392	
3) Municipal Corporations			
i) Mayor			Elected Directly
SC (General)	:	1	
SC (Women)	:	-	
ST (General)	:	-	
ST (Women)	:	-	
Women (General)	:	1	
General (Unreserved)	:	4	
Total	:	6	
ii) Deputy Mayor	:		Elected Directly
iii) Ward Councilors	:		Elected Directly
SC (General)		33	
SC (Women)	:	1	
ST (General)	:	-	
ST (Women)	:	-	
Women (General)	:	1	
General (Unreserved)	:	284	
Total	:	319	

Source: Commissioner of Municipal Administration, Director of Rural Development, Town Panchayat.

28.36 PROTECTION OF CIVIL RIGHTS CASES REGISTERED AND THEIR DISPOSAL

Year	Reported	Convicted	Acquitted	Referred	Pending Trial	Under Investi-gation
2002	2	--	--	1	1	--
2003	3	--	--	1	2	--
2004	--	--	--	--	--	--

Source: Additional Director General of Police CID, (Social Justice), Chennai-4.

28.37 PREVENTION OF ATROCITIES AGAINST SCHEDULED CASTES/SCHEDULED TRIBES ACT 1989 - CASES REGISTERED IN TAMIL NADU AND THEIR DISPOSAL

Year	Reported	Convicted	Acquitted	Referred	Pending Trial	Under Investi-gation
2002	917	30	185	361	341	--
2003	974	7	92	351	520	4
2004	513	--	--	175	231	107

Source: Additional Director General of Police CID, (Social Justice) Chennai-4.

28.38 NUMBER OF ATROCITY/DORMANT ATROCITY PRONE VILLAGES IN TAMIL NADU

Year	Atrocity Prone Villages	Dormant Atrocity Prone Villages	Highly Sensitive Among the Atrocity Prone Villages	Total (2+3)
2002	174	232	127	406
2003	180	233	132	413
2004	180	189	130	369

Source: Additional Director General of Police CID, (Social Justice), Chennai -4.

29. PRICE INDICES

29.1 WHOLESALE PRICE INDEX OF TAMIL NADU

(Base year - 1970-71=100)

Period	Primary Articles	Fuel, Power & Light	Manufactured Products	All Commodities
2002	1256.73	2063.84	1227.86	1270.32
2003 - January	1293.92	2134.79	1255.27	1304.60
February	1304.88	2134.82	1263.74	1313.81
March	1312.81	2199.76	1272.29	1323.87
April	1325.73	2257.29	1275.73	1334.07
May	1344.21	2313.19	1274.34	1345.02
June	1359.86	2315.80	1268.32	1350.70
July	1366.55	2303.87	1268.71	1354.00
August	1354.78	2275.16	1269.12	1347.05
September	1358.84	2289.92	1267.35	1348.89
October	1361.77	2314.57	1269.74	1352.29
November	1374.11	2314.57	1272.40	1359.96
December	1356.72	2350.09	1281.07	1355.78
2004 – January	1346.32	2350.09	1297.08	1357.35
February	1334.87	2350.09	1306.44	1355.44
March	1321.24	2350.09	1312.14	1350.77

Source: Department of Economics and Statistics, Chennai-6

29.2 CONSUMER PRICE INDEX NUMBERS FOR INDUSTRIAL WORKERS

(Base Year 1982=100)

Period	Chennai City	Tiruchirapalli	Madurai	Coimbatore
1	2	3	4	5
2002	513	533	459	472
2003 - January	523	564	470	485
February	523	556	470	490
March	525	541	472	491
April	536	559	481	500
May	536	573	480	497
June	540	572	484	503
July	538	577	485	497
August	536	573	482	490
September	536	573	485	495
October	533	573	488	495
November	534	583	492	500
December	535	576	492	501
2004 - January	539	548	486	504
February	538	535	489	503
March	536	528	485	499

Contd.

29.2 CONSUMER PRICE INDEX NUMBERS FOR INDUSTRIAL WORKERS (Concld.)

(Base Year 1982=100)

Period	Coonoor	Salem	Cuddalore*	Nagercoil*
1	6	7	8	9
2002	473	464	471	440
2003 - January	483	467	478	453
February	489	465	478	456
March	492	469	477	453
April	501	484	479	455
May	509	485	481	459
June	506	489	484	463
July	508	490	487	467
August	499	487	485	467
September	493	493	487	469
October	492	486	490	471
November	495	489	493	474
December	497	486	495	476
2004 – January	498	480	490	477
February	497	482	488	476
March	494	477	484	472

Source : Director, Labour Bureau, Simla.

* *Source: Department of Economics and Statistics, Chennai-6.*

29.3 CONSUMER PRICE INDEX NUMBERS FOR URBAN NON-MANUAL EMPLOYEES

(Base Year 1984-85=100)

Period	Chennai	Coim-batore	Madurai	Salem	Tiruchira-palli
2002	481	469	452	444	436
2003 – January	489	477	454	450	445
February	491	479	455	452	446
March	492	484	459	456	447
April	499	487	463	458	451
May	496	488	463	458	454
June	501	490	465	460	453
July	504	498	468	465	456
August	501	495	465	460	450
September	500	497	465	461	450
October	501	498	468	461	454
November	503	499	469	463	454
December	504	502	468	463	454
2004 – January	506	493	468	463	459
February	506	494	467	461	457
March	506	494	466	459	456

Source: Central Statistical Organisation, New Delhi.

29.4 ALL INDIA CONSUMER PRICE INDEX NUMBERS FOR INDUSTRIAL WORKERS

(Base Year - 1982=100)

Period	Index
1995	306
1996	334
1997	358
1998	405
1999	424
2000	441
2001	458
2002	477
2003	496
2004	514

Source: Directorate of Labour Bureau, Shimla.

29.5 CONSUMER PRICE INDEX NUMBERS FOR SELECTED ESSENTIAL ITEMS IN RURAL TAMIL NADU

(Base Year: 1970-71=100)

Period	Food	Fuel & Lighting	Clothing	Misc.	Composite Index
2002	1278.83	1321.33	1366.33	1572.42	1310.10
2003 - January	1314.00	1338.00	1374.00	1604.00	1342.27
February	1314.00	1338.00	1374.00	1601.00	1342.03
March	1319.00	1338.00	1374.00	1614.00	1347.08
April	1328.00	1339.00	1370.00	1607.00	1353.56
May	1329.00	1339.00	1370.00	1610.00	1354.60
June	1335.00	1339.00	1371.00	1622.00	1360.42
July	1337.00	1341.00	1371.00	1641.00	1363.69
August	1333.00	1341.00	1380.00	1621.00	1359.36
September	1343.00	1344.00	1377.00	1625.00	1367.71
October	1346.00	1346.00	1383.00	1629.00	1370.89
November	1357.00	1349.00	1394.00	1623.00	1379.98
December	1353.00	1349.00	1399.00	1632.00	1377.78
2004 - January	1338.00	1352.00	1399.00	1660.00	1368.26
February	1330.00	1353.00	1401.00	1675.00	1363.25
March	1309.00	1357.00	1401.00	1679.00	1347.05

Source: Department of Economics and Statistics, Chennai-6.

29.6 CONSUMER PRICE INDEX NUMBERS FOR SELECTED ESSENTIAL ITEMS IN URBAN TAMIL NADU

(Base Year: 1970-71=100)

Period	Food	Fuel & Lighting	Clothing	Misc.	Composite Index
2002	1193.25	1284.83	1663.67	1370.83	1255.94
2003 - January	1221.00	1299.00	1687.00	1409.00	1284.33
February	1229.00	1301.00	1687.00	1412.00	1290.61
March	1229.00	1304.00	1687.00	1410.00	1290.47
April	1246.00	1307.00	1687.00	1414.00	1303.32
May	1257.00	1303.00	1690.00	1411.00	1310.42
June	1261.00	1303.00	1690.00	1415.00	1313.93
July	1268.00	1303.00	1693.00	1419.00	1319.71
August	1252.00	1303.00	1702.00	1418.00	1308.78
September	1253.00	1303.00	1699.00	1418.00	1309.32
October	1264.00	1303.00	1717.00	1419.00	1318.20
November	1279.00	1304.00	1722.00	1417.00	1328.74
December	1275.00	1313.00	1732.00	1420.00	1327.61
2004 - January	1256.00	1313.00	1734.00	1427.00	1315.58
February	1249.00	1313.00	1750.00	1429.00	1311.87
March	1239.00	1318.00	1763.00	1435.00	1306.93

Source: Department of Economics and Statistics, chennai-6.

29.7 TIME SERIES DATA CONSUMER PRICE INDEX NUMBERS FOR INDUSTRIAL WORKERS

Base Year 1982 = 100

Year	Chennai City	Tiruchirapalli	Madurai	Coimbatore	Coonoor	Salem	Cuddalore *	Nagercoil *	All India
1995-96	336	336	325	308	328	325	319	314	313
1996-97	367	383	356	339	361	360	349	341	342
1997-98	390	406	372	359	380	365	377	368	366
1998-99	432	445	407	388	408	402	419	397	414
1999-00	452	468	428	410	419	419	439	409	428
2000-01	478	480	443	435	433	435	442	423	444
2001-02	494	499	448	446	453	448	457	423	463
2002-03	519	543	465	482	480	467	474	446	482
2003-04	536	564	486	499	499	486	487	469	500

Source: Director Labour Bureau, Shimla.

**Source: Department of Economics and Statistics, Chennai-6.*

30. FOREIGN TRADE

30.1 TOTAL VALUE OF FOREIGN TRADE THROUGH THE PORTS OF TAMIL NADU BY AIR AND SEA 2001-02

Description	Value of Foreign Trade: Tamil Nadu (Rs.in Lakhs)	Value of Foreign Trade: All India * (Rs.in Lakhs)	Percentage share of Foreign Trade through Tamil Nadu Ports to All India
Exports:			
1. By Sea	824912		
2. By Air	438212		
Total	1263124	20901797 *	6.04 %
Imports:			
1. By Sea	1006699		
2. By Air	856106		
Total	1862805	24519972 *	7.59 %

* - Break up figures not available

Source: Monthly Statistics of Foreign Trade of India, Directorate General of Commerce & Intelligence & Statistics, Kolkata.

Compilation: Department of Economics and Statistics, Chennai-6.

TOTAL EXPORTS AND IMPORTS BY SEA AND AIR THROUGH TAMIL NADU- 2001-02

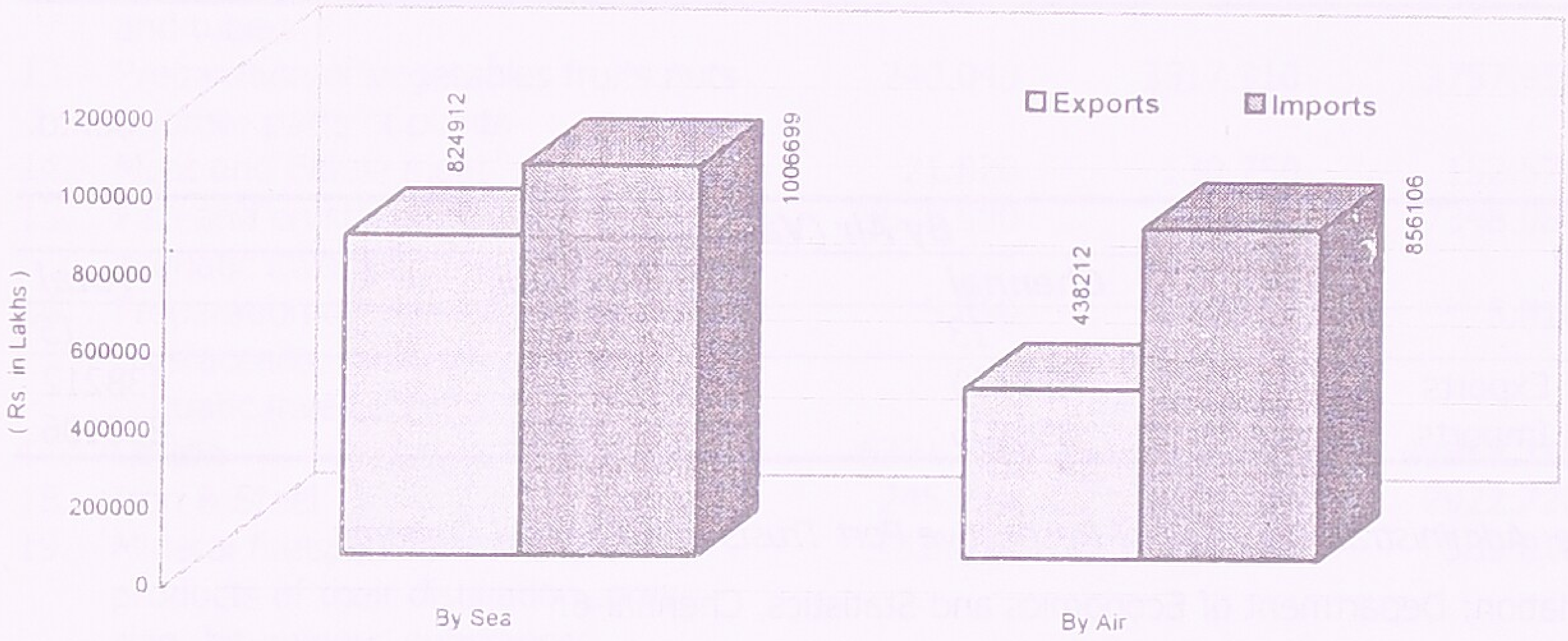

CONTRIBUTION BY TAMIL NADU IN TRADING ACTIVITIES TOWARDS EXPORTS AND IMPORTS 2001-02 (Rs. in Lakhs)



30.2 PORT-WISE EXPORTS AND IMPORTS IN TERMS OF VALUE THROUGH TAMILNADU BY SEA AND AIR 2001-02

Item	By Sea (Value Rs. in Lakhs)				
	Chennai	Cuddalore	Naga-pattinam	Rames-waram	Thoothu-kudi
1	2	3	4	5	6
Total Exports	824449	Nil	463	Nil	N.A.
Total Imports	996501	12.23	6609	Nil	N.A.

Contd.

Item	By Sea (Value Rs. in Lakhs)					
	Colachel	Py- 03 Port	Thirukadi yur	Ennore	Valino-kkam	Total
1	7	8	9	10	11	12
Total Exports	NIL	N.A.	NIL	NIL	NIL	824912
Total Imports	NIL	N.A.	N.A.	3509	67.79	1862805

Contd.

Item	By Air (Value Rs. in Lakhs)		
	Chennai	Tiruchirapalli	Total
1	13	14	15
Total Exports	438150	62	438212
Total Imports	856106	NIL	856106

Source: Administrative Report of Respective Port Trusts and Chennai Customs.

Compilation: Department of Economics and Statistics, Chennai-6.

30.3 EXPORTS OF CERTAIN COMMODITIES BY SEA AND AIR THROUGH TAMIL NADU PORTS 2001-02

Commodity Group	Value of Exports (Rs. in Lakhs)		
	By Air	By Sea	Total
CHENNAI PORT			
1. Rice (Basmathi)	-	17.570	17.570
2. Rice (other than Basmathi)	-	565.970	565.970
3. Tea, Coffee, mate & Spices	304.200	4199.380	4503.580
4. Cereals	0.840	3710.880	3711.720
5. Dairy Produce birds eggs, honey and edible products of animal origin	3.230	57.050	60.280
6. Tobacco and manufactured tobacco substitutes	62.210	3617.310	3679.520
6a Cashew	1.730	3231.050	3232.780
7. Oil seeds & oleaginous fruits, grains, seeds, etc.	21.430	2844.350	2865.780
8. Beverages, Spirits and Vinegar	11.660	429.680	441.340
9. Animal or vegetable fats and oils and prepared edible fats & waxes	58.670	1356.540	1415.210
10. Sugar & Sugar confectionary	0.020	0.870	0.890
11. Edible fruits, nuts, peel or citrus fruit or melons	124.640	8203.330	8327.970
12. Edible vegetables & certain roots and tubers	218.280	4878.760	5097.040
13. Preparation of vegetables fruits nuts or other parts of plants	240.040	3517.910	3757.950
14. Meat and Edible meat	21.820	130.750	152.570
15. Fish and crustaceans and other acquatic invertebrates	3678.580	2802.860	7348.080
16. Preparation of meat of fish or crustaceans, molluses or other acquatic invertebrates	5.810	-	5.810
17. Cotton	6321.590	36536.740	42858.330
18. Iron & Steel	245.230	2677.490	2922.720
19. Mineral fuels, mineral oils and products of their distillation, ores slag, bituminous substances	15.840	369.170	385.010
20. Articles of leather, saddlery and travel goods, handbags etc.,	53738.850	21484.840	75223.690
21. Footwear, gaiters and parts of such articles	85904.380	46543.710	132448.090
22. Toys, games and sports requisites; parts and accessories thereof	123.500	703.460	826.960
23. Natural or cultured pearls precious or semi precious stones, articles thereof and imitation jewellery	73.550	176.940	250.490
24. Pharmaceutical products	24975.660	21335.320	46310.980
25. Inorganic chemicals, organic or inorganic compounds of precious metals or radio active	165.430	4166.250	4331.680

Contd.

30.3 EXPORTS OF CERTAIN COMMODITIES BY SEA AND AIR THROUGH TAMIL NADU PORTS 2001-02 (Contd.)

Commodity Group		Value of Exports (Rs. in Lakhs)		
		By Air	By Sea	Total
26.	Essential oils and resinoids perfumery cosmetics or toilet preparations	1413.290	4414.340	5827.630
27.	Soap, organic surface active agents, washing preparations, waxes, candles modelling paste etc.	26.550	1547.330	1573.880
28.	Rubber and articles thereof	1799.950	19730.390	21530.340
29.	Ceramic products	24.070	1751.610	1775.680
30.	Glass and glassware	26.930	915.260	942.190
31.	Plastic and articles thereof	427.310	7482.090	7909.400
32.	Aluminium and articles thereof	98.800	3362.000	3460.800
33.	Other base metals cements articles thereof	262.660	72.720	335.380
34.	Tools, implements cutlery, spoons forks of basic metal parts thereof	680.680	225.420	906.100
35.	Miscellaneous articles of base metals	51.190	3037.670	3088.860
36.	Vehicles other than rly tramway rolling stock and parts and accessories thereof	2605.090	32268.880	34873.970
37.	Manmade stapple fibres	149.940	2087.640	2237.580
38.	Silk	1090.020	2061.330	3151.350
39.	Special woven fabrics tufted textiles trimmings and embroidery	1888.820	1090.620	2979.440
40.	Impregnated coated covered or laminated textile, fabrics articles etc.	28.910	314.790	343.700
41.	Knitted or crochetted fabrics	24.320	123.460	147.780
42.	Products of animal origin not elsewhere specified or included	5895.710	11958.950	17854.660
43.	Salt, Sulphur plastering materials lime and cement	11.370	44815.060	44826.430
44.	Organic chemicals	23539.740	32897.230	56436.970
45.	Fertilisers	63.170	52.570	115.740
46.	Tanning, dyeing extracts paints, varnishes and inks	70.710	2321.930	2392.640
47.	Photographic or cinematographic goods	2269.960	179.310	2449.270
48.	Miscellaneous chemical products	0.750	20.700	21.450
49.	Raw hides, skins and leather	74838.560	42634.780	117472.340
50.	Wood and articles of wood thereof	102.690	858.860	961.550
51.	Pulp of wood or other fibres, waste and scrap of paper or paper board	0.170	10.340	10.510
52.	Paper and paper board and articles thereof	229.510	11995.130	12224.640

Contd.

30.3 EXPORTS OF CERTAIN COMMODITIES BY SEA AND AIR THROUGH TAMIL NADU PORTS 2001-02 (Concld.)

Commodity Group		Value of Exports (Rs. in Lakhs)		
		By Air	By Sea	Total
53.	Printed books newspapers pictures and products of printing etc.	817.030	1034.720	1851.750
54.	Carpets and other textile floor coverings	4536.380	1340.970	5885.350
55.	Other madeup textiles, articles sets, worn clothing and worn textile articles	6787.150	56183.580	62970.730
56.	Prepared feathers and down articles made of feather articles of human hair etc.	597.340	3157.920	3755.260
57.	Musical instruments parts & accessories of such articles	39.500	8.380	47.880
58.	Arms and ammunitions and parts thereof	66.170	21.860	88.030
59.	Furniture bedding matress supports cushion, lamps light fitting pre-fabricated buildings	39.580	645.880	685.460
60.	Miscellaneous Goods	507.930	4807.070	5315.000
61.	Others	130820.910	355451.530	486272.440
62.	Total assessed value	438150.050	824449.350	1262599.400
TUTICORIN PORT				
1.	Copper slag	-	-	-
2.	Illuminate sand	-	-	-
3.	Caustic Soda Lye	-	-	-
4.	Marble Stone	NA	NA	NA
5.	Dreding Cargo	-	-	-
6.	General Cargo	-	-	-
7.	Containers	-	-	-
	TOTAL			
	Rameswaram Port	NA	NA	NA
	Nagapattinam Port	-	463	463
	Cuddalore Port	Nil	Nil	-
	Colachel Port	Nil	Nil	-
	Thirukkadiyur Port	Nil	N.A.	-
	Py-03 Port	N.A.	N.A.	-
	Tiruchirapalli (Airport)	62	Nil	62
	GRAND TOTAL	438212.05	824912.35	1263124.400

Source: Administrative Report of Respective Port Trusts.

Compilation: Department of Economics and Statistics, Chennai-6

30.4 IMPORTS OF CERTAIN COMMODITIES BY SEA AND AIR THROUGH TAMIL NADU PORTS 2001-02

Commodity Group	Value of Imports (Rs. in Lakhs)		
	By Sea	By Air	Total
CHENNAI PORT			
1. Cereals	24.100	0.160	24.160
2. Cashew nuts	-	-	-
3. Dairy produce eggs, honey & edible products of animal origin	72.960	7.380	80.340
4. Edible fruits and nuts, peel or citrus fruit or melon	1573.090	0.330	1573.420
5. Coffee, tea, mate & spices	1462.700	29.260	1491.960
6. Sugar & Sugar confectionery	394.620	19.430	414.050
7. Oil seeds, oleaginous fruits, grains seeds & plants etc.	494.050	191.790	685.840
8. Edible vegetables and certain roots and tubers	32078.290	33.260	32111.550
9. Miscellaneous edible preparations	66.330	0.450	66.780
10. Salt, sulpher, earths & stone plastering materials, lime & cement	5466.100	27.820	5493.920
11. Ores, slag and ash, mineral fuels, mineral oils, bituminous substance & mineral wax	2705.990	51.760	2757.750
12. In-organic chemicals, organic or inorganic compound of precious metals etc.	12473.000	754.010	13227.010
13. Organic chemicals	44842.530	16606.200	61448.730
14. Pharmaceutical products	1444.010	2825.650	4269.660
15. Fertilisers	383.760	0.070	383.830
16. Tanning or dyeing extract dyes, paints and varnishes and inks	12752.290	1204.390	13956.680
17. Essential oils and resinoids, perfumery, cosmetic or toilet preparations	5173.100	845.600	6018.700
18. Soap, organic surface active agents, washing preparations, waxes, candles and other dental preparations	6496.970	441.220	6938.190
19. Photographic or cinematographic goods	19833.230	4875.100	24708.330
20. Miscellaneous chemical products	17235.810	3813.580	21049.390
21. Plastic and articles thereof	35758.740	4663.320	40422.060
22. Rubber and articles thereof	18837.580	4484.140	23321.720
23. Pulp of wood or other fibrous cellulosic material, paper and paper board	49525.610	1994.460	51520.070
24. Wood and articles of wood/wood charcoal	11147.590	24.790	11172.380
25. Silk	14589.140	58.070	14647.210
26. Wool, fine or coarse animal hair, horse hair yarn and woven fabrics	164.040	74.320	238.360

Contd.

30.4 IMPORTS OF CERTAIN COMMODITIES BY SEA AND AIR THROUGH TAMIL NADU PORTS 2001-02 (Contd.)

Commodity Group		Value of Imports (Rs. in Lakhs)		
		By Sea	By Air	Total
27.	Man-made filaments	8685.610	546.160	9231.770
28.	Man-made Stapple fibres	1038.090	190.520	1228.610
29.	Other madeup textile articles, sets, worn clothing & worn textile articles & rugs	444.620	149.870	594.490
30.	Raw hides and skins and leather	61633.010	14608.500	76241.510
31.	Articles of leather, saddlery, travel goods, handbags and articles of animal gut	530.700	236.250	766.950
32.	Animal or vegetable fats and oils and products, edible fat & waxes	552.570	84.570	637.140
33.	Cotton	6201.050	220.710	6421.760
34.	Printed books newspapers journals etc.	2262.220	46811.680	49073.900
35.	Ceramic products	2184.070	345.900	2529.970
36.	Glass and glassware	3326.150	607.470	3933.620
37.	Natural or cultured pearl precious or semi precious stones, metals & precious metals and articles thereof	52095.720	316076.890	83703.409
38.	Iron and steel	46885.480	603.100	47488.580
39.	Articles of iron & steel	26244.420	6089.940	32334.360
40.	Copper and articles thereof	7172.460	530.600	7703.060
41.	Nickel and articles thereof	1981.960	223.450	2205.410
42.	Aluminium and articles thereof	13188.430	532.230	13720.660
43.	Lead and articles thereof	6536.460	4.330	6540.790
44.	Zinc and articles thereof	4367.860	7.460	4375.320
45.	Tin and articles thereof	1330.220	5.810	1336.030
46.	Miscellaneous articles of base metal	1711.650	1203.380	2915.030
47.	Electrical machinery, equipments and parts thereof sound recorders and reproduces TV image	137194.050	122527.200	259721.250
48.	Railway locomotives rolling stock, Railway trace fixture and fittings, signalling equipments of all kinds	185.610	36.500	222.110
49.	Vehicles other than Rly. or tramway, parts & accessories thereof	40197.920	3276.540	43474.460
50.	Aircrafts, spacecrafts and parts thereof	0.010	465.970	465.980
51.	Ships, boats floating structures	89.350	186.050	275.400
52.	Clocks and watches and parts thereof	690.420	1563.370	2253.790
53.	Others	274775.740	295945.150	570720.890
	TOTAL	996501.580	856106.180	1852607.760

Contd.

30.4 IMPORTS OF CERTAIN COMMODITIES BY SEA AND AIR THROUGH TAMIL NADU PORTS 2001-02 (Concld.)

Commodity Group	Value of Imports (Rs. in Lakhs)		
	By Sea	By Air	Total
TUTICORIN PORT			
1. F.R. Materials	--- NA ---		
2. V.C.M.			
3. E.D.C.			
4. Met Coke			
5. Copper concentrate			
6. Magnisite			
7. Soda Ash			
8. Thermal Coal			
9. Industrial Coal			
10. POL			
11. Inor Pellets			
12. General Cargo			
13. Dreding Cargo			
14. Containers			
Chennai Port	996501.000	856106.000	1852607.000
Ennore Port	3509.000	-	3509.000
Thirukkadiyur Port	N.A.	N.A.	N.A.
Nagapattinam Port	6609.000	-	6609.000
Cuddalore Port	12.230	-	12.230
Py-03 Port	N.A.	N.A.	N.A.
Colachel Port	Nil	Nil	Nil
Valinokkam Port	67.790	-	67.790
Tiruchirapalli Air Port	62.000	Nil	Nil
GRAND TOTAL	1006761.020	856106.000	1862805.020

Source: Administrative Report of Respective Port Trusts.

Compilation: Department of Economics and Statistics, Chennai-6

30.5 VALUE OF EXPORT OF COMMODITIES BY SEA THROUGH TAMIL NADU PORTS DURING 2001-02 (Country-wise) (Value 5% and above)

Commodity Group	Name of the Country	Value (Rs. in Lakhs)
CHENNAI PORT		
1. Rice (Basmathi)	Cananda	1.170
	Newzealand	3.350
	Singapore	1.230
	United States	9.950
2. Rice (other than Basmathi)	Cananda	44.400
	Singapore	29.000
	United States	459.920
3. Tea, Coffee, mate & Spices	Germany	265.790
	United Kingdom	724.770
	Italy	264.940
	Malaysia	623.740
	Singapore	150.140
	United States	791.770
4. Cereals	Malaysia	296.490
	Singapore	2212.880
5. Dairy Produce birds's eggs, honey and edible products of animal origin	Cananda	4.570
	Korea Republic	10.280
	Malaysia	9.580
	Singapore	3.570
6. Tobacco and manufactured tobacco substitutes	Belgium	315.050
	United Kingdom	389.620
	United States	1658.110
	Japan	463.450
7. Cashew	Singapore	1006.680
	Spain	166.760
	Netherlands	374.730
	United States	1333.200
8. Oil seeds & oleaginous fruits, grains seeds etc.	United Kingdom	355.410
	Italy	248.580
	Malaysia	684.280
9. Beverages, Spirits and Vinegar	Korea Republic	21.480
	Sri Lanka	184.810
	Malaysia	48.550
	Thailand	60.010
10. Animal or vegetable fats and oils and prepared edible fats & waxes	United Kingdom	107.780
	Indonesia	185.820
	Japan	78.250
	Sweden	265.600
	United States	355.600
11. Sugar & Sugar confectionary	China	0.180
	Malaysia	0.090

Contd.

30.5 VALUE OF EXPORT OF COMMODITIES BY SEA THROUGH TAMIL NADU PORTS DURING 2001-02 (Country-wise) (Value 5% and above) (Contd.)

Commodity Group	*Name of the Country*	*Value (Rs. in Lakhs)*
12. Edible fruits, nuts, peel or citrus fruit or melons	United Arab Emirates	558.070
	United Kingdom	479.100
	Indonesia	371.420
	Kuwait	755.060
	Malaysia	307.530
	Netherlands	790.500
	Saudi Arabia	2135.350
13. Edible vegetables & certain roots and tubers	Malaysia	4000.780
14. Preparation of vegetables fruits nuts or other parts of plants	Russia	3213.680
15. Meat and Edible meat	Indonesia	88.080
	United States	42.660
16. Fish and crustaceans molluses and other acquatic invertebrates	China	469.440
	Japan	146.700
	Taiwan	194.200
	United States	1619.300
17. Preparation of meat of fish or crustaceans molluses or other acquatic invertebrates		
18. Cotton	China	2934.440
	Italy	2342.540
	Japan	2650.410
	Sri Lanka	2960.830
	Malaysia	2766.410
	United States	3857.910
19. Iron & Steel	UAE	317.100
	Cananda	194.230
	United Kingdom	144.660
	Italy	158.510
	Korea Republic	134.270
	Sri Lanka	372.760
	Malaysia	208.460
	United States	595.420
20. Mineral fuels, mineral oils and products of their distillation, ores slag, bituminous substances	Sri Lanka	93.770
21. Articles of leather, saddlery and travel goods, handbags etc.,	Germany	1795.730
	United Kingdom	2518.680
	Italy	1499.040
	Netherlands	1290.550
	United States	9059.750

Contd.

30.5 VALUE OF EXPORT OF COMMODITIES BY SEA THROUGH TAMIL NADU PORTS DURING 2001-02 (Country-wise) (Value 5% and above) (Contd.)

Commodity Group	Name of the Country	Value (Rs. in Lakhs)
22. Footwear, guiter and parts of such articles	Germany	3645.410
	United Kingdom	6777.080
	Italy	4907.020
	United States	23474.690
23. Toys, games and sports requisites; parts and accessories thereof	Belgium	240.970
	United Kingdom	198.990
	Netherlands	124.200
24. Natural or cultured pearls precious or semi precious stones, articles thereof and imitation jewellery	Sri Lanka	11.670
	Malaysia	59.060
	United States	98.830
25. Pharmaceutical products	Hongkong	2801.750
	Sri Lanka	1395.670
	Thailand	1406.140
	Vietnam Demogratic.R	2609.530
26. Inorganic chemicals, organic or inorganic compoundds of precious metals or radio active	Hongkong	332.760
	Sri Lanka	211.850
	United States	953.320
27. Essential oils and resinoids perfumery cosmetics or toilet preparations	UAE	477.840
	Sri Lanka	384.840
	Malaysia	1337.300
	Netherlands	230.240
28. Soap, organic surface active agents, washing preparations, waxes, candles modelling paste etc.	Sri Lanka	629.550
	Phillipines	229.820
	Taiwan	195.290
29. Rubber and articles thereof	UAE	1766.210
	Iran	1084.990
	Kenya	1160.540
	Phillipines	1297.520
	Pakistan	1947.360
	United States	1899.850
	Vietnam Demogratic.R	1254.710
30. Ceramic products	Australia	314.220
	Indonisia	115.940
	Israel	150.360
	Italy	113.750
	Sri Lanka	101.530
	Thailand	110.380
	South Africa	256.570
31. Glass and glassware	Malaysia	113.080

Contd.

30.5 VALUE OF EXPORT OF COMMODITIES BY SEA THROUGH TAMIL NADU PORTS DURING 2001-02 (Country-wise) (Value 5% and above) (Contd.)

Commodity Group	Name of the Country	Value (Rs. in Lakhs)
32. Plastic and articles thereof	United Arab Emirates	604.790
	United Kingdom	481.950
	Israel	372.950
	Iraq	371.910
	Sri Lanka	487.060
	Netherlands	496.620
	Singapore	548.140
	United States	1943.810
33. Aluminium and articles thereof	Singapore	184.7
	United States	2431.22
34. Other base metals cermets articles thereof	Indonisia	17.410
	Malaysia	9.450
	Phillipines	9.240
	Saudi Arabia	4.890
	Singapore	19.660
35. Tools, implements cutlery, spoons forks of basic metal parts thereof	United Arab Emirates	64.140
	Sri Lanka	16.050
	Singapore	14.810
	United States	81.730
36. Miscellaneous articles of base metals	Spain	285.470
	United Kingdom	570.340
	Netherlands	1788.170
37. Vehicles other than rly tramway rolling stock and parts and accessories thereof	United Kingdom	2456.760
	Mexico	13128.880
	United States	5094.410
	South Africa	1868.660
38. Manmade stapple fibres	Spain	1012.170
	Malaysia	107.520
39. Silk	United Kingdom	120.920
	Netherlands	114.170
	Thailand	1145.240
	United States	188.870
40. Special wooven fabrics tufted textiles trimmings and embroidery	Australia	84.620
	United Kingdom	75.670
	United States	685.400
41. Imppregnated coated covered or laminated textile, fabrics articles etc.	United Arab Emirates	20.130
	Australia	142.470
	Thailand	21.040
	South Africa	64.09
42. Knitted or crochetted fabrics	Spain	19.970
	Lebanon	12.180
	Sri Lanka	61.050
43. Products of animal origin not elsewhere specified or included	China	5628.530
	Hongkong	1184.320
	Italy	871.400
	Japan	2022.210

Contd.

30.5 VALUE OF EXPORT OF COMMODITIES BY SEA THROUGH TAMIL NADU PORTS DURING 2001-02 (Country-wise) (Value 5% and above) (Contd.)

Commodity Group	Name of the Country	Value (Rs. in Lakhs)
44. Salt, sulpher plastering materials lime and cement	China	9110.380
	Hongkong	5433.890
	Italy	7277.880
	Japan	3044.050
	Taiwan	2966.820
	United States	5894.160
45. Organic chemicals	China	2121.200
	Hongkong	3761.620
	Netherlands	3412.520
	Singapore	1659.700
	United States	4758.970
46. Fertilisers	United Arab Emirates	7.720
	Belgium	3.240
	Sri Lanka	35.770
47. Tanning, dyeing extracts paits, varnishes and inks	Spain	643.270
	Italy	251.420
	Japan	224.320
	Nigeria	240.940
48. Photographic or cinematographic goods	Pakistan	19.240
	Singapore	102.440
	Vietnam Demostic R.	19.600
49. Miscellaneous chemical products	Kenya	7.720
	Swidan	12.980
50. Raw hides, skins and leather	Germany	2511.550
	Spain	6076.690
	Hongkong	6055.760
	Italy	9470.410
	Netherlands	1324.030
	United States	2692.020
51. Wood and articles of wood thereof	United Kingdom	102.910
	Sri Lanka	58.680
	Netherlands	420.450
	United States	160.440
52. Pulp of wood or other fibres, waste and scrap of paper or paper board	Thailand	9.170
53. Paper and paper board and articles thereof	Sri Lanka	2608.960
	Malaysia	1516.690
	Nigeria	2849.670
	Phillipines	738.670
54. Printed books newspapers pictures and products of printing etc.	Sri Lanka	700.610
55. Carpets and other textile floor coverings	Australia	136.950
	United Kingdom	86.510
	Japan	299.300
	Vietnam Demostic R.	497.440

Contd.

30.5 VALUE OF EXPORT OF COMMODITIES BY SEA THROUGH TAMIL NADU PORTS DURING 2001-02 (Country-wise) (Value 5% and above) (Concld.)

Commodity Group	Name of the Country	Value (Rs. in Lakhs)
56. Other madeup textiles, articles sets, worn clothing and worn textile articles	United Kingdom	4385.800
	Japan	5272.460
	United States	24381.690
57. Prepared feathers and down articles made of feather articles of human hair etc	Netherlands	28.130
	Belgium	20.370
	China	2587.210
	Korrea Republic	188.490
	United States	20.890
	Germany	176.220
	Hongkong	23.690
	Italy	52.540
58. Musical instruments parts & accessories of such articles	Australia	2.890
	Canada	0.730
	Germany	0.600
	Italy	0.660
	Japan	0.400
	Korea Republic	1.430
59. Arms and ammunitions and parts thereof	Singapore	4.230
	United States	17.630
60. Furniture bedding matress supports cushion, lamps light fitting pre-fabricated buildings	France	72.420
	Japan	46.570
	United States	320.220
61. Miscellaneous Goods	United Kingdom	434.010
	Malaysia	377.420
	Singapore	346.540
	Thailand	358.66
	United States	1133.75

Source: Administrative Reports of Respective Port Trusts.

Compilation: Department of Economics and Statistics, Chennai.

30.6 VALUE OF EXPORT OF COMMODITIES BY AIR THROUGH TAMIL NADU PORTS DURING 2001-02 (Country-wise) (Value 5% and above)

Commodity Group	Name of the Country	Value (Rs. in Lakhs)
CHENNAI PORT		
1. Rice (Basmathi)	-	0.000
2. Rice (other than Basmathi)	-	0.000
3. Tea, Coffee, mate & Spices	Belgium	275.480
4. Cereals	Malaysia	0.830
5. Dairy Produce birds's eggs honey and edible products of animal origin	Italy	2.910
6. Tobacco and manufactured tobacco substitutes	Switzerland	12.120
	Singapore	17.840
	United States	24.760
7. Cashew	Switzerland	1.670
8. Oil seeds & oleaginous fruits, grains seeds etc.	France	2.990
	United Kingdom	2.380
	Italy	3.630
	Malaysia	5.200
	Singapore	1.250
	United States	3.360
9. Beverages, Spirits and Vinegar	United Kingdom	1.390
10. Animal or vegetable fats and oils and prepared edible fats & waxes	Germany	19.800
	United States	4.860
	Vietnam Demostic R.	20.950
11. Sugar & Sugar confectionary	-	-
12. Edible fruits, nuts, peel or citrus fruit or melons	Malaysia	51.530
	Saudi Arabia	10.960
	Singapore	46.400
13. Edible vegetables & certain roots and tubers	Kuwait	13.420
	Malaysia	17.830
	Singapore	150.790
14. Preparation of vegetables fruits nuts or other parts of plants	Germany	154.720
	United States	77.570
15. Meat and Edible meat	Hongkong	2.070
	Japan	2.450
	Sri Lanka	16.750
16. Fish and crusfaceans molluses and other acquatic invertebrates	Hongkong	666.680
	Singapore	2063.870
	Thailand	588.650
17. Preparation of meat of fish or coustaceans molluses or other acquatic invertebrates	Japan	1.630
	Malaysia	4.070
18. Cotton	United Kingdom	1030.500
	Japan	408.810
	Sri Lanka	430.450
	Malaysia	616.810
	United States	1506.260

Contd.

30.6 VALUE OF EXPORT OF COMMODITIES BY AIR THROUGH TAMIL NADU PORTS DURING 2001-02 (Country-wise) (Value 5% and above) (Contd.)

Commodity Group	*Name of the Country*	*Value (Rs. in Lakhs)*
19. Iron & Steel	Australia	17.910
	Switzerland	12.810
	Italy	22.830
	Singapore	46.840
	United States	75.930
20. Mineral fuels, mineral oils and products of their distillation, ores slag, bituminous substances	United Arab Emirates	1.620
	France	5.760
	United Kingdom	3.170
21. Articles of leather, saddlery and travel goods, handbags etc.,	Germany	4390.160
	Spain	5377.320
	France	3341.950
	United Kingdom	4520.130
	Italy	16043.100
	United States	11106.140
22. Footwear, guiter and parts of such articles	Germany	17562.440
	United Kingdom	16865.510
	Italy	27413.060
	Portugal	6130.230
23. Toys, games and sports requisites; parts and accessories thereof	Australia	6.230
	France	9.580
	United States	90.800
24. Natural or cultured pearls precious or semi precious stones, articles thereof and imitation jewellery	Canada	6.150
	France	11.990
	United Kingdom	38.810
	Singapore	4.560
	United States	5.850
25. Pharmaceutical products	Switzerland	4608.160
	China	3994.480
	Spain	1311.530
	Hongkong	2853.010
26. Inorganic chemicals, organic or inorganic compounds of precious metals or radio active	Switzerland	94.330
	Germany	14.600
	Italy	19.850
27. Essential oils and resinoids perfumery cosmetics or toilet preparations	United Arab Emirates	99.910
	France	443.430
	United States	503.020
28. Soap, organic surface active agents, washing preparations, waxes, candles modelling paste etc.	Germany	2.070
	United Kingdom	12.710
	Sri Lanka	4.140
	United States	1.400
29. Rubber and articles thereof	Brazil	324.870
	Germany	114.410
	United Kingdom	204.050
	Italy	92.790
	Uganda	159.250
	United States	441.940

Contd.

30.6 VALUE OF EXPORT OF COMMODITIES BY AIR THROUGH TAMIL NADU PORTS DURING 2001-02 (Country-wise) (Value 5% and above) (Contd.)

Commodity Group	*Name of the Country*	*Value (Rs. in Lakhs)*
30. Ceramic products	Australia	11.640
	China	3.740
	Korea Republic	1.310
	Thailand	4.730
31. Glass and glassware	Germany	3.120
	France	1.770
	Japan	2.940
	Sri Lanka	5.900
	United States	5.440
32. Plastic and articles thereof	Germany	29.180
	Sri Lanka	68.650
	Malaysia	33.790
	United States	42.200
33. Aluminium and articles thereof	Japan	9.970
	United States	71.100
34. Other base metals cermets articles thereof	-	-
35. Tools, implements cutlery, spoons forks of basic metal parts thereof	United States	487.320
36. Miscellaneous articles of base metals	United Arab Emirates	2.750
	Kuwait	2.960
	Netherland	11.040
	Singapore	20.470
	United States	3.800
37. Vehicles other than rly tramway rolling stock and parts and accessories thereof	Czech Republic	155.230
	Germany	168.900
	United Kingdom	339.700
	Japan	349.920
	United States	647.970
38. Manmade stapple fibres	Australia	22.270
	Sri Lanka	26.230
	Malaysia	23.030
	Singapore	8.160
39. Silk	United States	225.250
40. Special Wooven fabrics, tufted textiles fabrics, trimmings and embroidery	Australia	55.450
	Canada	146.060
	United Kingdom	1171.280
	United States	358.000
41. Impregnated coated covered or laminated textile, fabrics articles etc.	Italy	1.650
	United States	15.690
42. Knitted or crochetted fabrics	Canada	1.240
	Italy	2.540
43. Products of animal origin not elsewhere specified or included	Hongkong	1474.270
	Korea Republic	587.010
	Singapore	469.200
	United States	308.620

Contd.

30.6 VALUE OF EXPORT OF COMMODITIES BY AIR THROUGH TAMIL NADU PORTS DURING 2001-02 (Country-wise) (Value 5% and above) (Contd.)

Commodity Group	Name of the Country	Value (Rs. in Lakhs)
44. Salt, sulphur plastering materials lime and cement	Australia	3.470
	Indoneisa	1.630
	United States	3.77
45. Organic chemicals	China	3702.520
	Hongkong	1902.680
	Singapore	1395.700
	United States	6879.500
46. Fertilisers	Switzerland	20.360
	Germany	5.400
	Japan	10.970
	Philliphines	4.160
	Singapore	13.880
47. Tanning, dyeing extracts, Paints, varnishes and inks	Italy	6.190
	Japan	4.160
	Korea Republic	5.260
	United States	36.320
48. Photographic or cinematographic goods	United Arab Emirates	401.270
	Canada	170.780
	United Kingdom	167.080
	Sri Lanka	200.190
	Malaysia	553.800
	Singapore	352.320
49. Miscellaneous chemical products	UAE	0.440
50. Raw hides, skins and leather	Germany	5173.770
	Spain	4623.680
	Hongkong	27773.640
	Korea Republic	10151.760
51. Wood and articles of wood thereof	Kenya	45.750
	Malaysia	6.430
52. Pulp of wood or other fibres, waste and scrap of paper or paper board	France	0.170
53. Paper and paper board and articles thereof	United Arab Emirates	13.040
	Sri Lanka	142.160
	Turkey	16.660
54. Printed books newspapers, pictures and products of printing etc.	France	43.230
	United Kingdom	42.560
	Italy	81.790
	Sri Lanka	234.880
55. Carpets and other textile floor coverings	United Kingdom	1328.810
	United States	1907.720
56. Other madeup textiles, articles sets, worn clothing and worn textile articles	Germany	377.240
	France	407.940
	United Kingdom	546.350
	Japan	1478.940
	United States	2748.28

Contd.

30.6 VALUE OF EXPORT OF COMMODITIES BY AIR THROUGH TAMIL NADU PORTS DURING 2001-02 (Country-wise) (Value 5% and above) (Concld.)

Commodity Group	Name of the Country	Value (Rs. in Lakhs)
57. Prepared feathers and down articles made of feather articles of human hair etc	Italy	397.180
	Singapore	104.380
58. Musical instruments parts & accessories of such articles	Belgium	9.450
	Korea Republic	12.100
	United States	10.36
59. Arms and ammunitions and parts thereof	Canada	4.490
	Germany	47.920
60. Furniture bedding mattress supportscushion, lamps light fitting pre-fabricated buildings	Cambodia	2.820
	Russia	6.590
	Singapore	6.140
	United States	15.420
61. Miscellaneous Goods	Germany	39.770
	France	54.370
	United Kingdom	39.320
	Sri Lanka	37.520
	Singapore	30.020
	United States	90.680
	South Africa	29.840

Source: Administrative Reports of Respective Port Trusts.

Compilation: Department of Economics and Statistics, Chennai.

30.7 VALUE OF IMPORT OF COMMODITIES BY SEA THROUGH TAMIL NADU PORTS DURING 2001-02 (Value 5% and above) (Country-wise)

Commodity Group	*Country*	*Value (Rs. in Lakhs)*
1. Cereals	Australia	23.620
2. Cashew nuts	Nil	Nil
3. Dairy produce eggs, honey & edible products of animal origin	Germany	18.180
	Denmark	34.160
	Newzealand	14.920
4. Edible fruits and nuts, peel or citrus fruit or melon	United Arab Emirates	82.180
	Australia	99.030
	China	117.150
	France	118.480
	Iran	94.570
	Turkey	125.330
5. Coffee, tea, mate & spices	China	465.230
	HongKong	283.760
	Singapore	509.160
6. Sugar & sugar confectionery	Argentina	19.760
	Indonesia	192.630
	Malaysia	87.150
	Singapore	37.050
7. Oil seeds, oleaginous fruits, grains seeds & plants etc.	Germany	125.650
	Italy	31.460
	Singapore	42.720
	United States	147.59
8. Edible vegetables and certain roots and tubers	China	2791.950
	HongKong	2111.400
	Singapore	9425.910
9. Miscellaneous edible preparations	Germany	34.330
	United Kingdom	17.190
	Malaysia	10.140
	Thailand	4.360
10. Salt, sulpher, earths & stone plastering materials, lime & cement	United Arab Emirates	397.460
	Belgium	279.570
	Brazil	378.460
	Canada	1541.320
	United Kingdom	425.720
	Russia	612.530
	South Africa	551.500
11. Ores, slag and ash, mineral fuels, mineral oils, bituminous substance & mineral wax	China	266.050
	Singapore	426.470
	United States	754.980

Contd.

30.7 VALUE OF IMPORT OF COMMODITIES BY SEA THROUGH TAMIL NADU PORTS DURING 2001-02 (Value 5% and above) (Country-wise) (Contd.)

Commodity Group	Country	Value (Rs. in Lakhs)
12. In-organic chemicals, organic or inorganic compound of precious metals etc.	China	3184.210
	United Kingdom	686.770
	Japan	776.390
	Singapore	1062.990
	United States	889.140
13. Organic chemicals	China	15855.800
	Germany	3412.890
	Japan	4823.920
	Singapore	2418.410
	United States	4048.030
14. Pharmaceutical products	United Kingdom	132.190
	Mexico	743.530
	Malaysia	221.430
	Singapore	113.000
15. Fertilisers	Israel	340.160
16. Tanning or dyeing extract dyes, paints and varnishes and inks	Brazil	727.120
	Germany	836.300
	United Kingdom	1382.890
	Indonesia	1731.150
	Italy	1318.920
	Singapore	657.930
	United States	662.690
17. Essential oils and resinoids, perfumery, cosmetic or toilet preparations	France	453.250
	Netherland	545.430
	Singapore	1354.460
	Thailand	1405.140
	United States	442.650
18. Soap. organic surface active agents, washing preparations, waxes, candles and other dental preparations	Germany	2135.510
	Japan	467.770
	Netherland	463.130
19. Photographic or cinematographic goods	Belgium	4356.120
	Japan	9706.060
	United States	2758.360
20. Miscellaneous chemical products	China	1494.770
	Germany	953.900
	France	1492.250
	United Kingdom	1976.570
	Italy	1160.070
	Japan	1529.790
	Singapore	3268.900
	United States	2685.750

Contd.

30.7 VALUE OF IMPORT OF COMMODITIES BY SEA THROUGH TAMIL NADU PORTS DURING 2001-02 (Value 5% and above) (Country-wise) (Contd.)

Commodity Group	*Country*	*Value (Rs. in Lakhs)*
21. Plastic and articles thereof	Germany	3325.140
	Japan	3113.960
	Korea Republic	3832.550
	Saudi Arabia	2657.200
	United States	2254.760
22. Rubber and articles thereof	China	1914.260
	France	1278.570
	Japan	2557.230
	Korea Republic	3021.940
	Russia	1338.800
	Singapore	1741.030
23. Pulp of wood or other fibrous cellulosic material, paper and paper board	Canada	5032.630
	Germany	2575.860
	Indonesia	5839.760
	Russia	6192.310
	Sweden	3360.050
	Singapore	3423.740
	United States	7433.280
24. Wood and articles of wood/wood charcoal	Malaysia	2435.960
	Singapore	1872.500
25. Silk	China	13829.600
26. Wool, fine or coarse animal hair, horse hair yarn and woven fabrics	United Kingdom	34.110
	United States	127.930
27. Man-made filaments	China	1029.870
	Indonesia	3471.120
	Japan	958.260
	Korea Republic	1451.020
28. Man-made Staple fibres	Indonesia	348.890
	Japan	295.030
	United States	199.900
29. Other madeup textile articles, sets, worn clothing & worn textile articles & rugs	Germany	43.400
	Indonesia	46.910
	United States	224.940
30. Raw hides and skins and leather	Argaentina	3984.260
	Netherland	4019.160
	Newzealand	4296.370
	Saudi Arabia	6106.330
31. Articles of leather, saddlery, travel goods, handbags and articles of animal gut	Italy	63.730
	Korea Republic	309.100
	Portugal	94.280

Contd.

30.7 VALUE OF IMPORT OF COMMODITIES BY SEA THROUGH TAMIL NADU PORTS DURING 2001-02 (Value 5% and above) (Country-wise) (Contd.)

Commodity Group	*Country*	*Value (Rs. in Lakhs)*
32. Animal or Vegetable fats and Oils and Products, edible fat (or) waxes.	Sri Lanka	45.410
	Malaysia	72.590
	Singapore	244.940
33. Cotton	Argentina	753.690
	Egypt	628.140
34. Printed books newspapers journals etc.	Germany	296.320
	United Kingdom	383.890
	Singapore	946.240
35. Ceramic products	China	960.330
	Germany	281.210
	Japan	111.360
	United States	248.170
36. Glass and glassware	Germany	204.810
	Denmark	766.860
	France	186.420
	Thailand	170.470
	United States	442.620
	Indonesia	361.680
	Korea Republic	243.820
	Singapore	201.430
37. Natural or cultured pearl precious or semi precious stones, metals & precious metals and articles thereof	China	10972.790
	United Kingdom	27272.210
	Hong Kong	4281.410
	Russia	5503.280
38. Iron and steel	Spain	2704.260
	United Kingdom	4516.570
	Japan	4663.030
	Korea Republic	5439.510
	Singapore	5751.740
	Thailand	3125.150
39. Articles of iron & steel	Germany	3505.220
	United Kingdom	1475.820
	Italy	2042.620
	Japan	3456.130
	Korea Republic	4560.080
	Netherland	1810.930
	United States	2155.110

Contd.

30.7 VALUE OF IMPORT OF COMMODITIES BY SEA THROUGH TAMIL NADU PORTS DURING 2001-02 (Value 5% and above) (Country-wise) (Contd.)

Commodity Group	*Country*	*Value (Rs. in Lakhs)*
40. Copper and articles thereof	Switzerland	421.010
	Germany	561.460
	Malaysia	1141.490
	Philiphines	405.510
	Singapore	1274.610
	Taiwan	771.450
41. Nickel and articles thereof	Germany	204.660
	United Kingdom	705.570
	Sweden	224.130
	Singapore	114.220
	United States	139.380
42. Aluminium and articles thereof	United Arab Emirates	1291.180
	Belgium	2242.100
	Germany	797.570
	United Kingdom	712.520
	Netherland	725.210
	Singapore	1244.100
43. Lead and articles thereof	Australia	1964.380
	China	883.960
	Korea Republic	1631.580
	Singapore	1127.380
	Malaysia	843.030
44. Zinc and articles thereof	Australia	1525.550
	Korea Republic	1350.700
	Singapore	843.170
45. Tin and articles thereof	Brazil	383.500
	Malaysia	306.23
	Netherland	173.23
	France	319.7
	Indonesia	135.170
46. Miscellaneous articles of base metal	China	114.840
	Germany	182.010
	Korea Republic	732.380
	Malaysia	146.710
	Singapore	161.64
47. Electrical machinery, equipments and parts thereof sound recorders and reproduces TV image	China	12423.270
	Isreal	36748.740
	Japan	10304.950
	Korea Republic	13812.050
	Singapore	8361.380

Contd.

30.7 VALUE OF IMPORT OF COMMODITIES BY SEA THROUGH TAMIL NADU PORTS DURING 2001-02 (Value 5% and above) (Country-wise) (Concld.)

Commodity Group	*Country*	*Value (Rs. in Lakhs)*
48. Railway locomotives rolling stock, Rly trace fixture and fittings, signalling equipments of all kinds	Germany	38.300
	United Kingdom	46.570
	Poland	40.580
	Sweden	48.610
49. Vehicles other than Rly. or tramway, parts & accessories thereof	Czech Republic	2263.610
	Japan	3877.680
	Korea Republic	19518.600
50. Aircrafts, spacecrafts and parts thereof	-	-
51. Ships, boats floating structures	United Kingdom	7.450
	Norway	19.630
52. Clocks and watches and parts thereof	Switzerland	421.450
	Hong Kong	214.510
	Taiwan	37.130

Source: Administrative Reports of Respective Ports Trusts.

Compilation: Department of Economics and Statistics, Chennai - 6.

30.8 VALUE OF IMPORT OF COMMODITIES BY AIR THROUGH TAMIL NADU PORTS DURING 2001-02 (5% and above in Value) (Country-wise)

Commodity Group	Name of the Country	Value (Rs. in Lakhs)
1. Cereals	Argentina	0.030
	Thailand	0.130
2. Cashew nuts	Nil	Nil
3. Dairy produce eggs, honey & edible products of animal origin	Austric	0.580
	Australia	0.570
	Denmark	1.250
	United Kingdom	2.05
	Netherlands	0.690
	Newzealand	2.180
4. Edible fruits and nuts, peel or citrus fruit or melon	Thailand	0.020
	Iran	0.280
5. Coffee, tea, mate & spices	Germany	5.510
	United Kingdom	2.880
	Italy	19.680
6. Sugar & sugar confectionery	Switzerland	8.160
	Germany	1.230
	Malayasia	1.650
	Singapore	5.860
7. Oil seeds, oleaginous fruits, grains seeds & plants etc.	Japan	106.260
	Netherlands	13.530
	Phillippines	30.700
	United States	33.740
8. Edible vegetables and certain roots and tubers	Australia	2.120
	United States	4.120
	Malayasia	26.950
9. Miscellaneous edible preparations	Denmark	0.210
	Netherlands	0.020
	Thailand	0.120
10. Salt, sulpher, earths & stone plastering materials, lime & cement	Germany	1.400
	United Kingdom	2.490
	Hong Kong	11.470
	Japan	2.150
	United States	8.900
11. Ores, slag and ash, mineral fuels, mineral oils, bituminous substance & mineral wax	Denmark	2.820
	United Kingdom	19.620
	United States	7.740
12. In-organic chemicals, organic or inorganic compound of precious metals etc.	China	79.150
	Germany	133.110
	Netherlands	56.000
	United States	297.990
13. Organic chemicals	China	5521.130
	Italy	2461.340
	Japan	1918.880
	Singapore	1456.810
14. Pharmaceutical products	Belgium	240.320
	Denmark	288.090
	United Kingdom	377.110

Contd.

30.8 VALUE OF IMPORT OF COMMODITIES BY AIR THROUGH TAMIL NADU PORTS DURING 2001-02 (5% and above in Value) (Country-wise) (Contd.)

Commodity Group	*Name of the Country*	*Value (Rs. in Lakhs)*
15. Fertilisers	Hong Kong	0.030
	United States	0.040
16. Tanning or dyeing extract dyes, paints and varnishes and inks	Germany	125.700
	United Kingdom	121.040
	Italy	64.490
	Japan	70.060
	Singapore	273.880
	United States	261.100
17. Essential oils and resinoids, perfumery, cosmetic or toilet preparations	Germany	63.520
	United Kingdom	53.560
	Netherlands	190.890
	Singapore	225.820
	United States	132.380
18. Soap. organic surface active agents, washing preparations, waxes, candles and other dental preparations	Germany	93.510
	United Kingdom	44.110
	Italy	56.060
	Japan	25.270
	United States	111.670
19. Photographic or cinematographic goods	Belgium	950.430
	France	2849.930
	Netherlands	419.780
20. Miscellaneous chemical products	Switzerland	361.840
	Germany	368.710
	France	547.750
	United Kingdom	401.970
	Singapore	200.910
21. Plastic and articles thereof	Germany	958.550
	United Kingdom	571.230
	Hong Kong	326.270
	Italy	315.810
	United States	682.800
22. Rubber and articles thereof	Germany	569.550
	United Kingdom	398.230
	Italy	268.310
	Japan	666.780
	Netherlands	221.720
	Singapore	733.680
	United States	680.470
23. Pulp of wood or other fibrous cellulosic material, paper and paper board	Hong Kong	821.830
	Thailand	295.500
	United States	170.780
24. Wood and articles of wood/wood charcoal	United Kingdom	10630.000
	Italy	3.860
	United States	2.840
25. Silk	Germany	19.120
	Russia	28.660

Contd.

30.8 VALUE OF IMPORT OF COMMODITIES BY AIR THROUGH TAMIL NADU PORTS DURING 2001-02 (5% and above in Value) (Country-wise) (Contd.)

Commodity Group	Name of the Country	Value (Rs. in Lakhs)
26. Wool, fine or coarse animal hair, horse hair yarn and woven fabrics	Italy	11.950
	United States	55.520
27. Man-made filaments	United Kingdom	83.390
	Italy	69.420
	Korea Republic	39.300
	Singapore	129.940
28. Man-made Stapple fibres	Germany	13.750
	Denmark	17.990
	Hong Kong	31.880
	Italy	22.550
	Japan	18.880
	Turkey	19.520
29. Other madeup textile articles, sets, worn clothing & worn textile articles & rugs	United Kingdom	7.700
	Malayasia	138.690
30. Raw hides and skins and leather	Germany	2314.770
	Spain	1398.940
	United Kingdom	1051.270
	Italy	3408.450
	Argentina	1369.470
31. Articles of leather, saddlery, travel goods, handbags and articles of animal gut	Germany	11.870
	Hong Kong	46.510
	Italy	13.060
	Korea Republic	61.800
	Portugal	34.850
	United States	28.680
32. Animal or vegetable fats and oils and products, edible fat & vaxes	China	5.260
	Germany	5.600
	Norway	62.360
33. Cotton	Hong Kong	59.970
	Korea Republic	13.100
	Singapore	35.260
	Taiwan	64.980
	United States	12.140
34. Printed books newspapers journals etc.	Germany	3894.280
	Singapore	40338.460
35. Ceramic products	Germany	94.310
	Spain	33.820
	Korea Republic	27.190
	Taiwan	60.420
	United States	56.200
36. Glass and glassware	Germany	75.940
	Denmark	48.590
	Hong Kong	215.390
	Japan	31.480
	Taiwan	32.930

Contd.

30.8 VALUE OF IMPORT OF COMMODITIES BY AIR THROUGH TAMIL NADU PORTS DURING 2001-02 (5% and above in Value) (Country-wise) (Contd.)

Commodity Group	Name of the Country	Value (Rs. in Lakhs)
37. Natural or cultured pearl precious or semi precious stones, metals & precious metals and articles thereof	Switzerland	175617.390
	United Kingdom	29889.690
	South Africa	85465.210
38. Iron and steel	Switzerland	60.190
	Germany	98.060
	France	83.020
	United Kingdom	85.630
	Japan	107.590
	United States	65.120
39. Articles of iron & steel	United Arab Emirates	884.160
	Germany	956.340
	France	351.170
	United Kingdom	632.040
	Japan	498.110
	Singapore	557.450
	United States	781.880
40. Copper and articles thereof	Switzerland	47.200
	Germany	76.990
	Japan	64.640
	Malayasia	28.500
	Taiwan	48.820
	United States	179.200
41. Nickel and articles thereof	Switzerland	21.960
	United Kingdom	91.470
	United States	79.860
	Thailand	118.160
42. Aluminium and Articles thereof	Belgium	43.700
	Germany	124.490
	United States	35.330
	France	78.640
	United Kingdom	30.270
	Italy	36.430
43. Lead and articles thereof	Germany	0.270
	Finland	0.830
	France	0.930
	United Kingdom	0.960
	Thailand	0.440
	United States	0.580
44. Zinc and articles thereof	China	0.690
	Germany	2.110
	Denmark	1.870
	United States	2.220
45. Tin and articles thereof	Austria	2.130
	Korea Republic	2.310
	Portugal	0.410
	Singapore	0.700

Contd.

30.8 VALUE OF IMPORT OF COMMODITIES BY AIR THROUGH TAMIL NADU PORTS DURING 2001-02 (5% and above in Value) (Country-wise) (Concld.)

Commodity Group	Name of the Country	Value (Rs. in Lakhs)
46. Miscellaneous articles of base metal	Germany	281.890
	United Kingdom	104.720
	Hong Kong	152.610
	Italy	151.060
	United States	144.230
47. Electrical machinery, equipments and parts thereof sound recorders and reproduces TV image	Germany	8837.730
	China	9017.620
	Singapore	28067.390
	United States	14108.800
	Sweden	8194.890
48. Railway locomotives rolling stock, Railway track fixage and fittings, signalling equipments of all kinds	Sweden	11.590
	United States	16.770
49. Vehicles other than Rly. or tramway, parts & accessories thereof	Chech Republic	189.250
	Germany	291.570
	United Kingdom	302.860
	Italy	211.970
	Japan	918.660
	Korea Republic	278.070
	Singapore	230.210
	United States	340.490
50. Aircrafts, spacecrafts and parts thereof	Germany	40.830
	Saudi Arabia	241.670
	United States	82.790
	Singapore	54.260
51. Ships, boats floating structures	Netherlands	51.130
	Norway	10.140
	Singapore	48.020
	United States	70.130
52. Clocks and watches and parts thereof	Switzerland	186.700
	Hong Kong	1104.080
	Japan	98.600
	Taiwan	119.560

Source: Administrative Reports of Respective Ports Trusts.

Compilation: Department of Economics and Statistics, Chennai - 6.

30.9 TIME SERIES DATA - FOREIGN TRADE

Years	Value (Rs. in Crores)	
	Exports	Imports
1991-92	5389.88	5359.21
1992-93	6884.23	7310.65
1993-94	9085.80	8111.80
1994-95	12460.09	12541.53
1995-96	15832.83	17416.72
1996-97	17596.27	14966.54
1997-98	16529.64	36877.89
1998-99	18771.28	23482.90
1999-00	26983.75	25600.16
2000-01	11736.96	18821.37
2001-02	12631.24	18628.05

Source: Department of Economics and Statistics, Chennai.

31. LEGISLATURE AND ELECTION

31.1 GENERAL ELECTION
TAMILNADU LEGISLATIVE ASSEMBLY 2001 RESULTS AT A GLANCE
DATE OF GENERAL ELECTION: 10.05.2001

Name of the Political Party	Seats Contested	Seats won	Secured
1. All India Anna Dravida Munnetra Kazhagam	141	132	8815387
2. All India Forward Block	1	1	39248
3. Ambedkar Makkal Iyakkam	0	0	0
4. Bharatiya Janata Party	21	4	895352
5. Communist Party of India	8	5	444710
6. Communist Party of India (Marxist)	8	6	470736
7. Dravida Munnetra Kazhagam	183	31	8669864
8. Indian National Congress	14	7	696205
9. Janata Dal (S)	34	0	64468
10. Janata Dal (U)	12	0	13978
11. Janata Party	16	0	25389
12. Pattali Makkal Katchi	27	20	1557500
13. Tamil Manila Congress (Moopanar)	32	23	1885726
14. Independent and Others	1363	5	4458791

Source: The Joint Chief Electoral Officer, Chennai.

31.2 GENERAL ELECTION TO TAMIL NADU LEGISLATIVE ASSEMBLY BY CONSTITUENCIES 2001

Name of Assembly Constituency	Total Electors	Total Voters who voted	Percentage
1. Royapuram	156538	78338	50.04
2. Harbour	129154	51563	39.92
3. Dr.Radhakrishnan Nagar	272772	128175	46.99
4. Park Town	140144	64268	45.86
5. Perambur (SC)	276844	132799	47.97
6. Purasawalkam	307386	143574	46.71
7. Egmore (SC)	155318	69590	44.80
8. Anna Nagar	376710	160469	42.60
9. Theagarayanagar	277999	119216	42.88
10. Thousand Lights	210445	95428	45.35
11. Chepauk	128404	57477	44.76
12. Triplicane	162831	70179	43.10
13. Mylapore	288673	119385	41.36
14. Saidapet	279263	129080	46.22
15. Gummidipundi	209468	131096	62.59

Contd.

31.2 GENERAL ELECTION TO TAMIL NADU LEGISLATIVE ASSEMBLY BY CONSTITUENCIES 2001 (Contd.)

Name of Assembly Constituency	*Total Electors*	*Total Voters who voted*	*Percentage*
16. Ponneri (SC)	243530	149148	61.24
17. Thiruvottiyur	432947	207167	47.85
18. Villivakkam	819547	341837	41.71
19. Alandur	423174	198708	46.96
20. Tambaram	776058	322120	41.51
21. Tirupporur (SC)	235443	136750	58.08
22. Chengalpattu	204010	120628	59.13
23. Maduranthakam	181901	112755	61.99
24. Acharapakkam (SC)	167541	100793	60.16
25. Uthiramerur	196375	130726	66.57
26. Kancheepuram	251748	150954	59.96
27. Sriperumbudur (SC)	222968	141515	63.47
28. Poonamallee	306344	165864	54.14
29. Tiruvallur	193411	111789	57.80
30. Tiruttani	173980	117063	67.29
31. Pallipattu	183742	126049	68.60
32. Arakkonam (SC)	191523	121695	63.54
33. Sholingar	175100	124842	71.30
34. Ranipet	227057	147771	65.08
35. Arcot	160346	111012	69.23
36. Katpadi	193925	129854	66.96
37. Gudiyatham	164937	107193	64.99
38. Pernampet (SC)	181724	110704	60.92
39. Vaniyambadi	194773	112346	57.68
40. Natrampalli	202275	136940	67.70
41. Tirupattur	208277	129677	62.26
42. Chengam (SC)	173711	111908	64.42
43. Thandarampattu	189344	130181	68.75
44. Tiruvannamalai	223433	134433	60.17
45. Kalasapakkam	189131	130721	69.12
46. Polur	175601	116308	66.23
47. Anaicut	179523	109150	60.80
48. Vellore	212486	115714	54.46
49. Arani	188770	130386	69.07
50. Cheyyar	171299	123026	71.82
51. Vandavasi (SC)	179151	113493	63.35
52. Peranamallur	174454	115358	66.13
53. Melmalayanur	169696	108417	63.89
54. Gingee	181823	114159	62.79
55. Tindivanam	164200	102968	62.71
56. Vanur (SC)	204268	122958	60.19
57. Kandamangalam (SC)	189255	120056	63.44
58. Villupuram	225528	138483	61.40
59. Mugaiyur	179691	112079	62.37
60. Tirunavalur	166402	112609	67.67

Contd.

31.2 GENERAL ELECTION TO TAMIL NADU LEGISLATIVE ASSEMBLY BY CONSTITUENCIES 2001 (Contd.)

Name of Assembly Constituency	Total Electors	Total Voters who voted	Percentage
61. Ulundurpet (SC)	213972	133222	62.26
62. Nellikuppam	160479	110656	68.95
63. Cuddalore	212016	119983	56.59
64. Panruti	168037	122072	72.65
65. Kurinjipadi	194949	117298	60.17
66. Bhuvanagiri	173785	110943	63.84
67. Kattumannar Koil (SC)	159810	100140	62.66
68. Chidambaram	167006	103738	62.12
69. Vridhachalam	202466	137442	67.88
70. Mangalore (SC)	194908	135016	69.27
71. Rishivandiam	174987	109073	62.33
72. Chinnasalem	183679	117934	64.21
73. Sankarapuram	196533	126287	64.26
74. Hosur	235967	130220	55.19
75. Thalli	168962	95895	56.76
76. Kaveripattinam	187940	122836	65.36
77. Krishnagiri	193656	115243	59.51
78. Bargur	196078	123716	63.10
79. Harur (SC)	225920	132849	58.80
80. Morappur	180856	110577	61.14
81. Palacode	202427	120685	59.62
82. Dharmapuri	225468	120347	53.38
83. Pennagaram	199848	111445	55.76
84. Mettur	210151	117183	55.76
85. Tharamangalam	195838	119476	61.01
86. Omalur	192661	110909	57.57
87. Yercaud (ST)	163608	99971	61.10
88. Salem I	173264	110656	63.87
89. Salem II	190192	114900	60.41
90. Veerapandi	206595	146751	71.03
91. Panamarathupatty	195665	121915	62.31
92. Attur	171024	112245	65.63
93. Thalavasal (SC)	191351	116217	60.73
94. Rasipuram	188637	118536	62.84
95. Sendamangalam (ST)	188776	110186	58.37
96. Namakkal (SC)	215295	115623	53.70
97. Kabilarmalai	183691	116043	63.17
98. Tiruchengode	305346	181210	59.35
99. Sangagiri (SC)	209155	124640	59.59
100. Edappadi	216474	134275	62.03
101. Mettupalayam	219782	142584	64.88
102. Avinashi (SC)	187295	123580	65.98
103. Thondamuthur	356986	191776	53.72
104. Singanallur	293983	167013	56.81
105. Coimbatore (West)	140963	78487	55.68

Contd.

31.2 GENERAL ELECTION TO TAMIL NADU LEGISLATIVE ASSEMBLY BY CONSTITUENCIES 2001 (Contd.)

Name of Assembly Constituency	Total Electors	Total Voters who voted	Percentage
106. Coimbatore (East)	159063	82711	52.00
107. Perur	300569	170476	56.72
108. Kinathukkadavu	168931	111240	65.85
109. Pollachi	203219	123220	60.63
110. Valparai (SC)	140873	89214	63.33
111. Udumalpet	211445	138771	65.63
112. Dharapuram (SC)	185498	112569	60.68
113. Vellakoil	170584	113942	66.80
114. Pongalur	157105	106688	67.91
115. Palladam	245455	147865	60.24
116. Tiruppur	397889	212417	53.39
117. Kangayam	175834	114963	65.38
118. Modakurichi	220433	134487	61.01
119. Perundurai	191912	124647	64.95
120. Erode	321070	182191	56.74
121. Bhavani	182155	110674	60.76
122. Andhiyur (SC)	173432	98269	56.66
123. Gobichettipalayam	165548	106636	64.41
124. Bhavanisagar	180170	113107	62.78
125. Sathyamangalam	174264	103947	59.65
126. Coonoor (SC)	179568	95180	53.00
127. Uthagamandalam	184958	95567	51.67
128. Gudalur	229078	137290	59.93
129. Palani (SC)	187939	114389	60.86
130. Oddanchatram	176950	114010	64.43
131. Periyakulam	203946	114486	56.14
132. Theni	199675	122979	61.59
133. Bodinaickanur	181022	106957	59.09
134. Cumbum	182109	112013	61.51
135. Andipatti	191451	113150	59.10
136. Sedapatti	148582	95564	64.32
137. Thirumangalam	168403	110277	65.48
138. Usilampatti	164821	90601	54.97
139. Nilakottai (SC)	175612	106325	60.55
140. Sholavandan	155871	105445	67.65
141. Tiruparamkundram	303674	169993	55.98
142. Madurai (West)	205790	100854	49.01
143. Madurai (Central)	141907	73917	52.09
144. Madurai (East)	136526	74982	54.92
145. Samayanallur (SC)	354936	184293	51.92
146. Melur	188821	125244	66.33
147. Natham	181487	112595	62.04
148. Dindigul	279805	149977	53.60
149. Athoor	212758	130393	61.29
150. Vedasandur	216457	133483	61.67

Contd.

31.2 GENERAL ELECTION TO TAMIL NADU LEGISLATIVE ASSEMBLY BY CONSTITUENCIES 2001 (Contd.)

Name of Assembly Constituency	Total Electors	Total Voters who voted	Percentage
151. Aravakurichi	176820	107303	60.68
152. Karur	239674	153808	64.17
153. Krishnarayapuram (SC)	176754	116303	65.80
154. Marungapuri	192283	121772	63.33
155. Kulithalai	179980	125846	69.92
156. Thottiam	174589	116355	66.65
157. Uppiliapuram (ST)	187653	116533	62.10
158. Musiri	207941	137655	66.20
159. Lalgudi	184259	123731	67.15
160. Perambalur (SC)	202003	125873	62.31
161. Varahur (SC)	178455	115732	64.85
162. Ariyalur	182450	128385	70.37
163. Andimadam	157834	112077	71.01
164. Jayamkondam	178379	125359	70.28
165. Srirangam	237683	137540	57.87
166. Tiruchirapalli - I	128234	73192	57.08
167. Tiruchirapalli - II	204702	110404	53.93
168. Tiruverumbur	262074	129510	49.42
169. Sirkali (SC)	165329	107064	64.76
170. Poompuhar	158741	106411	67.03
171. Mailaduthurai	171477	103794	60.53
172. Kuttalam	166639	115023	69.03
173. Nannilam (SC)	171039	113763	66.51
174. Tiruvarur (SC)	183974	122703	66.70
175. Nagapattinam	167176	111719	66.83
176. Vedaranyam	159591	118380	74.18
177. Tiruthuraipoondi (SC)	182303	129435	71.00
178. Mannargudi	185994	125269	67.35
179. Pattukottai	192049	116900	60.87
180. Peravurani	168212	117219	69.69
181. Orathanad	175921	119723	68.05
182. Thiruvonam	195917	128518	65.60
183. Thanjavur	224016	109508	48.88
184. Thiruvaiyaru	156668	101540	64.81
185. Papanasam	164795	110883	67.29
186. Valangaiman (SC)	142156	94392	66.40
187. Kumbakonam	196625	118427	60.23
188. Thiruvidaimaruthur	167543	122334	73.02
189. Thirumayam	190112	113291	59.59
190. Kolathur (SC)	209726	130487	62.22
191. Pudukottai	221966	143868	64.82
192. Alangudi	203850	139840	68.60
193. Arantangi	221413	127205	57.45
194. Tirupattur	146691	98634	67.24
195. Karaikudi	189003	111755	59.13

Contd.

31.2 GENERAL ELECTION TO TAMIL NADU LEGISLATIVE ASSEMBLY BY CONSTITUENCIES 2001 (Concld.)

Name of Assembly Constituency	Total Electors	Total Voters who voted	Percentage
196. Thiruvadanai	186083	111396	59.86
197. Illayangudi	152529	94748	62.12
198. Sivaganga	183912	106304	57.80
199. Manamadurai (SC)	176612	99039	56.08
200. Paramakudi (SC)	181847	108424	59.62
201. Ramanathapuram	177797	119217	67.05
202. Kadaladi	195964	106400	54.30
203. Mudukulathur	177522	105459	59.41
204. Aruppukottai	171719	107040	62.33
205. Sattur	215350	135069	62.72
206. Virudhunagar	192478	115830	60.18
207. Sivakasi	256918	155379	60.48
208. Srivilliputhur	199642	121011	60.61
209. Rajapalayam (SC)	203123	129779	63.89
210. Vilathikulam	151571	92282	60.88
211. Ottapidaram (SC)	143277	90875	63.43
212. Kovilpatti	193861	113785	58.69
213. Sankaranayanar Koil (SC)	185591	119522	64.40
214. Vasudevanallur (SC)	167586	102165	60.96
215. Kadayanallur	174540	105881	60.66
216. Tenkasi	190762	121695	63.79
217. Alangulam	182877	119555	65.37
218. Tirunelveli	196785	104537	53.12
219. Palayamkottai	214114	105303	49.18
220. Cheranmahadevi	154502	93202	60.32
221. Ambasamudram	154974	89639	57.84
222. Nanguneri	174269	90490	51.93
223. Radhapuram	181038	98285	54.29
224. Sattangulam	171481	77651	45.28
225. Tiruchendur	191358	99999	52.26
226. Srivaikuntam	161095	85376	53.00
227. Tuticorin	285292	142621	49.99
228. Kanniyakumari	188205	108447	57.62
229. Nagercoil	219583	110245	50.21
230. Colachel	183117	91623	50.04
231. Padmanabhapuram	163430	84370	51.62
232. Tiruvattar	169027	95546	56.53
233. Vilavancode	202315	104113	51.46
234. Killiyoor	159720	81570	51.07

Source: The Joint Chief Electoral Officer, Chennai-9.

31.3 GENERAL ELECTIONS - LOK SABHA 1999
RESULTS AT A GLANCE BY PARTY WISE
DATE OF GENERAL ELECTION: 05.09.99 & 11.09.99

Name of the Political Party	Candidates Contested	Candidates Elected	Candidates Forfeited Deposit	Total Polled π
1	2	3	4	5
NATIONAL PARTIES				
1. Bharathiya Janata Party	6	4	0	4184708
2. Communist Party of India	2	0	0	1559532
3. Communist Party of India (Marxist)	2	1	0	1627877
4. Indian National Congress	11	2	0	7798928
5. Janata Dal (Secular)	3	0	3	1972034
STATE PARTIES				
1. Anna Dravida Munnetra Kazhagam	24	10	0	16244942
2. Dravida Munnetra Kazhagam	19	12	0	13219336
3. Marumalarchi Dravida Munnetra Kazhagam	5	4	0	3564800
4. Pattali Makkal Katchi	7	5	0	4761154
5. Tamil Maanila Congress (Moopanar)	27	0	21	19067595
REGISTERED (UNRECOGNISED PARTIES)				
1. Ajeya Bharat Party	5	0	5	3510182
2. Bharatha Makkal Congress	1	0	1	731277
3. Christian Munnetra Kazhagam	1	0	1	731277
4. Communist Party of India Marxist Leninist (Liberation)	5	0	5	3597253
5. Dhravida Telugar Munnetra Kalagam	3	0	3	2155904
6. FBL	8	0	8	5477300
7. Indian National Green Party	1	0	1	665079
8. Janata Party	1	0	1	748404
9. Lok Tantrik Jan Santha Party	2	0	2	1815995
10. M.G.R. Anna D.M.K.	1	1	0	770004
11. Nationalist Congress Party	1	0	1	617900
12. National Organisation Congress	1	0	1	936522
13. Puthiya Tamilagam	10	0	8	6794291
14. Rashtriya Janata Dal	3	0	3	1983413
15. Republican Party of India (A)	2	0	2	1455189
16. SHS	1	0	1	665079
17. Sripanch Sanaj Party	1	0	1	617900
18. Tamil Desiyak Katchi	7	0	7	5125285
19. Tamil Nadu Peasants & Workers Party	1	0	1	731277
20. Tamizhaga Rajiv Congress	1	0	0	731277
21. Tharasu Makkal Mandram	2	0	2	1565292
22. Independents	198	0	198	25916758

π Total Valid votes polled in the Parliamentary Constituencies contested.

Contd.

31.3 GENERAL ELECTIONS - LOK SABHA 1999
RESULTS AT A GLANCE BY PARTY WISE
DATE OF GENERAL ELECTION: 05.09.99 & 11.09.99 (Concld.)

	Name of the Political Party	Secured Ψ	% Votes Secured: In PCs Contested Ω	% Votes Secured: Totally in the State θ
	1	6	7	8
	NATIONAL PARTIES			
1.	Bharathiya Janata Party	1945286	46.49	7.14
2.	Communist Party of India	695762	44.61	2.56
3.	Communist Party of India (Marxist)	639516	39.29	2.35
4.	Indian National Congress	3022107	38.75	11.10
5.	Janata Dal (Secular)	41096	2.08	0.15
	STATE PARTIES			
1.	Anna Dravida Munnetra Kazhagam	6992003	43.04	25.68
2.	Dravida Munnetra Kazhagam	6298832	47.65	23.13
3.	Marumalarchi Dravida Munnetra Kazhagam	1620527	45.46	5.95
4.	Pattali Makkal Katchi	2236821	46.98	8.21
5.	Tamil Maanila Congress (Moopanar)	1946899	10.21	7.15
	REGISTERED (UNRECOGNISED PARTIES)			
1.	Ajeya Bharat Party	5879	0.17	0.02
2.	Bharatha Makkal Congress	384	0.05	0.00
3.	Christian Munnetra Kazhagam	385	0.05	0.00
4.	Communist Party of India Marxist Leninist (Liberation)	8038	0.22	0.03
5.	Dhravida Telugar Munnetra Kalagam	3748	0.17	0.01
6.	FBL	61809	1.13	0.23
7.	Indian National Green Party	594	0.09	0.00
8.	Janata Party	20489	2.74	0.08
9.	Lok Tantrik Jan Santha Party	1227	0.07	0.00
10.	M.G.R. Anna D.M.K.	396216	51.46	1.46
11.	Nationalist Congress Party	1814	0.29	0.01
12.	National Organisation Congress	1566	0.17	0.01
13.	Puthiya Tamilagam	568196	8.36	2.09
14.	Rashtriya Janata Dal	8062	0.41	0.03
15.	Republican Party of India (A)	3632	0.25	0.01
16.	SHS	450	0.07	0.00
17.	Sripanch Sanaj Party	2200	0.36	0.01
18.	Tamil Desiyak Katchi	25209	0.49	0.09
19.	Tamil Nadu Peasants & Workers Party	1631	0.22	0.01
20.	Tamizhaga Rajiv Congress	338278	46.26	1.24
21.	Tharasu Makkal Mandram	2675	0.17	0.01
22.	Independents	339948	1.31	1.25

Ψ Total Votes secured by the parties in the Parliamentary Constituencies contested.

Ω % of Votes secured by the parties to valid votes for the constituencies contested.

θ % of Votes secured by the parties to total valid votes polled in the State.

Source: The Joint Chief Electoral Officer, Chennai.

31.4 GENERAL ELECTION TO LOK SABHA BY PARLIAMENTARY CONSTITUENCIES 1999

Name of the Parliamentary Constituency	Total Electorate	Electors who voted	Percentage	Men Electorate
1	2	3	4	5
1. Chennai North	2041341	893936	43.79%	1080102
2. Chennai Central	1275067	617919	48.46%	661128
3. Chennai South	2074130	936541	45.15%	1081335
4. Sriperumpudur (SC)	1353858	744852	55.02%	674426
5. Chengalpattu	1200040	699911	58.32%	605218
6. Arakkonam	1120043	742796	66.32%	554579
7. Vellore	1152421	702639	60.97%	572265
8. Tirupathur	1144891	746109	65.17%	569870
9. Vandavasi	1104886	679992	61.54%	547494
10. Tindivanam	1128742	695793	61.64%	563881
11. Cuddalore	1136122	724354	63.76%	568524
12. Chidambaram (SC)	1110229	732994	66.02%	560409
13. Dharmapuri	1226816	728960	59.42%	621323
14. Krishnagiri	1163690	697903	59.97%	592578
15. Rasipuram (SC)	1161474	643060	55.37%	576591
16. Salem	1257383	743934	59.17%	635997
17. Tiruchengode	1527064	846112	55.41%	770121
18. The Nilgiris	1348475	742727	55.08%	683258
19. Gobichettipalayam	1066362	642800	60.28%	539069
20. Coimbatore	1571475	874136	55.63%	816907
21. Pollachi (SC)	1074230	613288	57.09%	541991
22. Palani	1159677	682853	58.88%	580112
23. Dindigul	1194616	686477	57.46%	594877
24. Madurai	1429975	749441	52.41%	729182
25. Periyakulam	1121725	665824	59.36%	561229
26. Karur	1170582	736708	62.94%	578779
27. Tiruchirapalli	1245971	702752	56.40%	624734
28. Perambalur (SC)	1064321	696057	65.40%	529839
29. Mayiladuthurai	1030626	655586	63.61%	523629
30. Nagapattinam (SC)	1054666	696288	66.02%	531978
31. Thanjavur	1049837	662025	63.06%	523625
32. Pudukkottai	1218297	780964	64.10%	604865
33. Sivagangai	1117223	624047	55.86%	553765
34. Ramanathapuram	1115127	641057	57.49%	551315
35. Sivakasi	1257935	790751	62.86%	622407
36. Tirunelveli	1121877	610963	54.46%	556674
37. Tenkasi (SC)	1044090	677352	64.87%	510418
38. Tiruchendur	1040627	544782	52.35%	507515
39. Nagercoil	1057712	621860	58.79%	534839
STATE	47733623	27676543	57.98%	24036848

Contd.

31.4 GENERAL ELECTION TO LOK SABHA BY PARLIAMENTARY CONSTITUENCIES 1999 (Concld.)

Name of the Parliamentary Constituency	Men Electors who voted	Per-centage	Women Electorate	Women Electors who voted	Percen-tage
1	6	7	8	9	10
1. Chennai North	502019	46.48%	961239	391917	40.77%
2. Chennai Central	336694	50.93%	613939	281225	45.81%
3. Chennai South	514299	47.56%	992795	422242	42.53%
4. Sriperumpudur (SC)	397002	58.87%	679432	347850	51.20%
5. Chengalpattu	370953	61.29%	594822	328958	55.30%
6. Arakkonam	384842	69.39%	565464	357954	63.30%
7. Vellore	369540	64.57%	580156	333099	57.42%
8. Tirupathur	380557	66.78%	575021	365552	63.57%
9. Vandavasi	354723	64.79%	557392	325269	58.36%
10. Tindivanam	367839	65.23%	564861	327954	58.06%
11. Cuddalore	375001	65.96%	567598	349353	61.55%
12. Chidambaram (SC)	388033	69.24%	549820	344961	62.74%
13. Dharmapuri	389346	62.66%	605493	339614	56.09%
14. Krishnagiri	377323	63.67%	571112	320580	56.13%
15. Rasipuram (SC)	343745	59.62%	584883	299315	51.18%
16. Salem	399638	62.84%	621386	344296	55.41%
17. Tiruchengode	465273	60.42%	756943	380839	50.31%
18. The Nilgiris	402965	58.98%	665217	339762	51.08%
19. Gobichettipalayam	350376	65.00%	527293	292424	55.46%
20. Coimbatore	484729	59.34%	754568	389407	51.61%
21. Pollachi (SC)	334880	61.79%	532239	278408	52.31%
22. Palani	364314	62.80%	579565	318539	54.96%
23. Dindigul	359882	60.50%	599739	326595	54.46%
24. Madurai	404424	55.46%	700793	345017	49.23%
25. Periyakulam	343163	61.14%	560496	322661	57.57%
26. Karur	382864	66.15%	591803	353844	59.79%
27. Tiruchirapalli	372350	59.60%	621237	330402	53.18%
28. Perambalur (SC)	352872	66.60%	534482	343185	64.21%
29. Mayiladuthurai	348783	66.61%	506997	306803	60.51%
30. Nagapattinam (SC)	363332	68.30%	522688	332956	63.70%
31. Thanjavur	343233	65.55%	526212	318792	60.58%
32. Pudukkottai	402892	66.61%	613432	378072	61.63%
33. Sivagangai	297718	53.76%	563458	326329	57.92%
34. Ramanathapuram	322606	58.52%	563812	318451	56.48%
35. Sivakasi	410396	65.94%	635528	380355	59.85%
36. Tirunelveli	332189	59.67%	565203	278774	49.32%
37. Tenkasi (SC)	349442	68.46%	533672	327910	61.44%
38. Tiruchendur	278369	54.85%	533112	266413	49.97%
39. Nagercoil	334219	62.49%	522873	287641	55.01%
STATE	14652825	60.96%	23696775	13 023718	54.96%

Source: The Joint Chief Electoral Officer, Chennai-9.

32. JUDICIAL ADMINISTRATION

32.1 JUDICIAL DIVISIONS AND ORIGINAL JURISDICTION 2001

Description		Number
1. Judges of Chief Court of State (Including the Chief Justice)		40 (a)
2. Civil Divisions		26
3. District Judges		110 (b)
4. Other Judges	(i) Other Judges	144 (c)
	(ii) District Munsif	244 (d)
5. Sessions Divisions		26
6. Sessions Judges		110
7. Judicial Magistrates		179 (c)

a) One Chief Justice 36 Puisne Judges.

b) District and Sessions Judges (including Additional District Judges) I Additional District Judge-cum-Chief Judicial Magistrate. Special Court under PCR Act., Essential Commodities Act and CBI, City Civil court, Madras, Chief Metropolitan Magistrate Court, Private College, Appellate Tribunals, Administrator General and Official Trustee, Associate Editor, Tamil Law Journal, Labour court, Industrial Tribunal and Family Court.

Source: The Registrar (Rules) High Court, Madras-108

32.2 RESULTS OF CIVIL AND REVENUE CASES IN THE COURTS OF ORIGINAL JURISDICTION CIVIL SUITS REGULAR FOR THE YEAR 2001

Item	Number
I NUMBER OF SUITS BEFORE THE COURTS:	
1. Pending at the beginning of the year	211331
2. Instituted during the year	79459
3. Revised during the year	9610
4. Otherwise received during the year	11500
TOTAL	311900
II AVAILABLE FOR DISPOSALS	311900
III NUMBER OF SUITS DISPOSED OF:	
1. By Transfer	9824
2. Without Trial:	
i) Under Order IX Rule 3 and 8 of C.P.C. When defendants does not admit claim	16001
ii) Otherwise	24348
3. Exparte	31578
4. On Admission of claims	3887
5. Compromised	2050
6. On reference for arbitration	73
7. After Full Trial:	
i) Judgment for Plaintiffs	12545
ii) Judgment for defendants	5424
Total disposed of	105735
IV PENDING AT THE END OF THE YEAR	206165

Source: O/o the Registrar (Rules), High Court, Chennai-108.

33. POLICE AND PRISON

33.1 POLICE FORCE 2003

Districts	All Women Police Stations	Number of Police Stations	Number of Out Posts
1. Chennai City	9	80	9
2. Coimbatore City	3	12	0
3. Madurai City	3	16	1
4. Salem City	3	11	0
5. Trichy City	3	12	3
6. Tirunelveli City	2	7	1
7. Chengai East	5	41	1
8. Kancheepuram	4	34	4
9. Tiruvallur	3	28	2
10. Villupuram	5	44	3
11. Cuddalore	5	44	1
12. Tiruvannamalai	6	35	2
13. Vellore	7	51	4
14. Salem	5	32	0
15. Namakkal	3	25	0
16. Dharmapuri	6	50	3
17. Coimbatore District	6	47	6
18. Erode	4	44	1
19. The Nilgiris	3	25	3
20. Tiruchirapalli	3	25	6
21. Perambalur	3	24	0
22. Karur	2	15	0
23. Pudukkottai	4	34	3
24. Thanjavur	5	40	0
25. Nagapattinam	4	26	2
26. Tiruvarur	3	26	4
27. Madurai	4	40	4
28. Virudhunagar	4	46	2
29. Dindigul	5	35	0
30. Theni	3	29	4
31. Ramanathapuram	4	39	3
32. Sivagangai	4	34	5
33. Tirunelveli	5	58	7
34. Thoothukudi	6	46	3
35. Kanniyakumari	4	31	4
36. Railway Police, Chennai	0	16	11
37. Railway Police, Trichy	0	15	15
Total	148	1217	117

Actual strength of Police Force - 95412
(as on 31.12.2003)

Source: The Director General of Police, Chennai-4.

33.2 COGNIZABLE OFFENCE UNDER INDIAN PENAL CODE2003

I.P.C Crime		No. of Cases Reported
1.	Murder	1591
2.	Culpable Homicide not amounting to murder	28
3.	Rape	557
4.	Kidnapping and Abduction	879
5.	Dacoity	95
6.	Robbery	514
7.	Burglary	4849
8.	Thefts	18213
9.	Riots	3706
10.	Criminal Breach of Trust	307
11.	Cheating	1904
12.	Counterfeiting	63
13.	Miscellaneous	124480
	Total Cognizable Crime under IPC	157186

Source: The Director General of Police, Chennai-4.

33.3 PERSONS KILLED AND INJURED IN POLICE FIRING AND OTHER ALLIED REASONS IN VARIOUS OCCASIONS IN TAMIL NADU

Details		2003
1.	Total No. of occasions in which firing was resorted to	13
	a) In riot control operations	2
	b) In Dacoity operations	0
	c) In operations against other criminals	11
2.	Total No. of persons killed	4
	a) Police personnel	-
	b) Civilians	4
3.	Total No. of persons injured	22
	a) Police personnel	20
	b) Civilians	2

Source: The Director General of Police, Chennai-4.

33.4 NUMBER OF PROPERTY CRIMES IN TAMIL NADU

Head of Crime	2003	
	Reported	Detected
Murder for gain	104	77
Dacoity	95	85
Robbery	514	406
Burglary	4849	2877
Theft (including Major thefts, Minor thefts, Cattle thefts)	18213	15153
Total	23775	18598

Source: The Director General of Police, Chennai-4.

33.5 PRISONS AND CONVICTS 2003-04

A CLASSIFICATION OF PRISONS:

Description	Number
1. Central Prisons	9
2. Special Prisons for Women	2
3. Sub-Jails	113
4. Special Sub-Jails	6
5. Open Air Prison	1
6. Fifth Garden (Salem)	1
7. Borstal School	1
Total	133

Contd.

B CLASSIFICATION OF CONVICTS 2003-04

Length of Sentences	Male	Female	Total
1. Below one year	492	8	500
2. Above one year and not exceeding two years	216	8	224
3. Above two years and not exceeding five years	72	-	72
4. Exceeding five years and not exceeding ten years	36	-	36
5. Exceeding ten years	155	2	157
6. Life sentence	3978	114	4092
7. Sentenced to Death	9	-	9
Total	4958	132	5090

Source: The Inspector General of Prisons, Chennai-2.

33.6 FIRE AND RESCUE SERVICES 2003

Division	No. of Fire & Rescue Stations	Fire Call				Property (Rs.)	
		Serious	Medium	Small	Total	Loss	Saved
1	2	3	4	5	6	7	8
1. Chennai City North	11	6	4	706	716	4712875	49171625
2. Chennai City South	14	6	10	778	794	3528580	60543537
3. Kancheepuram	9	2	7	674	683	2447000	43920000
4. Tiruvallur	13	7	10	702	719	5139500	61873750
5. Cuddalore	14	3	11	1297	1311	6261700	43596750
6. Villupuram	11	9	23	1155	1187	11150645	72699225
7. Salem	8	13	18	545	576	4746700	51443800
8. Vellore	15	11	1	946	958	5022950	62918550
9. Tiruvannamalai	12	0	4	694	698	2441150	12588650
10. Namakkal	4	7	8	264	279	2469850	83569650
11 Dharmapuri	11	7	12	532	551	5145050	33997050
12. Erode	10	16	35	588	639	14320000	29834500
13. Coimbatore	14	13	34	799	846	8072950	55719850
14. Tiruchirapalli	8	0	16	584	600	2190680	22396250
15. Karur	4	5	6	325	336	14608500	66954060
16. Perambalur	6	4	3	309	316	1997600	13039200
17. Pudukkottai	11	1	7	401	409	2929050	18098000
18. Thanjavur	9	2	7	576	585	2220050	19415650
19. Nagapattinam	9	1	1	346	348	1266800	7260000
20. Tiruvarur	10	1	11	347	359	1605000	7565700
21. Madurai	9	14	25	391	430	12004450	78317550
22. Theni	8	19	4	223	246	835450	14031650
23. Dindigul	8	12	12	345	369	109334300	167590910
24. Ramanathapuram	16	3	12	462	477	1637600	44009250
25. Virudhunagar	8	6	8	315	329	1547970	11199280
26. Tirunelveli	13	8	20	444	472	9770700	57243200
27. Thoothukudi	9	6	9	564	579	6946900	14595400
28. Kanniyakumari	7	0	6	291	297	1429250	16545250
Total	281	182	324	15603	16109	245783250	1220138287

Contd.

33.6 FIRE AND RESCUE SERVICES 2003 (Concld.)

Division	Human Lives		Rescue Services		
	Loss	Saved	Rescue Calls	Human Lives	
				Loss	Saved
1	9	10	11	12	13
1. Chennai City North	2	10	166	14	33
2. Chennai City South	2	0	301	42	121
3. Kancheepuram	8	33	318	37	142
4. Tiruvallur	2	0	165	32	69
5. Cuddalore	0	1	209	41	249
6. Villupuram	6	4	95	15	27
7. Salem	8	24	199	39	222
8. Vellore	23	17	194	49	89
9. Tiruvannamalai	0	1	130	30	144
10. Namakkal	4	5	133	42	114
11 Dharmapuri	6	4	125	24	177
12. Erode	3	6	285	40	169
13. Coimbatore	6	8	430	109	360
14. Tiruchirapalli	1	2	164	3	20
15. Karur	0	0	237	26	173
16. Perambalur	0	21	138	4	103
17. Pudukkottai	0	0	156	21	66
18. Thanjavur	1	1	168	5	12
19. Nagapattinam	1	0	92	3	6
20. Tiruvarur	1	0	90	9	43
21. Madurai	4	1	194	49	246
22. Theni	1	0	62	21	158
23. Dindigul	1	0	188	56	163
24. Ramanathapuram	2	6	193	32	173
25. Virudhunagar	4	6	206	30	246
26. Tirunelveli	1	0	290	61	411
27. Thoothukudi	2	0	155	37	100
28. Kanniyakumari	0	27	136	22	67
Total	89	177	5219	893	3903

Source: The Director of Fire & Rescue Services, Chennai-8.

33.7 KEY INDICATORS OF POLICE FORCE 2001

Details	Tamil Nadu	All India
No. of Policemen per 100 sq.km. of area	61.7	39.4
No. of Policemen per lakh of population	129	132
Unit cost for policemen (per annum)	131758	120070
Charge Sheeting Rate	91.8	79.5
Conviction Rate	62.8	40.3

Source: Crime in India 2001.

Compiled by: Director General of Police, Chennai-4.

34. LOCAL BODIES

34.1 MUNICIPAL BODIES AREA AND POPULATION

Classification of Municipal Bodies	Number		
	2001-02	2002-03	2003-04
1	2	3	4
Corporations (except Chennai)	5	5	5
Special Grade Municipalities	13	13	13
Selection Grade Municipalities	28	28	28
First Grade Municipalities	36	36	36
Second Grade Municipalities	25	25	25
TOTAL	107	107	107

Contd.

34.1 MUNICIPAL BODIES AREA AND POPULATION (Concld.)

Classification of Municipal Bodies	Area in Sq. Km.			2001 Census Population
	2001-02	2002-03	2003-04	
1	5	6	7	8
Corporations (Except Chennai)	504.34	504.34	504.34	3694694
Special Grade Municipalities	253.04	253.04	253.04	2035696
Selection Grade Municipalities	386.53	386.53	386.53	2805276
First Grade Municipalities	490.59	490.59	490.59	2276550
Second Grade Municipalities	357.19	357.19	357.19	865278
Total	1991.69	1991.69	1991.69	11677494

Source: Commissioner of Municipal Administration, Chennai-5.

34.2 MUNICIPAL BODIES BY GRADE-WISE BY DISTRICTS 2003-04

District	Corporations	Grades of Municipalities				
		Special	Selection	First	Second	Total
1. Chennai	1	-	-	-	-	1
2. Kancheepuram	-	-	4	1	1	6
3. Thiruvallur	-	1	3	1	1	6
4. Cuddalore	-	-	2	2	1	5
5. Villupuram	-	-	1	1	-	2
6. Vellore	-	1	-	7	1	9
7. Thiruvannamalai	-	-	1	1	2	4
8. Salem	1	-	1	2	-	4
9. Namakkal	-	-	2	2	-	4
10. Dharmapuri	-	-	1	1	-	2
11. Krishnagiri	-	-	-	1	-	1
12. Erode	-	1	-	3	1	5
13. Coimbatore	1	2	2	-	-	5
14. The Nilgiris	-	1	1	-	-	2
15. Tiruchirapalli	1	-	-	1	1	3
16. Karur	-	1	-	-	1	2
17. Perambalur	-	-	-	-	-	-
18. Thanjavur	-	2	1	-	-	3
19. Pudukkottai	-	-	1	-	1	2
20. Nagapattinam	-	-	2	-	1	3
21. Tiruvarur	-	-	-	2	2	4
22. Theni	-	-	-	3	2	5
23. Madurai	1	-	-	-	3	4
24. Dindigul	-	2	1	-	-	3
25. Ramanathapuram	-	-	-	2	-	2
26. Virudhunagar	-	-	3	2	1	6
27. Sivagangai	-	-	1	2	-	3
28. Tirunelveli	1	-	-	2	3	6
29. Thoothukudi	-	1	1	-	-	2
30. Kanyakumari	-	1	-	-	3	4
Total	6	13	28	36	25	108

Source: Commissioner of Municipal Administration, Chennai - 600 005.

34.3 RECEIPTS AND EXPENDITURE OF THE CORPORATION OF CHENNAI (ACTUALS)

(Rs. in Crores)

	Details	Receipts 2001-02
	1	2
I	OWN REVENUE	
1	REVENUE ACCOUNT	
	Tax	198.18
	Non Tax	17.41
	Others	34.04
	Total (1)	249.63
2	CAPITAL ACCOUNT	
	Grants from MUDF, IDSMT, IUDP, etc.,	0.00
	Other Grants-Loans from River Action Programme, etc.	0.00
	Loans from NRCP, LIC, MUDF, IDSMT, IUDP, etc.,	73.99
	Total (2)	73.99
X	Grand Total (1) + (2)	323.62
II	TRANSFER FROM GOVERNMENT	
1	REVENUE ACCOUNT	
	Devolution	34.54
	Entertainment Tax	12.14
	Surcharge on Stamp Duty	85.84
	Total (1)	132.52
2	CAPITAL ACCOUNT	
	Grant from Government	13.14
	Total (2)	13.14
Y	Grand Total (1) + (2)	145.66
	Total Receipts (X+Y)	469.28

Contd.

34.3 RECEIPTS AND EXPENDITURE OF THE CORPORATION OF CHENNAI (ACTUALS) (Concld.)

Rs. in Crores)

Details	Expenditure 2001-02
1	3
1 REVENUE ACCOUNT	
Salaries	142.69
Pension	51.70
REPAIRS AND MAINTENANCE	
Street Lights, Water Supply, Roads	52.22
Administrative Expenses	13.83
Others	99.66
Total (1)	360.10
2 CAPITAL ACCOUNT	
Street Lights	4.61
Roads	68.25
Conservancy	2.64
Storm Water drain	5.64
Bridges	6.07
Buildings	6.79
Others	8.91
Total (2)	102.91
Total Expenditure (1) + (2)	463.01

Source: Department of Economics and Statistics, Chennai - 600 006.
(Municipal Year Book 2001-2002)

34.4 RECEIPTS AND EXPENDITURE OF THE CORPORATION OF MADURAI (ACTUALS)

(Rs.in Crores)

	Details	*Receipts 2001-02*
	1	*2*
I	OWN REVENUE	
1	REVENUE ACCOUNT	
	Tax	18.93
	Non Tax	6.46
	Others	18.36
	Total (1)	43.75
2	CAPITAL ACCOUNT	
	Grants from MUDF, IDSMT, IUDP, etc.	3.25
	Loans from River Action Programme, etc.	0.00
	Total (2)	3.25
X	Grand Total (1) + (2)	47.00
II	TRANSFER FROM GOVERNMENT ACCOUNT	
1	REVENUE ACCOUNT	
	Devolution	3.10
	Surcharge on Sales Tax	0.00
	Entertainment Tax	0.70
	Surcharge on Stamp Duty	2.75
	Other Special Service	0.00
	Total (1)	6.55
2	CAPITAL ACCOUNT	
	Grants from Government	6.63
	Loans from Government	29.00
	Loans from TNUDF	0.00
	Others	0.28
	Total (2)	35.91
Y	Grand Total 1 + 2	42.46
3	Sales of Property (Z)	0.00
	Total Receipts (X + Y + Z)	89.46

Contd.

34.4 RECEIPTS AND EXPENDITURE OF THE CORPORATION OF MADURAI (ACTUALS) (Concld.)

(Rs.in Crores)

Details		*Expenditure 2001-02*
1		*3*
1	REVENUE ACCOUNT	
	Salaries	30.07
	Pension	19.88
	Administrative Expenses	0.00
	REPAIRS AND MAINTENANCE	
	Street Lights	0.75
	Water Supply	0.88
	Drainage	0.00
	Roads	0.36
	Conservancy	2.37
	Buildings	0.00
	Administrative Expenses	9.51
	Vehicle maintenance	0.00
	Power charges	0.00
	Others	1.97
	Total (1)	65.79
2	CAPITAL ACCOUNT	
	Roads	3.27
	Water Supply	3.14
	Drainage	0.00
	Buildings	0.00
	Special scheme	0.00
	Street Lights	0.12
	Conservancy	0.00
	Others	33.12
	Total (2)	39.65
	Total Expenditure (1) + (2)	105.44

Source: Department of Economics and Statistics, Chennai - 600 006.
(Municipal Year Book 2001-2002)

34.5 RECEIPTS AND EXPENDITURE OF THE CORPORATION OF COIMBATORE (ACTUALS)

(Rs.in Crores)

Details		Receipts 2001-02
1		2
I	OWN REVENUE	
1	REVENUE ACCOUNT	
	Tax	22.31
	Non Tax	7.38
	Others	15.95
	Water Charges	0.00
	Total (1)	45.64
2	CAPITAL ACCOUNT	
	Grants from MUDF, Govt., IDSMT, IUDF, etc., IPPV grant	0.00
	Loans from River Action Programme, etc. LIC, MUDF, IDSMIT, IUDF	0.00
	Other Grants	4.77
	Total (2)	4.77
X	Grand Total (1) + (2)	50.41
II	TRANSFER FROM GOVERNMENT	
	REVENUE ACCOUNT	
	Devolution	7.06
	Entertainment Tax	2.63
	Surcharge on Stamp Duty	7.16
	Others	0.00
	Total (1)	16.85
2	CAPITAL ACCOUNT	
	Grants from Government	4.87
	Loans from Government	0.00
	Others	0.00
	Total (2)	4.87
Y	Grand Total (1) + (2)	21.72
	Total Receipts (X + Y)	72.13

Contd.

34.5 RECEIPTS AND EXPENDITURE OF THE CORPORATION OF COIMBATORE (ACTUALS) (Concld.)

(Rs.in Crores)

Details	Expenditure 2001-02
1	3
1 REVENUE ACCOUNT	
Salaries	23.16
Pension	15.20
Devolution of Funds from SFC	
REPAIRS AND MAINTENANCE	
Street Lights	3.17
Water Supply	7.58
Roads	0.00
Conservancy	1.45
Others	8.07
Total (1)	58.63
2 CAPITAL ACCOUNT	
Roads	10.75
Water Supply	6.56
Street Lights	2.12
2 Conservancy	0.00
Others (General)	8.54
Others (Water Supply)	0.00
Total (2)	27.97
Total Expenditure (1) + (2)	86.60

Source: Department of Economics and Statistics, Chennai - 600 006.
(Municipal Year Book 2001-2002)

34.6 RECEIPTS AND EXPENDITURE OF THE CORPORATION OF SALEM (ACTUALS)

(Rs. in Crores)

Details		Receipts 2001-02
1		2
I	OWN REVENUE	
1	REVENUE ACCOUNT	
	Tax	14.95
	Non Tax	5.20
	Others	10.00
	Total (1)	30.15
2	CAPITAL ACCOUNT	
	Grants from MUDF, IDSMT, IUDP, etc.,	0.00
	Loans from River Action Programme, etc.	0.00
	LIC, MUDF, IDSMIT, IUDP, etc.	0.00
	Total (2)	0.00
X	Grand Total (1) + (2)	30.15
II	TRANSFER FROM GOVERNMENT	
1	REVENUE ACCOUNT	
	Devolution	7.40
	Entertainment Tax	1.09
	Surcharge on Stamp Duty	2.69
	Total (1)	11.18
2	CAPITAL ACCOUNT	
	Grants from Government	2.00
	Others	0.00
	Loans from Government	4.80
	Total (2)	6.80
Y	Grand Total (1) + (2)	17.98
III	Total Receipts (X + Y)	48.13

Contd.

34.6 RECEIPTS AND EXPENDITURE OF THE CORPORATION OF SALEM (ACTUALS) (Concld.)

(Rs. in Crores)

Details	Expenditure 2001-02
1	3
1 REVENUE ACCOUNT	
Salaries	16.28
Pension	2.90
REPAIRS AND MAINTENANCE	
Street Lights	2.07
Water Supply	8.98
Roads	2.07
Conservancy	0.33
Administrative Expenses	7.12
Total (1)	39.75
2 CAPITAL ACCOUNT	
Roads	5.17
Water Supply	1.58
Street Lights	1.40
Conservancy	1.92
Total (2)	10.07
Total Expenditure (1) + (2)	49.82

Source: Department of Economics and Statistics, Chennai - 600 006.
(Municipal Year Book 2001-2002)

34.7 RECEIPTS AND EXPENDITURE OF THE CORPORATION OF TIRUCHIRAPALLI (ACTUALS)

(Rs. in Crores)

Details		*Receipts 2001-02*
1		*2*
I	OWN REVENUE	
1	REVENUE ACCOUNT	
	Tax	17.03
	Non Tax	5.53
	Others	11.01
	Total (1)	33.57
2	CAPITAL ACCOUNT	
	Grants from NRCP, LIC, MUDF, IDSMT, IUDP, etc.,	0.30
	Loans from River Action Programme, etc.	0.00
	MUDF, IDSMIT, IUDP, etc.	0.00
	Total (2)	0.30
X	Grand Total (1) + (2)	33.87
II	TRANSFER FROM GOVERNMENT	
1	REVENUE ACCOUNT	
	Devolution	9.23
	Entertainment Tax	3.00
	Surcharge on Stamp Duty	8.00
	Total (1)	20.23
2	CAPITAL ACCOUNT	
	Grants from Government	3.15
	Loans from Government	5.50
	Others	2.29
	Total (2)	10.94
Y	Grand Total (1) + (2)	31.17
	Total Receipts (X + Y)	65.04

Contd.

34.7 RECEIPTS AND EXPENDITURE OF THE CORPORATION OF TIRUCHIRAPALLI (ACTUALS) (Concld.)

(Rs. in Crores)

Details		Expenditure 2001-02
1		*2*
1	REVENUE ACCOUNT	
	Salaries	18.33
	Pension	5.34
	REPAIRS AND MAINTENANCE	
	Street Lights	3.00
	Water Supply	9.01
	Roads	-
	Conservancy	1.00
	Administrative Expenses	8.33
	Total (1)	45.01
2	CAPITAL ACCOUNT	
	Roads	3.00
	Water Supply	2.46
	Street Lights	2.00
	Conservancy	0.00
	Others	12.09
	Total (2)	19.55
	Total Expenditure (1) + (2)	64.56

Source: Department of Economics and Statistics, Chennai - 600 006.
(Municipal Year Book 2001-2002)

34.8 RECEIPTS AND EXPENDITURE OF THE CORPORATION OF TIRUNELVELI (ACTUALS)

(Rs. in Crores)

Details		Receipts 2001-02
1		2
I	OWN REVENUE	
1	REVENUE ACCOUNT	
	Tax	7.11
	Non Tax	2.00
	Others	13.26
	Total (1)	22.37
2	CAPITAL ACCOUNT	
	Other Grants	0.66
	Total (2)	0.66
X	Grand Total (1) + (2)	23.03
II	TRANSFER FROM GOVERNMENT	
1	REVENUE ACCOUNT	
	Devolution	3.25
	Entertainment Tax	0.82
	Surcharge on Stamp Duty	2.12
	Sales Tax	0.00
	Others	0.00
	Total (1)	6.19
2	CAPITAL ACCOUNT	
	Grants from Government	0.00
	Loans from TNUDF (Bus Stand)	2.70
	Others	1.24
	Total (2)	3.94
Y	Grand Total (1) + (2)	10.13
III	Total Receipts (X + Y)	33.16
	Deposits & Advances	0.00
	Total including deposits and advances	33.16

Contd.

34.8 RECEIPTS AND EXPENDITURE OF THE CORPORATION OF TIRUNELVELI (ACTUALS) (Concld.)

(Rs. in Crores)

Details		*Expenditure 2001-02*
1		*3*
1	REVENUE ACCOUNT	
	Salaries	9.11
	Pension	2.42
	REPAIRS AND MAINTENANCE	
	Street Lights	1.85
	Water Supply	0.47
	Roads	0.21
	Conservancy	1.11
	Others	6.51
	Total (1)	21.68
2	CAPITAL ACCOUNTS	
	Roads	3.13
	Water Supply	1.40
	Others	9.01
	Street Lights	0.85
	Total (2)	14.39
	Grand Total (1) + (2)	36.07
	Deposits	0.00
	Advance	0.00
	Total Expenditure including deposits and advances	36.07

Source: Department of Economics and Statistics, Chennai - 600 006.
(Municipal Year Book 2001-2002)

34.9 RECEIPTS AND EXPENDITURE OF SIX CORPORATIONS (ACTUALS) 2001-02

(Rs.in Crores)

Name of the Corporation	*Income*	*Expenditure*
Chennai	469.28	463.01
Madurai	89.46	105.44
Coimbatore	72.13	86.60
Tiruchirapalli	65.04	64.56
Salem	48.13	49.82
Tirunelveli	33.16	36.07
Total	777.20	805.50

Source: Respective Municipal Corporations.

Compilation: Department of Economics and Statistics, Chennai - 600 006

34.10 RECEIPTS AND EXPENDITURE OF ALL MUNICIPALITIES (ACTUALS)

(Rs.in Crores)

Details		Receipts 2001-02
1		2
A	RECEIPTS	
I	OWN REVENUE	
1	REVENUE ACCOUNT	
	Tax	165.76
	Non Tax	70.76
	Others	78.79
	Total (1)	315.31
2	CAPITAL ACCOUNT	
	Grants from MUDF, IDSMT, IUDP, etc.,	6.50
	Other Grants Loans from RNRCP, LIC.	10.39
	MUDF, IDSMT, IUDP, etc.	1.82
	Total (2)	18.71
X	Grand Total (1) + (2)	334.02
II	TRANSFER FROM GOVERNMENT	
1	REVENUE ACCOUNT	
	Devolution	64.97
	Entertainment Tax	15.43
	Surcharge on Stamp Duty	41.52
	Total (1)	121.92
2	CAPITAL ACCOUNT	
	Grants from Government	30.25
	Others	16.22
	Loans from Government	4.44
	Total (2)	50.91
Y	Grand Total (1) + (2)	172.83
	Total Receipts (X + Y)	506.85

Contd.

34.10 RECEIPTS AND EXPENDITURE OF ALL MUNICIPALITIES (ACTUALS) (Concld.)

(Rs.in Crores)

Details	Expenditure 2001-02
1	3
B. EXPENDITURE	
1 REVENUE ACCOUNT	
Salaries	187.33
Pension	34.29
REPAIRS AND MAINTENANCE	
Street Lights	18.76
Water Supply	29.03
Roads	4.87
Conservancy	8.84
Others	82.37
Total (1)	365.49
2 CAPITAL ACCOUNT	
Roads	76.67
Water Supply	20.85
Street Lights	4.41
Conservancy	2.57
Others	70.99
Total (2)	175.49
Total Expenditure (1) + (2)	540.98

Source: Respective Local Bodies

Compilation: Department of Economics and Statistics, Chennai - 600 006.

34.11 PANCHAYAT UNIONS, VILLAGE PANCHAYATS AND TOWN PANCHAYATS BY DISTRICTS 2003-04

District	Development District	Panchayat Unions	Village Panchayats	Town Panchayats
1. Kancheepuram	1	13	648	28
2. Tiruvallur	1	14	539	19
3. Cuddalore	1	13	681	16
4. Villupuram	1	22	1104	16
5. Vellore	1	20	753	27
6. Tiruvannamalai	1	18	860	10
7. Salem	1	20	385	34
8. Namakkal	1	15	331	20
9. Dharmapuri	1	8	251	17
10. Krishnagiri		10	337	
11. Erode	1	20	343	59
12. Coimbatore	1	19	389	59
13. The Nilgirs	1	4	35	13
14. Tiruchirapalli	1	14	408	18
15. Karur	1	8	158	13
16. Perambalur	1	10	322	9
17. Pudukkottai	1	13	498	8
18. Thanjavur	1	14	589	22
19. Nagapattinam	1	11	434	9
20. Tiruvarur	1	10	430	7
21. Madurai	1	13	431	15
22. Theni	1	8	130	23
23. Dindigul	1	14	306	24
24. Ramanathapuram	1	11	429	9
25. Virudhunagar	1	11	450	10
26. Sivagangai	1	12	445	12
27. Tirunelveli	1	19	425	38
28. Thoothukudi	1	12	408	20
29. Kanyakumari	1	9	99	56
STATE	29	385	12618	611

Source: Performance Budget on Director of Rural Development-2003-2004 and Director of Town Panchayats, Chennai-108.

34.12 REVENUE DIVISIONS, TALUKS, FIRKAS AND VILLAGES BY DISTRICTS 2003-04

Districts	Total Number of			
	Divisions	Taluks	Firkas	Villages
1. Chennai	-	5	20	55
2. Kancheepuram	3	8	55	1210
3. Tiruvallur	3	8	46	840
4. Cuddalore	3	6	32	901
5. Villupuram	4	8	54	1490
6. Vellore	3	8	52	843
7. Tiruvannamalai	2	6	52	1067
8. Salem	4	9	42	621
9. Namakkal	2	4	30	391
10. Dharmapuri	1	5	22	470
11. Krishnagiri	2	5	29	636
12. Erode	3	7	47	539
13. Coimbatore	3	9	50	481
14. The Nilgirs	2	6	15	54
15. Tiruchirapalli	3	8	41	507
16. Karur	2	4	19	203
17. Perambalur	3	6	25	347
18. Pudukkottai	2	9	44	757
19. Thanjavur	3	8	50	906
20. Nagapattinam	2	7	30	519
21. Tiruvarur	2	7	27	574
22. Madurai	2	7	51	664
23. Theni	2	5	17	113
24. Dindigul	3	7	39	358
25. Ramanathapuram	2	7	39	400
26. Virudhunagar	2	8	36	600
27. Sivagangai	2	6	37	521
28. Tirunelveli	3	11	61	628
29. Thoothukudi	3	8	40	468
30. Kanyakumari	2	4	18	81
STATE	73	206	1120	17244

Source: Commissioner of Revenue Administration, Chennai-5.

35. STATE INCOME

35.1 ESTIMATES OF NET STATE DOMESTIC PRODUCT BY INDUSTRY OF ORIGIN AT CURRENT PRICES AT FACTOR COST

(Base year 1993-94) (Rupees in Lakhs)

Industry	1993-94	1994-95	1995-96	1996-97
1	2	3	4	5
I. PRIMARY(1+2)	1355029	1512212	1472401	1668084
1. Agriculture Forestry and Fishing(1.1+1.2+1.3)	1324332	1479389	1440434	1637020
1.1 Agriculture and Allied Activities	1235363	1371323	1325767	1456125
1.2 Forestry and Logging	39372	42148	35417	70916
1.3 Fishing	49597	65918	79250	109979
2. Mining and Quarrying	30697	32823	31967	31064
II. SECONDARY (3+4+5)	1660933	2019035	2367214	2507386
3. Manufacturing (3.1+3.2)	1306985	1546829	1818215	1881149
3.1 Registered	831365	953437	1168047	1163822
3.2 Un-Registered	475620	593392	650168	717327
4. Electricity, Gas and Water Supply	67545	108562	129630	147395
5. Construction	286403	363644	419369	478842
III. TERTIARY: (6+7+8+9)	2148367	2596303	3132378	3736314
6. Trade, Hotels and Restaurants	737749	946987	1117129	1259985
7. Transport, Storage and Communications (7.1+7.2+7.3+7.4)	314709	387125	443091	491682
7.1 Railways	19197	19713	23858	24721
7.2 Transport by other means	212045	260988	290556	306486
7.3 Storage	5785	6283	7171	7799
7.4 Communication	77682	100141	121506	152676
8. Financing Insurance , Real Estates and Business Services (8.1+8.2)	564319	673535	850785	1105800
8.1 Banking and Insurance	300833	380402	525913	731274
8.2 Real Estate, Ownership of Dwelling and Business Services	263486	293133	324872	374526
9. Community, Social and Personal Services (9.1+9.2)	531590	588656	721373	878847
9.1 Public Administration	197438	204848	244811	298747
9.2 Other Services	334152	383808	476562	580100
IV. Net State Domestic Product (I+II+III)	5164329	6127550	6971993	7911784
V. Population in '000'	57670	58340	58992	59624
VI. Per Capita Income (in Rs.)	8955	10503	11819	13269

Contd.

35.1 ESTIMATES OF NET STATE DOMESTIC PRODUCT BY INDUSTRY OF ORIGIN AT CURRENT PRICES AT FACTOR COST (Contd.)

(Base year 1993-94) (Rupees in Lakhs)

Industry	*1997-98*	*1998-99*	*1999-00*	*2000-01*
1	6	7	8	9
I. PRIMARY(1+2)	2001843	2256691	2065945	2230854
1. Agriculture Forestry and Fishing (1.1+1.2+1.3)	1969432	2221168	2024540	2168704
1.1 Agriculture and Allied Activities	1691942	1953465	1788685	1938211
1.2 Forestry and Logging	85817	55964	81713	64372
1.3 Fishing	191673	211739	154142	166121
2. Mining and Quarrying	32411	35523	41405	62150
II. SECONDARY (3+4+5)	2680992	2974005	3318528	3699313
3. Manufacturing (3.1+3.2)	1910868	2017687	2231943	2530757
3.1 Registered	1195892	1240321	1352567	1523238
3.2 Un-Registered	714976	777366	879376	1007519
4. Electricity, Gas and Water Supply	163799	230705	228453	292835
5. Construction	606325	725613	858132	875721
III. TERTIARY: (6+7+8+9)	4586036	5342073	5884491	6675682
6. Trade, Hotels and Restaurants	1431552	1612044	1806824	2162008
7. Transport, Storage and Communications (7.1+7.2+7.3+7.4)	594754	704446	780934	877610
7.1 Railways	35936	47586	52068	41225
7.2 Transport by other means	380815	447885	509396	596746
7.3 Storage	8939	10165	10877	11976
7.4 Communication	169064	198810	208593	227663
8. Financing Insurance , Real Estates and Business Services (8.1+8.2)	1369763	1445696	1703446	1876111
8.1 Banking and Insurance	885194	858028	990800	987791
8.2 Real Estate, Ownership of Dwelling and Business Services	484569	587668	712646	888320
9. Community, Social and Personal Services (9.1+9.2)	1189967	1579887	1593287	1759953
9.1 Public Administration	382735	530560	640701	666930
9.2 Other Services	807232	1049327	952586	1093023
IV. Net State Domestic Product (I+II+III)	9268871	10572769	11268964	12605849
V. Population in '000'	60235	60821	61381	61913
VI. Per Capita Income (in Rs.)	15388	17383	18359	20361

Contd.

35.1 ESTIMATES OF NET STATE DOMESTIC PRODUCT BY INDUSTRY OF ORIGIN AT CURRENT PRICES AT FACTOR COST (Concld.)

(Base year 1993-94) (Rupees in Lakhs)

Industry	2001-02 (R.E)	2002-03 (Q.E)	2003-04 (A.E.)
1	10	11	12
I. PRIMARY (1+2)	2245442	1884236	1989501
1. Agriculture Forestry and Fishing (1.1+1.2+1.3)	2173527	1811140	1906078
1.1 Agriculture and Allied Activities	1942488	1565995	1653323
1.2 Forestry and Logging	57143	75656	68264
1.3 Fishing	173896	169489	184491
2. Mining and Quarrying	71915	73096	83423
II. SECONDARY (3+4+5)	3306331	3631352	3943077
3. Manufacturing (3.1+3.2)	2244316	2415903	2585017
3.1 Registered	1259360	1384422	1481332
3.2 Un-Registered	984956	1031481	1103685
4. Electricity, Gas and Water Supply	55247	108571	115925
5. Construction	1006768	1106878	1242135
III. TERTIARY: (6+7+8+9)	7127950	8009620	9032837
6. Trade, Hotels and Restaurants	2204025	2469070	2856303
7. Transport, Storage and Communications (7.1+7.2+7.3+7.4)	948998	1046322	1107021
7.1 Railways	53493	56622	59934
7.2 Transport by other means	625187	693066	719859
7.3 Storage	12387	11646	12344
7.4 Communication	257931	284988	314884
8. Financing Insurance, Real Estates and Business Services (8.1+8.2)	2126848	2348733	2580097
8.1 Banking and Insurance	1089372	1182296	1283146
8.2 Real Estate, Ownership of Dwelling and Business Services	1037476	1166437	1296951
9. Community, Social and Personal Services (9.1+9.2)	1848079	2145495	2489416
9.1 Public Administration	697191	745564	823496
9.2 Other Services	1150888	1399931	1665920
IV. Net State Domestic Product (I+II+III)	12679723	13525208	14965415
V. Population in '000'	62416	63104	63749
VI. Per Capita Income (in Rs.)	20315	21433	23476

R.E. Revised Estimate Q.E :- Quick Estimate A.E.:- Advance Estimate

Source: Department of Economics and Statistics, Chennai-6.

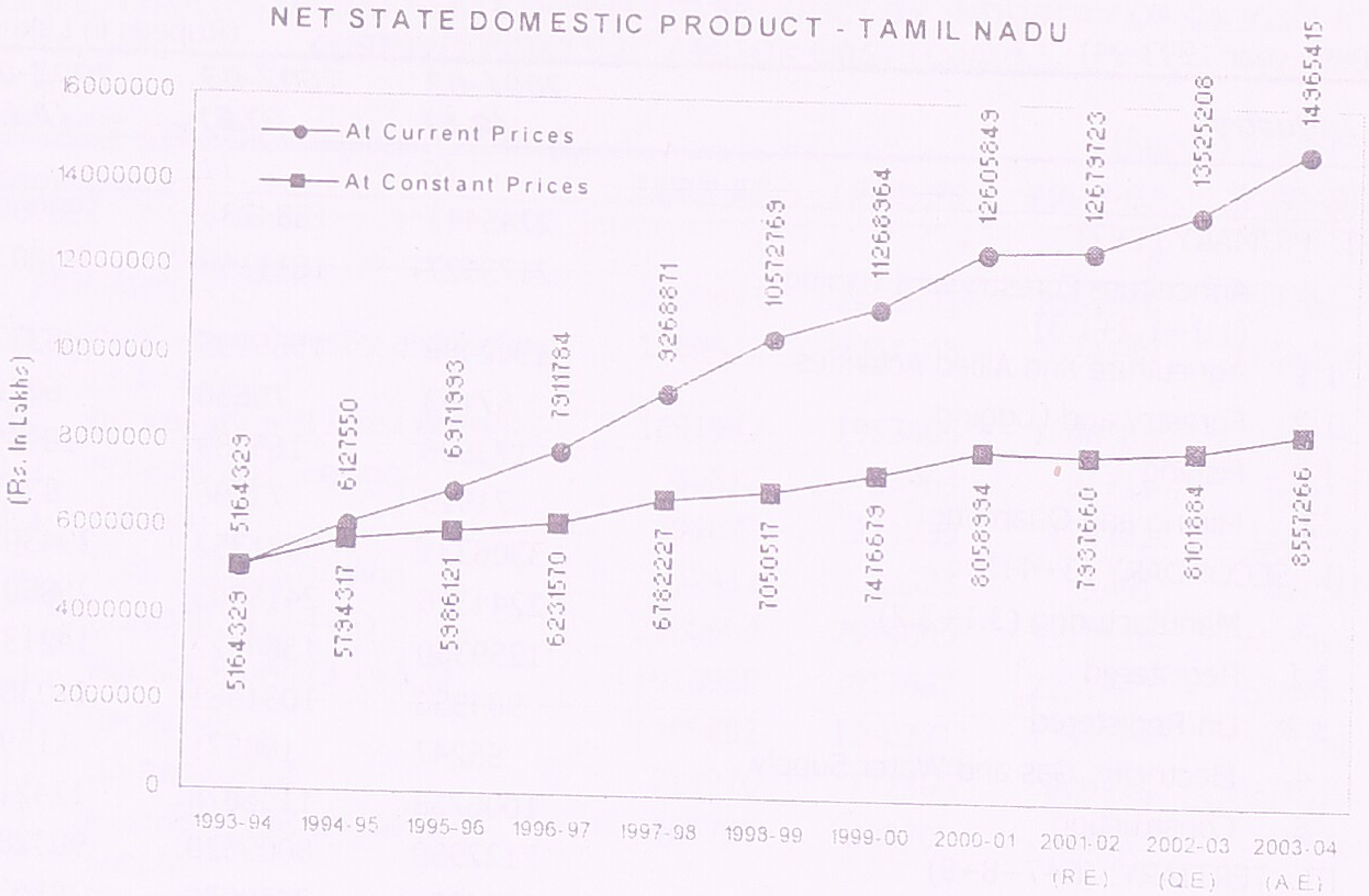
NET STATE DOMESTIC PRODUCT - TAMIL NADU
At Current Prices
At Constant Prices
(Rs. In Lakhs)
16000000
14000000
12000000
10000000
8000000
6000000
4000000
2000000
0
5164329
6127550
6971993
7911784
9268871
10572769
11268364
12605849
12673723
13525208
14365415
5164329
5734317
5966121
6231570
6782227
7050517
7476679
8058934
7937660
8101884
8557266
1993-94
1994-95
1995-96
1996-97
1997-98
1998-99
1999-00
2000-01
2001-02 (RE)
2002-03 (QE)
2003-04 (AE)

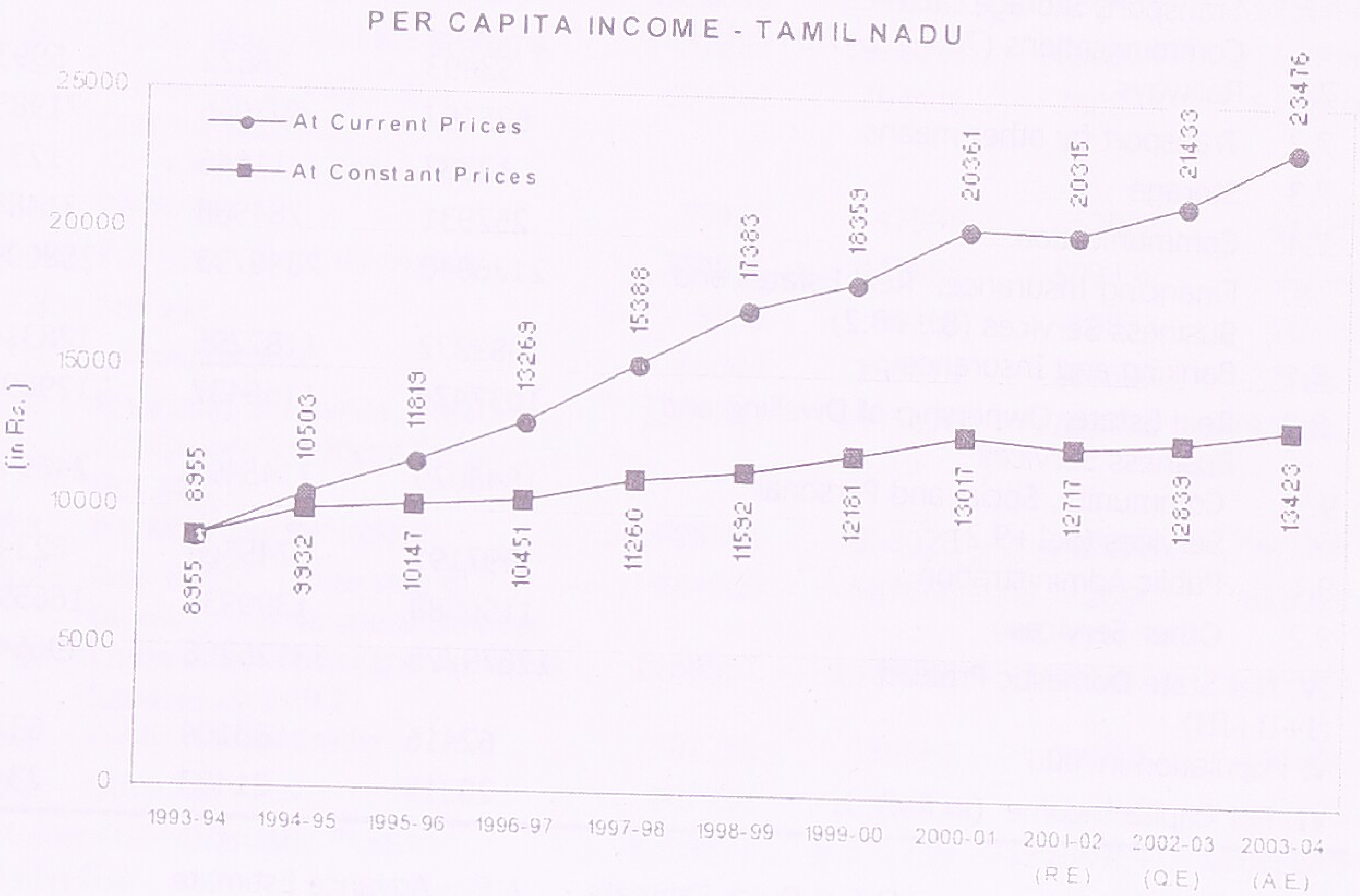
PER CAPITA INCOME - TAMIL NADU
At Current Prices
At Constant Prices
(in Rs.)
25000
20000
15000
10000
5000
0
8955
10503
11819
13269
15388
17383
18359
20361
20315
21433
23476
8955
9932
10147
10451
11260
11592
12181
13017
12717
12839
13423
1993-94
1994-95
1995-96
1996-97
1997-98
1998-99
1999-00
2000-01
2001-02 (RE)
2002-03 (QE)
2003-04 (AE)

35.2 ESTIMATES OF NET STATE DOMESTIC PRODUCT BY INDUSTRY OF ORIGIN AT CONSTANT (1993-94) PRICES AT FACTOR COST

(Base year 1993-94) (Rupees in Lakhs)

Industry	*1993-94*	*1994-95*	*1995-96*	*1996-97*
1	2	3	4	5
I. PRIMARY(1+2)	1355029	1512211	1310673	1296844
1. Agriculture Forestry and Fishing (1.1+1.2+1.3)	1324332	1479124	1279672	1267558
1.1 Agriculture and Allied Activities	1235363	1385378	1187658	1171816
1.2 Forestry and Logging	39372	40261	39376	39557
1.3 Fishing	49597	53485	52638	56185
2. Mining and Quarrying	30697	33087	31001	29286
II. SECONDARY (3+4+5)	1660933	1896385	2086180	2071602
3. Manufacturing (3.1+3.2)	1306985	1480559	1659715	1609290
3.1 Registered	831365	912469	1064987	1018009
3.2 Un-Registered	475620	568090	594728	591281
4. Electricity, Gas and Water Supply	67545	92055	102013	117374
5. Construction	286403	323771	324452	344938
III. TERTIARY: (6+7+8+9)	2148367	2385721	2589268	2863124
6. Trade, Hotels and Restaurants	737749	894712	978843	1017688
7. Transport, Storage and Communications (7.1+7.2+7.3+7.4)	314709	356599	390281	419152
7.1 Railways	19197	20330	23916	24287
7.2 Transport by other means	212045	237648	246598	247746
7.3 Storage	5785	5694	5910	5932
7.4 Communication	77682	92927	113857	141187
8. Financing Insurance , Real Estates and Business Services (8.1+8.2)	564319	603337	638264	788460
8.1 Banking and Insurance	300833	334007	363510	508607
8.2 Real Estate, Ownership of Dwelling and Business Services	263486	269330	274754	279853
9. Community, Social and Personal Services (9.1+9.2)	531590	531073	581880	637824
9.1 Public Administration	197438	186090	201489	224877
9.2 Other Services	334152	344983	380391	412947
IV. Net State Domestic Product (I+II+III)	5164329	5794317	5986121	6231570
V. Population in '000'	57670	58340	58992	59624
VI. Per Capita Income (in Rs.)	8955	9932	10147	10451

Contd.

35.2 ESTIMATES OF NET STATE DOMESTIC PRODUCT BY INDUSTRY OF ORIGIN AT CONSTANT (1993-94) PRICES AT FACTOR COST (Contd.)

(Base year 1993-94) (Rupees in Lakhs)

Industry	*1997-98*	*1998-99*	*1999-00*	*2000-01*
1	*6*	*7*	*8*	*9*
I. PRIMARY(1+2)	1411911	1543666	1457875	1525670
1. Agriculture Forestry and Fishing (1.1+1.2+1.3)	1380878	1514985	1426648	1484906
1.1 Agriculture and Allied Activities	1290418	1416092	1330896	1393469
1.2 Forestry and Logging	41150	42342	45164	41377
1.3 Fishing	49310	56551	50588	50060
2. Mining and Quarrying	31033	28681	31227	40764
II. SECONDARY (3+4+5)	2111950	2057953	2292948	2485220
3. Manufacturing (3.1+3.2)	1580596	1456116	1603313	1753482
3.1 Registered	1005728	900508	958276	1038164
3.2 Un-Registered	574868	555608	645037	715318
4. Electricity, Gas and Water Supply	116522	134654	154917	207787
5. Construction	414832	467183	534718	523951
III. TERTIARY: (6+7+8+9)	3258366	3448898	3725856	4048104
6. Trade, Hotels and Restaurants	1096876	1121435	1252284	1426478
7. Transport, Storage and Communications (7.1+7.2+7.3+7.4)	458960	490295	555031	646907
7.1 Railways	27940	28624	29181	31926
7.2 Transport by other means	267355	275629	289068	323255
7.3 Storage	6224	6256	6631	6756
7.4 Communication	157441	179786	230151	284970
8. Financing Insurance , Real Estates and Business Services (8.1+8.2)	935220	941911	1035185	1051529
8.1 Banking and Insurance	608332	585451	641706	602415
8.2 Real Estate, Ownership of Dwelling and Business Services	326888	356460	393479	449114
9. Community, Social and Personal Services (9.1+9.2)	767310	895257	883356	923190
9.1 Public Administration	269109	331491	386729	388516
9.2 Other Services	498201	563766	496627	534674
IV. Net State Domestic Product (I+II+III)	6782227	7050517	7476679	8058994
V. Population in '000'	60235	60821	61381	61913
VI. Per Capita Income (in Rs.)	11260	11592	12181	13017

Contd.

35.2 ESTIMATES OF NET STATE DOMESTIC PRODUCT BY INDUSTRY OF ORIGIN AT CONSTANT (1993-94) PRICES AT FACTOR COST (Concld.)

(Base year 1993-94) (Rupees in Lakhs)

Industry	2001-02 (R.E)	2002-03 (Q.E)	2003-04 (A.E.)
1	10	11	12
I. PRIMARY (1+2)	1526064	1191004	1221942
1. Agriculture Forestry and Fishing (1.1+1.2+1.3)	1484689	1148247	1173334
1.1 Agriculture and Allied Activities	1393009	1054559	1078399
1.2 Forestry and Logging	40951	44097	42497
1.3 Fishing	50729	49591	52438
2. Mining and Quarrying	41375	42757	48608
II. SECONDARY (3+4+5)	2282705	2473025	2534716
3. Manufacturing (3.1+3.2)	1612208	1690990	1713107
3.1 Registered	914647	979414	992225
3.2 Un-Registered	697561	711576	720882
4. Electricity, Gas and Water Supply	100053	190624	194612
5. Construction	570444	591411	626997
III. TERTIARY: (6+7+8+9)	4128891	4437855	4800608
6. Trade, Hotels and Restaurants	1392396	1496794	1613710
7. Transport, Storage and Communications (7.1+7.2+7.3+7.4)	690598	773370	863602
7.1 Railways	33844	35773	37812
7.2 Transport by other means	322656	335399	340298
7.3 Storage	6718	6068	6174
7.4 Communication	327380	396130	479318
8. Financing Insurance, Real Estates and Business Services (8.1+8.2)	1110281	1171289	1242365
8.1 Banking and Insurance	622560	637252	652292
8.2 Real Estate, Ownership of Dwelling and Business Services	487721	534037	590073
9. Community, Social and Personal Services (9.1+9.2)	935616	996402	1080931
9.1 Public Administration	389377	400455	426069
9.2 Other Services	546239	595947	654862
IV. Net State Domestic Product (I+II+III)	7937660	8101884	8557266
V. Population in '000'	62416	63104	63749
VI. Per Capita Income (in Rs.)	12717	12839	13423

R.E. Revised Estimate Q.E :- Quick Estimate A.E.:- Advance Estimate

Source: Department of Economics and Statistics, Chennai-6.

35.3 VALUE OF OUTPUT FROM AGRICULTURE

(Rs. in Lakhs)

Description	At Current Prices		
	2001-02 (R.E.)	2002-03 (Q.E.)	2003-04 (A.E.)
1	2	3	4
Cereals	536654	316597	348384
Pulses	40785	28631	37658
Oil Seeds	244034	204844	274281
Sugars	277120	214389	168916
Fibres	18974	9408	15354
Dyes and Tannings	0	0	0
Drugs & Narcotics	39913	36787	37779
Condiments & Spices	46396	44968	42672
Fruits and Vegetables	381684	369250	350133
Others	110036	107175	133747
Bye - Products	62063	50791	55313
Total	1757659	1382840	1464237

Contd.

35.3 VALUE OF OUTPUT FROM AGRICULTURE (Concld.)

(Rs. in Lakhs)

Description	At Constant (1993-94) Prices		
	2001-02 (R.E.)	2002-03 (Q.E.)	2003-04 (A.E.)
1	5	6	7
Cereals	360108	202762	218428
Pulses	23557	18070	23634
Oil Seeds	221166	159901	197656
Sugars	169057	118505	81747
Fibres	17472	6481	12485
Dyes and Tannings	0	0	0
Drugs & Narcotics	27203	26316	26728
Condiments & Spices	35082	27549	26168
Fruits and Vegetables	316386	264322	246081
Others	39871	39147	47514
Bye - Products	45628	36488	38651
Total	1255530	899541	919092

RE: Revised Estimate QE: Quick Estimate AE: Advance Estimate

Source: Department of Economics and Statistics, Chennai - 600 006.

35.4 DISTRICT INCOME ESTIMATES
NET STATE DOMESTIC PRODUCT AT CURRENT PRICES

(Rs. in Lakhs)

District	Current Prices				
	1993-94	*1994-95*	*1995-96*	*1996-97*	*1997-98*
1	2	3	4	5	6
1. Chennai	552044	672158	788795	899933	1085929
2. Kancheepuram	267008	316889	368962	418389	486130
3. Thiruvallur	244979	289950	335835	384183	442635
4. Cuddalore	145411	162641	185316	195350	250695
5. Villupuram	154773	186587	194973	234847	251073
6. Vellore	254168	296254	421180	403424	452671
7. Thiruvannamalai	124121	145216	150527	186461	235148
8. Salem	238195	277501	323038	372685	454720
9. Namakkal	148456	167377	192886	210935	293929
10. Dharmapuri	167442	194604	226531	246728	268484
11. Erode	236872	281606	315844	377740	380237
12. Coimbatore	455711	565010	629848	733238	758363
13. The Nilgiris	67652	72281	86212	100045	115092
14. Tiruchirappalli	176644	201876	242795	268258	284303
15. Karur	73837	83516	100281	111805	137829
16. Perambalur	97511	109484	131446	142638	183323
17. Pudukkottai	88448	105562	112038	136986	152882
18. Thanjavur	137750	171611	180356	211206	273173
19. Nagapattinam	103752	129869	134791	151778	201929
20. Thiruvarur	82976	104351	106258	114818	210176
21. Madurai	203808	245136	276606	329901	388921
22. Theni	104448	125207	135803	168436	219778
23. Dindigul	155045	188954	205553	230855	246312
24. Ramanathapuram	81198	94254	97625	124162	160259
25. Virudhunagar	202164	235192	264674	289292	353672
26. Sivagangai	76769	86926	84935	106690	126758
27. Tirunelveli	229164	272662	295411	330537	366965
28. Thoothukudi	158915	190611	205026	233937	256743
29. Kanyakumari	135068	154268	178449	196527	230742
STATE	5164329	6127550	6971993	7911784	9268871

Contd.

35.4 DISTRICT INCOME ESTIMATES
NET STATE DOMESTIC PRODUCT AT CURRENT PRICES (Contd.)

(Rs. in Lakhs)

District	Current Prices			
	1998-99	1999-00	2000-01	2001-02
1	7	8	9	10
1. Chennai	1218898	1348083	1430304	1469512
2. Kancheepuram	554636	604546	713272	713649
3. Thiruvallur	515863	555144	607429	608730
4. Cuddalore	272330	291817	333977	351948
5. Villupuram	315652	324461	347137	358952
6. Vellore	530569	549686	595731	604206
7. Thiruvannamalai	257757	249932	278770	295471
8. Salem	496634	543127	575882	555868
9. Namakkal	280178	316421	335749	319559
10. Dharmapuri	357284	354217	388284	395780
11. Erode	496096	524198	583427	584548
12. Coimbatore	914929	1000846	1164107	1174800
13. The Nilgiris	131114	137064	143676	150995
14. Tiruchirappalli	354049	380104	432330	426008
15. Karur	142781	148609	176316	168887
16. Perambalur	179196	199611	207770	210697
17. Pudukkottai	185768	192747	218861	227942
18. Thanjavur	290759	305788	352488	347665
19. Nagapattinam	210831	238764	272196	265137
20. Thiruvarur	158696	166527	202508	188375
21. Madurai	459350	477668	531107	532018
22. Theni	215696	224508	248844	262731
23. Dindigul	332726	348391	382055	373445
24. Ramanathapuram	189129	180395	209824	211579
25. Virudhunagar	363244	393549	498391	483461
26. Sivagangai	151296	153853	175733	178858
27. Tirunelveli	441273	470273	517322	533730
28. Thoothukudi	296731	312710	362384	370601
29. Kanyakumari	262304	275925	319975	314571
STATE	10572769	11268964	12605849	12679723

Contd.

35.4 DISTRICT INCOME ESTIMATES
NET STATE DOMESTIC PRODUCT AT CONSTANT (1993-94) PRICES (Contd.)

(Rs. in Lakhs)

District	*At Constant (1993-94) Prices*				
	1993-94	*1994-95*	*1995-96*	*1996-97*	*1997-98*
1	*2*	*3*	*4*	*5*	*6*
1. Chennai	552042	618765	658208	700566	792023
2. Kancheepuram	268316	298151	324069	335412	361042
3. Thiruvallur	243673	270382	293293	300856	327644
4. Cuddalore	145051	155583	164660	151392	181102
5. Villupuram	155133	179430	175442	180829	182326
6. Vellore	254168	281719	319367	319138	333640
7. Thiruvannamalai	124121	139489	138963	145285	172074
8. Salem	239195	259066	282841	295409	342140
9. Namakkal	147456	154501	169128	161925	211470
10. Dharmapuri	167441	186347	197519	192148	194447
11. Erode	236873	270078	277771	295356	281003
12. Coimbatore	455711	540603	545289	590332	569491
13. The Nilgiris	67652	67314	72879	79781	86293
14. Tiruchirappalli	176032	192892	207019	209828	207312
15. Karur	73703	80435	85633	90255	99887
16. Perambalur	98257	106963	113349	136693	134643
17. Pudukkottai	88448	99958	95152	103481	105774
18. Thanjavur	139486	166548	161975	163387	204505
19. Nagapattinam	103149	124014	118377	117126	140541
20. Thiruvarur	81843	99153	94502	86994	151484
21. Madurai	202927	229343	234455	260100	275873
22. Theni	105327	119850	116839	129043	156331
23. Dindigul	155046	174519	173336	182630	182161
24. Ramanathapuram	81198	87102	79704	91691	101289
25. Virudhunagar	202164	222152	232079	235957	260893
26. Sivagangai	76769	85325	72218	82613	93037
27. Tirunelveli	229165	258334	257567	259566	287421
28. Thoothukudi	158915	181292	173145	182141	182243
29. Kanyakumari	135068	145009	151342	151636	164136
STATE	5164329	5794317	5986121	6231570	6782227

Contd.

35.4 DISTRICT INCOME ESTIMATES
NET STATE DOMESTIC PRODUCT AT CONSTANT (1993-94) PRICES (Concld.)

(Rs. in Lakhs)

District	At Constant (1993-94) Prices			
	1998-99	1999-00	2000-01	2001-02
1	7	8	9	10
1. Chennai	804988	870003	888440	881115
2. Kancheepuram	367543	396131	453647	447411
3. Thiruvallur	340646	364201	385408	379145
4. Cuddalore	181272	194591	210169	211102
5. Villupuram	209294	212676	220462	224389
6. Vellore	358766	366781	383262	379325
7. Thiruvannamalai	170894	165876	178038	184144
8. Salem	330447	362329	373503	359941
9. Namakkal	186154	211576	219037	210923
10. Dharmapuri	229975	323192	247601	248386
11. Erode	330920	352390	381373	373206
12. Coimbatore	633753	685886	771140	765974
13. The Nilgiris	82616	89693	89744	91883
14. Tiruchirappalli	243149	258578	280205	271992
15. Karur	97337	101409	114283	107130
16. Perambalur	117477	134070	133457	132302
17. Pudukkottai	121077	127648	137719	138616
18. Thanjavur	193944	204442	225585	215779
19. Nagapattinam	135629	149720	163586	155247
20. Thiruvarur	104636	110283	128922	116447
21. Madurai	306029	317025	337910	329826
22. Theni	150508	152888	161608	167339
23. Dindigul	213557	228419	245382	233528
24. Ramanathapuram	113132	107456	122282	119008
25. Virudhunagar	247181	265923	325798	315427
26. Sivagangai	101375	101312	111660	110104
27. Tirunelveli	297896	318014	335640	339939
28. Thoothukudi	204878	213309	231564	233746
29. Kanyakumari	175444	181858	201569	194286
STATE	7050517	7476679	8058994	7937660

Source: Department of Economics and Statistics, Chennai-6.

36. STATE EXCISE

36.1 PRODUCTION OF INDIAN MADE FOREIGN SPIRIT AND BEER

Year	*Quantity (in lakh bulk litres)*
Production of IMFS	
1996-97	1278.50
1997-98	1089.75
1998-99	1160.00
1999-00	1141.74
2000-01	1243.24
2001-02	1332.59
2002-03	1162.00
2003-04	1404.00
Production of Beer	
1996-97	533.42
1997-98	524.93
1998-99	529.00
1999-00	425.13
2000-01	576.21
2001-02	506.56
2002-03	432.00
2003-04	595.00

Source: Prohibition and Excise Department, Chennai-5.

PRODUCTION OF INDIAN MADE FOREIGN SPIRIT AND BEER

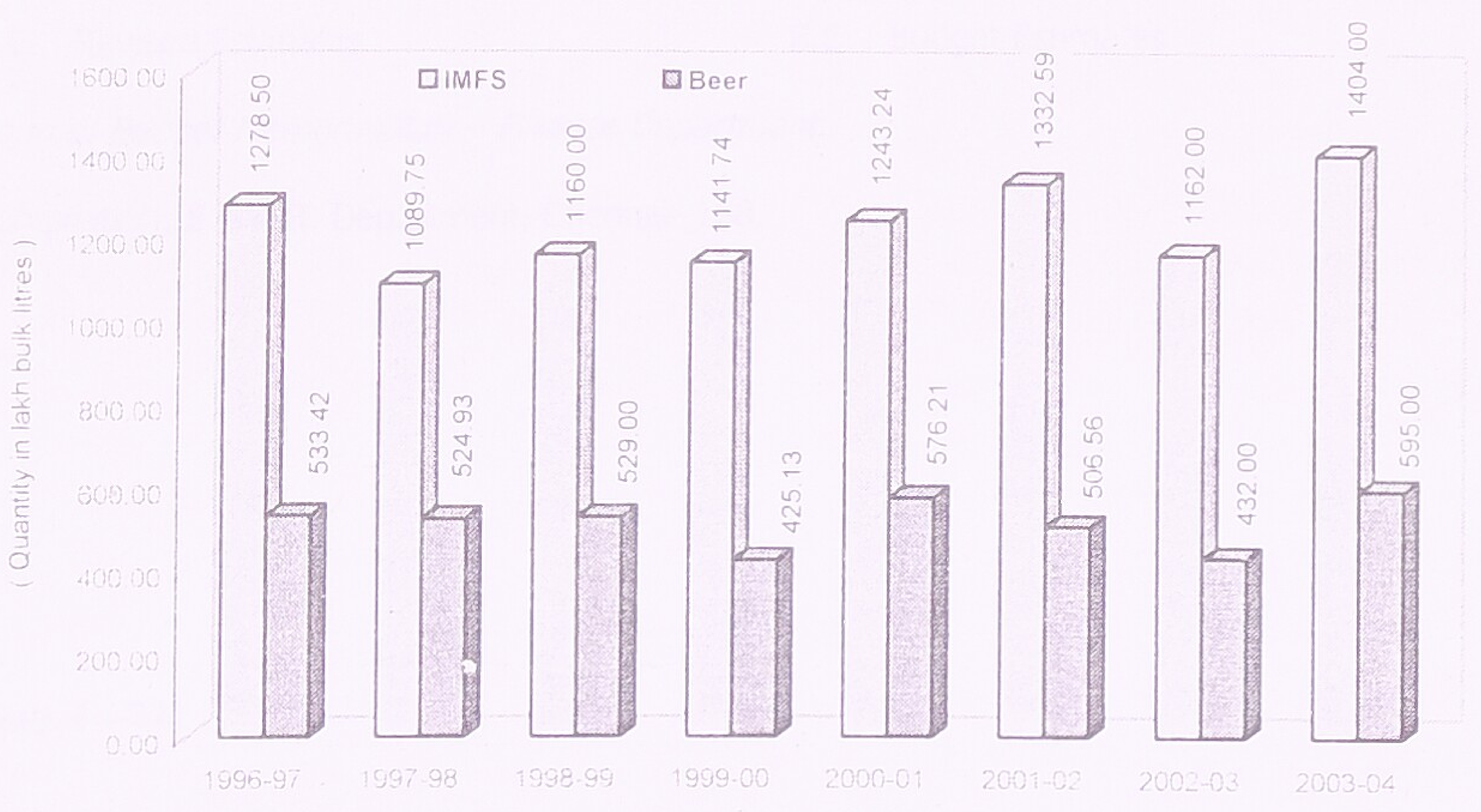

36.2 EXCISE REVENUE

(Rupees in Crores)

Head of Revenue	*2002-03*	*2003-04*
101. Country Spirit (Arrack)	0.77	0.57
102. Country Fermented liquor (Toddy)	0.24	0.22
103. Malt liquor (Beer)	106.05	71.13
105. Foreign Liquor & Spirits (IMFS)	1954.36	1541.17
106. Commercial & Denatured Spirits	0.82	0.78
107. Medicinal & Toilet Preparations	4.99	4.71
108. Opium, Hemp & Other Drugs	0.81	0.25
150. Fines & Confiscations	3.25	2.23
501. Service & Service Fees	17.10	17.20
800. Other Receipts	25.21	18.84
Total	2113.60	1657.10

Source: Prohibition and Excise Department, Chennai-5.

37. STATE FINANCE

37.1 OVERALL BUDGET

(Rs. in Lakhs)

	Details	2002-03 (Accounts)	2003-04 (R.E)	2004-05 (B.E.)
I.	Consolidated Fund			
A	REVENUE ACCOUNT			
	1. Receipts	2083674	2285053	2479230
	2. Disbursement	2568770	2655004	2812873
	3. Surplus (+) or Deficit (-)	(-) 485096	(-) 369951	(-) 333643
B	CAPITAL ACCOUNT			
	1. Receipts	1880264	1323224	996888
	2. Disbursements	1344223	1067140	738015
	3. Surplus (+) or Deficit (-)	536041	256084	258873
I.	Consolidated Fund (Net)	50945	(-) 113867	(-) 74770
II.	Contingency Fund (Net)	0	0	0
III.	Public Account (Net)	(-) 42210	73091	40275
IV.	TOTAL TRANSACTIONS (Net)	8735	(-) 40776	(-) 34495

Total may not tally due to rounded off figure

R.E. : Revised Estimates B.E. : Budget Estimates

Source: Budget Memorandum – Finance Department.

Compilation: E & A.R. Department, Chennai- 108.

37.2 RECEIPTS ON REVENUE ACCOUNT BY PRINCIPAL HEADS

(Rs. in Lakhs)

Details	2002-03 (Accounts)	2003-04 (R.E.)	2004-05 (B.E.)
I TAX REVENUE(A+B)	1738928	1937667	2114846
A. SHARE OF CENTRAL TAXES	295107	328921	355235
1. Income Tax	51399	62260	67241
2. Union Excise and additional excise duties	243708	266661	287994
B. STATE'S OWN TAX REVENUE (1 to 14)	1443822	1608746	1759611
1. Agricultural Income Tax	163	135	0
2. Land Revenue	840	2050	2144
3. Urban Land Tax	1269	1350	1472
4. Stamps & Registration Fee	107912	128133	135023
5. State Excise duties	211361	227359	235059
6. General Sales Tax	866093	934730	1050245
7. Central Sales Tax	92867	112820	122955
8. Taxes on Vehicles	74562	99974	110111
9. Electricity Duties	13518	20952	22272
10. Entertainment Tax	8158	8286	8308
11. Betting Tax	437	717	741
12. Luxury Tax	7397	3000	3000
13. Sugarcane Cess	643	502	502
14. Taxes on Goods and Passengers	48952	54158	59032
15. Share of Net Proceeds Assigned to States	2183	1706	1843
16. Service Tax	7467	12874	13904
17. Deduct – Refunds	0	0	-7000
II NON-TAX REVENUE (A+B)	344746	347386	364384
A. STATE'S OWN NON-TAX REVENUE	186062	181197	189990
1. Interest Receipts and Dividend and Profits	59470	46431	47322
2. General Services	38796	23832	32497
3. Social Services	26158	45650	28190
4. Economic Services	61638	65284	81981
B. GRANTS-IN-AID FROM THE CENTRE	158684	166189	174394
Total Revenue Receipts (I & II)	2083674	2285053	2479230

Total may not tally due to rounded off the figures

R.E. : Revised Estimates B.E : Budget Estimates

Source: Budget Memorandum, Finance Department.

Compilation: E & A.R. Department, Chennai -108.

37.3 EXPENDITURE ON REVENUE ACCOUNT BY PRINCIPAL HEADS

(Rs. in Lakhs)

Details	2002-03 (Accts.)	2003-04 (R.E.)	2004-05 (A.E.)
I DEVELOPMENT EXPENDITURE (A+B)	1423567	1382178	1383141
A. SOCIAL SERVICES	797404	935747	938492
1. Education Arts, Culture and Sports	414533	463743	492700
2. Medical and Public Health	94997	109352	116004
3. Family Welfare	23791	22195	22205
4. Water supply and Sanitation	21630	23384	18972
5. Housing	6173	9805	8776
6. Urban Development	16550	16714	12569
7. Labour and Employment	11462	14847	27551
8. Welfare of SC, ST and OBC	50513	55465	57232
9. Social Security and Welfare	62660	83644	88197
10. Nutrition	52763	74543	68541
11. Relief on account of Natural Calamities	37732	56723	20098
12. Others Social Services, Information & Publicity	4600	5332	5647
B. ECONOMIC SERVICES	626163	446431	444649
1. General Economic Services	133411	89235	88393
2. Agriculture and Allied Services	114351	112652	122306
3. Rural Development	61894	81782	61213
4. Special Area Programme	1574	1539	1774
5. Irrigation and Flood Control	48610	56461	60746
6. Energy	200227	31526	25292
7. Industry and Minerals	30030	26062	28466
8. Transport	36759	44524	55887
9. Science and Technology and Environment	307	2650	572
II NON-DEVELOPMENT EXPENDITURE (A+B)	1145203	1272826	1429732
A. GENERAL SERVICES	989491	1130610	1286958
1. Organs of State	19094	20819	25938
2. Fiscal Services	36735	31033	64299
3. Debt Services	413341	467428	522951
4. Administrative Services	173009	196067	208118
5. Pension and Miscella- neous – General Services	347312	385263	465652
B. COMPENSATION AND ASSIGNMENTS TO LOCAL BODIES AND PANCHAYATRAJ	155712	142216	142774
TOTAL REVENUE EXPENDITURE (I+II)	2568770	2655004	2812813

R.E. Revised Estimates B.E. Budget Estimates

Source: Budget Memorandum.

Compilation: E & A.R. Department, Chennai-108.

37.4 SMALL SAVINGS COLLECTION BY DISTRICTS 2003-04

(Rs. in Crores)

District	Net Target for 2003-04	Gross Collection up to March 2004	Net Collection up to March 2004	Progress % up to March 2004	Rank
1. Chennai	850.00	1869.37	1052.67	123.84	5
2. Kancheepuram	170.00	424.67	226.69	133.35	3
3. Tiruvallur	130.00	284.95	143.12	110.10	10
4. Cuddalore	70.00	142.49	47.42	67.74	25
5. Villupuram	60.00	103.74	34.85	58.08	28
6. Vellore	120.00	277.06	127.84	106.53	13
7. Tiruvannamalai	50.00	115.47	38.57	77.14	23
8. Salem	200.00	403.43	215.99	107.99	11
9. Namakkal	150.00	265.41	156.70	104.47	16
10. Dharmapuri	68.00	143.82	57.89	85.13	22
11. Erode	150.00	316.37	166.27	110.85	9
12. Coimbatore	310.00	724.86	347.47	112.09	8
13. The Nilgiris	30.00	97.64	32.24	107.48	12
14. Tiruchirapalli	160.00	407.07	165.91	103.70	17
15. Karur	42.00	85.17	36.23	86.27	21
16. Perambalur	29.00	54.13	25.07	86.46	20
17. Pudukkottai	45.00	76.42	26.16	58.14	27
18. Thanjavur	60.00	165.18	53.09	88.49	19
19. Nagapattinam	60.00	95.05	35.35	58.92	26
20. Tiruvarur	36.00	50.20	11.99	33.31	29
21. Madurai	120.00	325.13	158.05	131.70	4
22. Theni	30.00	90.16	31.66	105.53	14
23. Dindigul	60.00	148.23	44.30	73.84	24
24. Ramanathapuram	40.00	110.23	40.00	100.00	18
25. Virudhunagar	75.00	216.51	102.22	136.30	2
26. Sivagangai	35.00	100.74	53.41	152.60	1
27. Tirunelveli	165.00	420.78	195.27	118.34	6
28. Toothukudi	100.00	252.30	104.95	104.95	15
29. Kanniyakumari	85.00	248.13	97.36	114.54	7
Total	3500.00	8014.71	3828.77	109.39	
Transfer Entries	0.00	19.18	139.86		
Grand Total	3500.00	8033.88	3968.63	113.06	

Total may not tally due to rounded off

Source: Commissioner of Small Savings, Chennai-2.

37.5. SCRIPWISE SMALL SAVINGS COLLECTION 2003-04

(Rs. in Crores)

Scheme	Gross Collection	Net Collection
1. N.S.S.	5.26	-25.93
2. M.I.S	2490.57	2173.38
3. Term Deposits:		
i) 1 Year	301.72	148.51
ii) 2 Year	21.80	14.19
iii) 3 Year	142.53	131.92
iv) 5 Year	44.83	40.37
4. C.T.D.	-0.02	-0.02
5. R.D.	973.12	276.65
Pass Book	3979.80	2759.06
TOTAL (1 – 5)		
i) N.S.C.VI	0.00	-0.52
ii) N.S.C.VII	0.00	0.03
iii) N.S.C.VIII	377.21	111.04
6. I.V.P	0.00	-127.25
7. K.V.P.	1135.54	647.58
OTHERS	0.00	1.00
CERTIFICATE TOTAL	1512.74	631.87
Pass Book & Certificate Total	5492.54	3390.93
8. P.P.F. (P.O)	145.29	126.35
P.P.F.(Bank)	452.37	294.00
9. Deposit Scheme for Retiring Government Employees	37.28	29.62
Non POSA TOTAL (1+8)	6127.48	3840.90
10. POSA	1906.40	127.73
GRAND TOTAL	8033.88	3968.63

Total may not tally due to rounded off.

Source: Commissioner of Small Savings, Chennai-2.

37.6 YEARWISE SMALL SAVINGS COLLECTION IN TAMIL NADU

(Rs. in Crores)

Year	Target	Gross Collection	Net Collection	Loan availed from GOI *
1991-92	550.00	1381.41	579.71	434.78
1992-93	550.00	1710.70	614.89	461.17
1993-94	590.00	2211.16	620.98	465.74
1994-95	800.00	2754.78	791.08	593.31
1995-96	700.00	2127.89	490.70	368.03
1996-97	625.00	2216.97	495.80	371.85
1997-98	775.00	2432.51	547.46	410.60
1998-99	1400.00	2905.17	1154.95	866.21
1999-00	1600.00	3489.03	1604.74	1203.56
2000-01	1800.00	4227.37	1818.04	1286.97
2001-02	2400.00	4323.14	1854.40	1487.91
2002-03	2400.00	5988.18	2902.99	2200.03
2003-04	3500.00	8033.88	3968.63	3785.46

* GOI : Government of India.

Source: Commissioner of Small Savings, Chennai-2.

38. FIVE YEAR PLAN

38.1 PLAN OUTLAY AND ACTUAL EXPENDITURE BY MAJOR DEVELOPMENT SECTORS

(Rs. in Lakhs)

Sectors	Annual Plan 2002-03 Accounts	Annual Plan 2003-04		Budget Estimate 2004-05
		Budgeted Outlay	Anticipated Expenditure	
1. Agriculture and Allied Activities	26281.32	45038.82	48159.50	61525.18
2. Co-operation	7720.51	7607.89	11662.15	768.58
3. Rural Development	56381.18	68766.55	76234.36	87922.52
4. Irrigation and Flood Control	36390.15	42291.38	51266.19	52803.20
5. Power	120067.45	129911.56	95421.85	126061.23
6. Industry & Minerals	24660.52	12569.17	29275.76	30560.76
7. Transport & Communications	51173.26	100097.05	86097.26	123766.74
8. Science, Technology and Environment	231.75	284.20	298.38	278.44
9. General Economic Services	750.43	2491.18	3479.43	6599.57
10 Education, Sports and Arts	14939.10	18324.91	21143.29	25018.22
11. Health	14285.27	16314.44	18022.71	20064.47
12. Social & Community Services	226733.42	247819.57	249417.86	249434.36
13. General Services	4491.11	8496.44	9541.44	15304.83
Total	584105.47	700013.16	700020.18	800108.10

Source: Plan Budget Link 2004-05

PLAN OUTLAY AND ACTUAL EXPENDITURE BY MAJOR DEVELOPMENT SECTORS

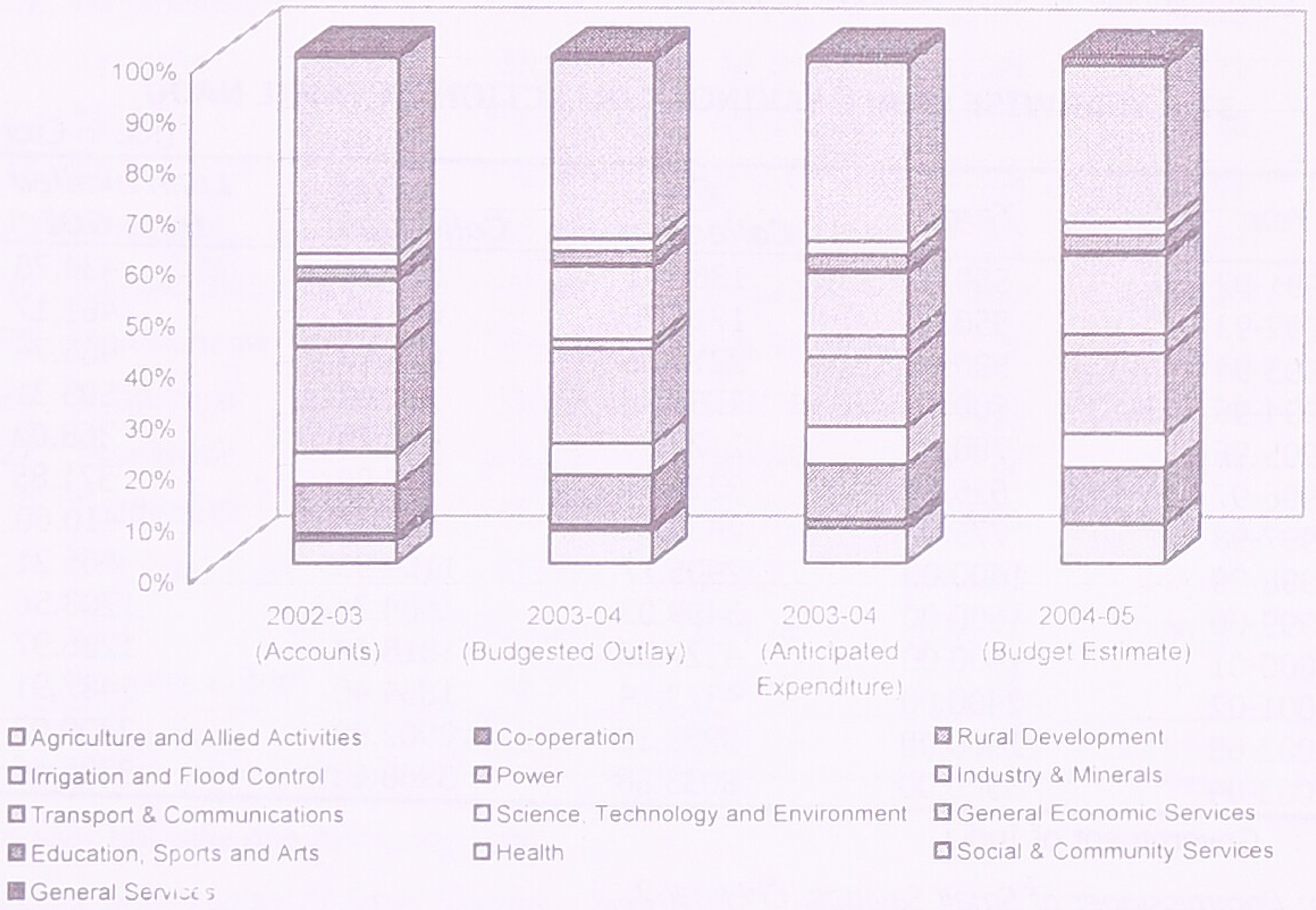

PLAN OUTLAY BY MAJOR DEVELOPMENT SECTORS TAMIL NADU - BUDGET ESTIMATE 2004-05 (Rs. in Lakhs)

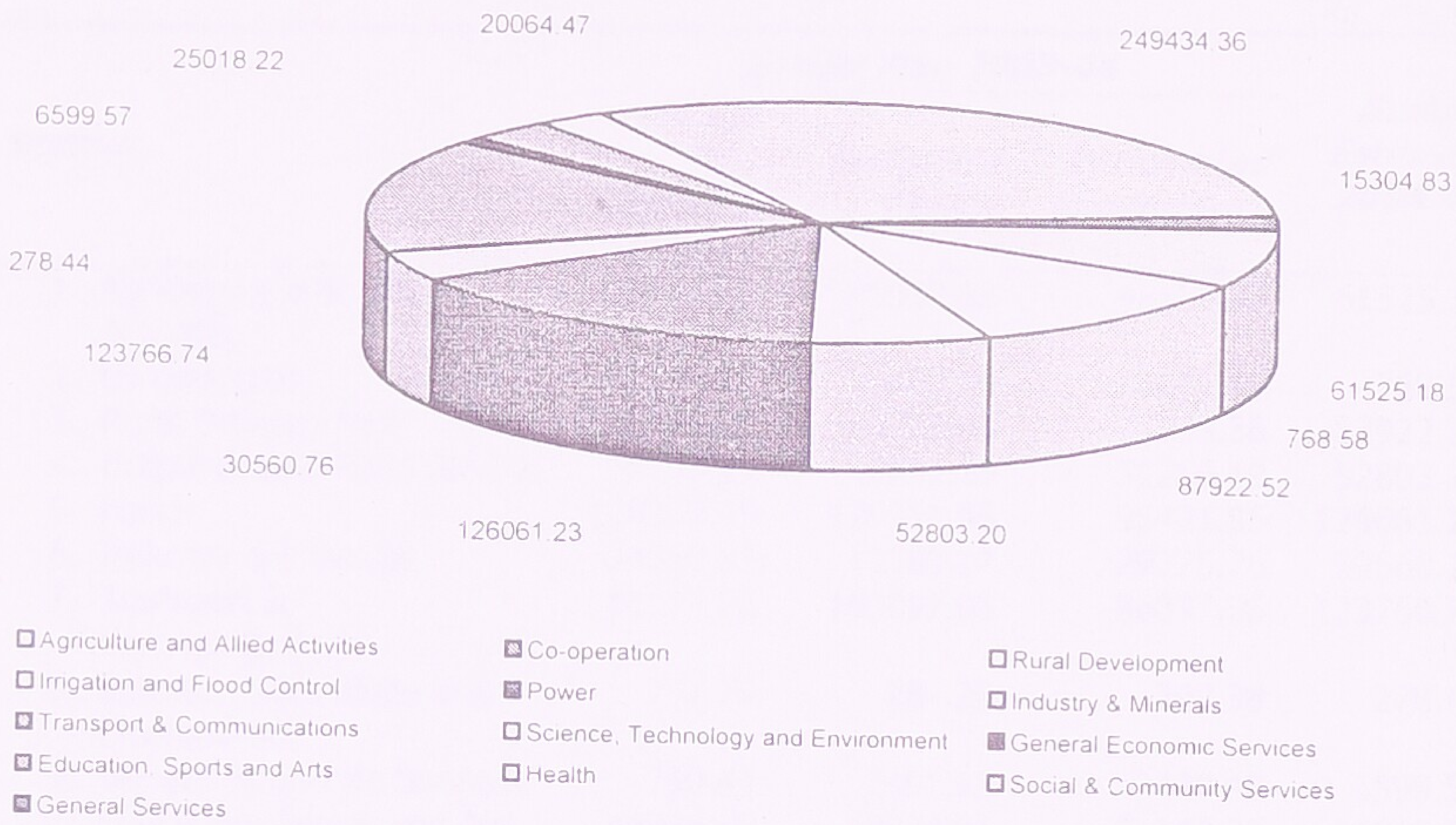

38.2 PHYSICAL TARGET AND ACHIEVEMENTS DURING ANNUAL PLANS

Items	*Unit*	*Annual Plan 2003-04* Target	*Annual Plan 2003-04* Anticipated Achievement	*Annual Plan 2004-05 Target*
I AGRICULTURE AND ALLIED ACTIVITIES				
1. Rice	Lakh Tonnes	80.94	35.50	76.52
2. All Foodgrains	Lakh Tonnes	94.58	51.02	93.45
3. Oil Seeds	Lakh Tonnes	16.07	11.80	16.73
4. Sugarcane (Gur)	Lakh Tonnes	36.08	19.71	35.00
5. Cotton (Lint)	Lakh Bales	6.13	1.04	5.62
6. Spices and Condiments	Lakh Tonnes	8.34	6.95	8.51
II CO-OPERATION (Cumulative Target & Acmt)				
1. Short term Agricultural Loan	Rs. in Crores	1400.00	1251.45	1500.00
2. Medium Term Agri.Loan	"	120.00	194.88	125.00
3. Issue of Jewel Loans	"	5400.00	4745.08	5600.00
4. Issue of non-farm sector loan	"	260.00	234.42	290.00
5. Long Term Loan – Agri. Loan	"	274.00	275.62	286.00
6. Marketing Agri. Produce	"	775.00	775.00	825.00
7. Produce Pledge Loan	"	45.00	45.00	45.00
8. Issue of Loan to Professionals	"	80.00	80.00	85.00
9. Distribution of Chemical Fertilizers	"	315.00	338.00	330.00
10. Retail Sale of Consumer Goods	"	2560.00	2560.00	2660.00
III IRRIGATION				
1. Major and Medium Irrigation	'000' Ha	5.14	1.51	3.63
2. Minor Irrigation CCA less than 2000 Ha.	'000' Ha	4.66	4.66	2.89
3. SMIP & DCR Schemes	'000' Ha	0.55	0.55	0.55

Contd.

38.2 PHYSICAL TARGET AND ACHIEVEMENTS DURING ANNUAL PLANS (Concld.)

Items	*Unit*	*Annual Plan 2003-04* Target	*Annual Plan 2003-04* Anticipated Achievement	*Annual Plan 2004-05 Target*
IV POWER DEVELOPMENT				
Generation				
1. Hydro Schemes	MW	184.00	50.00	134.00
2. GTPP Schemes	MW	101.00	101.00	-
Rural Electrification				
1. Pumpsets energised	Nos.	40000	11971	40000
2. Huts electrified	Nos.	40000	5195	40000
Transmission & Distribution				
1. Sub-stations	Nos.	60	60	60
2. EHT Lines	Ckt. kms	800	800	800
V VILLAGE AND SMALL INDUSTRIES				
Small & Rural Industries				
1. SSI Units Registration (Pmt)	Nos.	33000	33000	33000
2. Handicraft Units	Nos.	5000	5000	5000
3. Cottage Industrial Units	Nos.	8000	8000	8000
4. Production of Coir yarn	MT	4793	3000	4000
5. Production of Coir Items	MT	3285	2000	3000
6. PMRY	Nos.	20000	20000	20000
7. Women EDP	Nos.	25000	25000	25000
8. New Anna Marumalarchi Thittam	No. of Blocks	171	141	200
VI SERICULTURE				
1. Mulberry Expansion	in Acres	1000	1000	1000
2. Laying Consumption	in Lakh	130	60	109
3. Cocoon Production	in MT	5850	3000	5450
4. Raw Silk Production	in MT	700	400	725
5. Employment Generation	No. of Persons	5000	5000	5000
VII ELEMENTARY EDUCATION				
1. Class I to V (Age 6-11) Total Enrolment	Pupil in Lakhs	61.00	65.91	Not fixed
2. Class VI to VIII (Age 11-14) Total Enrolment	Pupil in Lakhs	36.50	36.01	Not fixed
Secondary Education				
1. Class IX to X (Age 14-16) Total Enrolment	Pupil in Lakhs	17.50	17.60	15.50
2. Class XI to XII (Age 16-18) Total Enrolment	Pupil in Lakhs	9.75	10.15	8.50
VIII HEALTH AND FAMILY WELFARE				
I. General				
1. Hospitals & Dispensaries	Cum. No.	-	2779	-
2. Beds	Cum. No.	-	46784	-
3. Bed Population ratio		-	1 : 1330	-
4. Nurses & Doctor ratio		2 : 1	2.1	2 : 1
5. Doctor Population ratio		-	1 : 2000	-

Source: Draft Annual Plan 2004-2005, State Planning Commission, Chennai-5.

38.3 FIVE YEAR PLANS - TOTAL OUTLAY AND EXPENDITURE

(Rs. in Crores)

Plan Period	Approved Outlay	Actual Expenditure	Central Assistance	Col.(5) as % to Col. (4)
First Plan (1951-56)	86.00	80.39	42.00	52.25
Second Plan (1956-61)	186.19	187.76	95.00	50.60
Third Plan (1961-66)	342.33	347.15	187.00	53.87
Annual Plans (1966-69)	265.99	266.18	121.00	45.46
Fourth Plan (1969-74)	551.69	558.96	197.00	35.24
Fifth Plan (1974-79)	1122.32	1165.11	346.00	29.70
Annual Plans (1978-80)	712.00	711.13	277.00	38.95
Sixth Plan (1980-85)	3150.00	3644.62	757.11	20.77
Seventh Plan (1985-90)	5750.00	6317.44	1715.64	27.16
Annual Plan (1990-91)	1450.00	1591.00	579.43	36.42
Annual Plan (1991-92)	1605.00	1726.06	733.59	42.50
Eighth Plan (1992-97)	10200.00	14016.80	5381.49	38.39
Ninth Plan (1997-02)	25000.00	24916.71	8465.63	33.98
Tenth Plan (2002-07)	40000.00	--	15006.13	* 37.52

* Percentage to approved Outlay

Source: Plan Documents, Govt. of Tamil Nadu/ Govt. of India

Compiled by: State Planning Commission, Chennai – 5.

38.4 PLAN EXPENDITURE - STATE SCHEMES

(Rs. in Lakhs)

Details	2002-03 Accounts	2003-04 Revised Estimate	2004-05 Budget Estimate
Agriculture and Allied Services	26281	48160	61525
Co-Operation	7721	11662	769
Rural Development	56381	76234	87922
Irrigation and Flood Control	36390	51266	52803
Power	120067	95422	126061
Industry and Minerals	24661	29276	30561
Transport and Communication	51173	86097	123767
Science, Technology and Environment	232	298	278
General Economic Services	750	3479	6600
Education	14939	21143	25018
Health	14285	18023	20064
Social and Community Services	226734	249419	249435
General Services (Stationery and Printing, Public Works)	4491	9541	15305
Total	584105	700020	800108

Source: Annual Plan - Budget link 2004-05

Compilation: Evaluation & Applied Research Department, Chennai –108.

39. INCOME TAX

39.1 INCOME TAX COLLECTIONS 2003-04

Tax	*No. of Assessees*	*Amount (Rs. in Crores)*
Corporate Tax	37508	3176.03
Income Tax	2638254	3159.94
Estate Duty	0	0
Wealth Tax on other than Agricultural Land	1148	11.72
Wealth Tax on Agricultural Land	13280	--
Gift Tax	0	0
Others	--	7.36
Total	2690190	6355.05

Source: The Chief Commissioner of Income Tax, Chennai-34.

INCOME TAX COLLECTION 2003-04

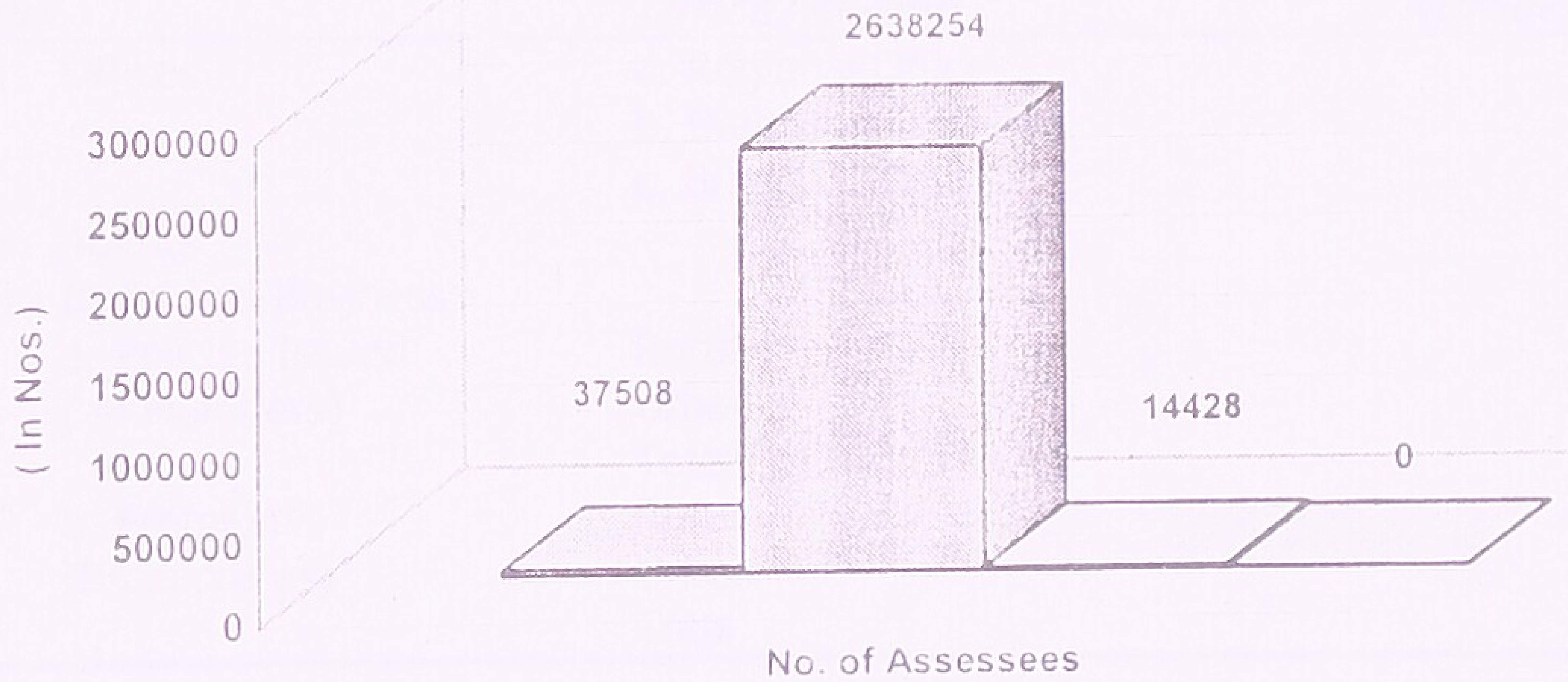

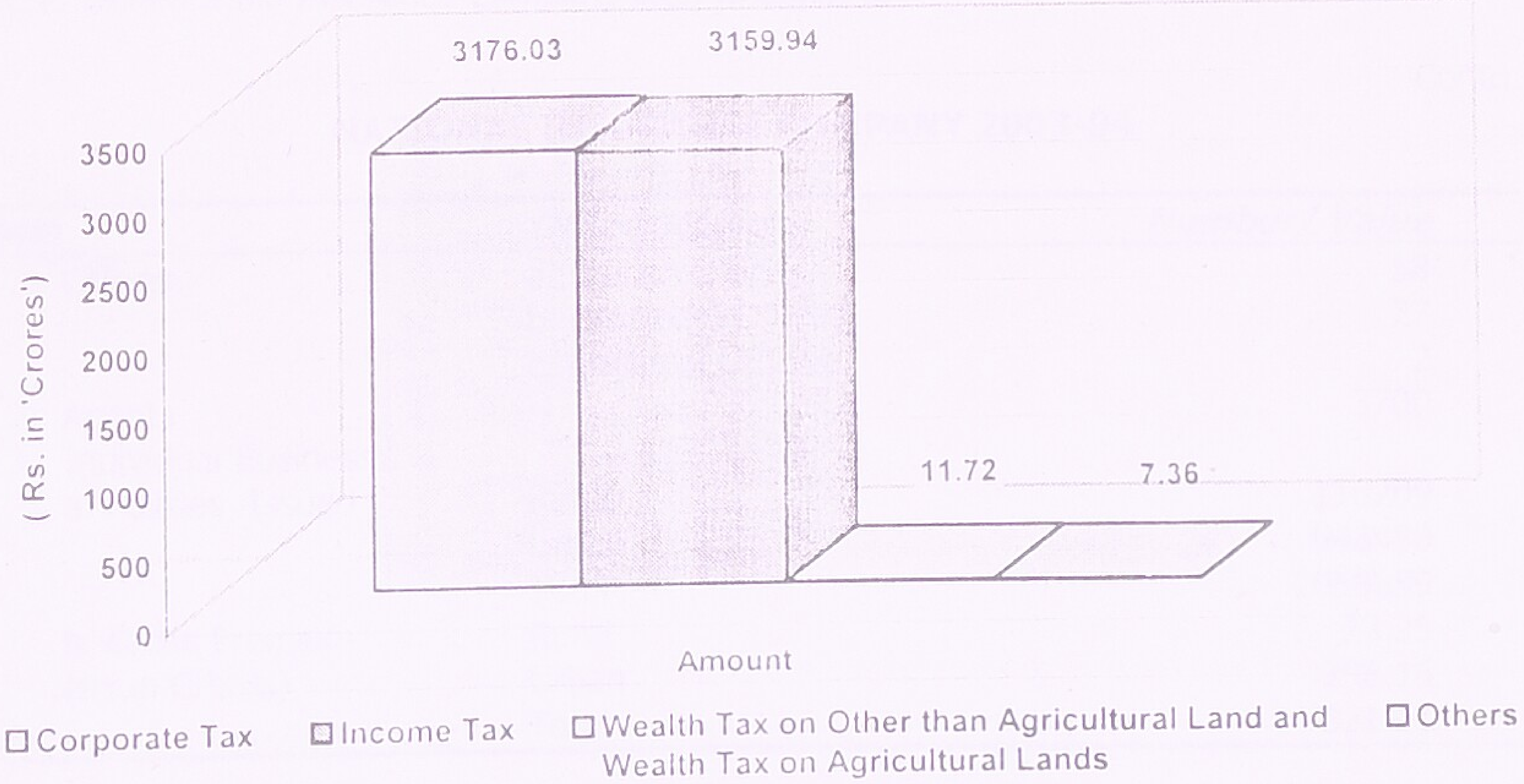

40. INSURANCE

40.1 LIFE INSURANCE IN TAMIL NADU 2003-04

Item	Office/Region	Number/ Value
1. Offices	a. Branch Offices	176
	b. Divisional Offices	0
	c. Zonal Office	0
2. Agents	--	90438
3. Individual Business:		
a. Policies Issued	Rural	406201
(in Numbers)	Urban	1659914
	Total	2066115
b. Sum assured	Rural	2995.10
(Rs. in Crores)	Urban	12538.59
	Total	15528.69

Source: Life Insurance Corporation of India, Marketing, Planning, S.Z.O, Chennai-2.

Contd.

UNITED INDIA INSURANCE COMPANY LIMITED 2003-04

Item	Office/Region	Number/ Value
1. Offices	a. Regional Offices	3
	b. Divisional Offices	52
	c. Branch Offices	83
2. Agents	--	5401
3. Individual Business:		
a. Policies Issued	Rural	122681
(in Numbers)	Urban	1204091
	Total	1326772
b. Premium	Rural	44.17
(Rs.in crores)	Urban	362.20
	Total	406.37

Source: United India Insurance Company Ltd., Chennai-2.

Contd.

NATIONAL INSURANCE COMPANY 2003-04

Item	Office/Region	Number/ Value
1. Offices	a. Branch Offices	58
	b. Divisional Offices	27
	c. Regional Offices	2
2. Agents	--	3700
3. Individual Business:		
a. Policies Issued	Rural	110209
	Urban	948450
	Total	1058659
b. Gross Premium	Rural	23.25
(Rs.in Crores)	Urban	298.16
	Total	321.41

Source: National Insurance Company, Chennai-2 and Coimbatore-15.

40.2 INVESTMENT MADE IN TAMIL NADU BY THE LIFE INSURANCE CORPORATION OF INDIA 2003-04

Category	Amount (Rs. in Crores)
State Government Securities	2024.01
Land Development Bank Securities	14.01
State Electricity Board Securities	74.73
Financial Bonds & Shares	47.44
State Government for Social Housing Scheme	196.60
Apex Co-operative Housing Society Housing Board	264.25
State Government Mun. Z.P. etc. for Water Supply Schemes	1586.84
State Electricity Boards	449.93
State Road Transport Corporation	90.00
Other Social Sector Investment	427.98
Shares, Debentures & Loan to Co-operative (Public Co-operative and Private Sector)	2085.46
Total	7261.25

Source: Life Insurance Corporation of India (Marketing), S.Z.O., Chennai-2

40.3 POSTAL LIFE INSURANCE 2003-04

Items	Number
Number of Postal Life Insurance Development Officers	14
Number of Field Officers	35
Total Business (Gross)	
a. Policies Issued	27419
b. Sum Assured (Rs.in Lakhs)	24844

Source: The Chief Post Master General (PLI), Chennai-2.

40.4 POSTAL LIFE INSURANCE BUSINESS 2003-04

Category	Number of Policies	Sum Assured (Rs. in lakhs)
Postal	5999	4017.10
Telecommunication	265	279.30
Railways	253	258.90
Bank	160	192.60
Civil : State	14030	13685.80
Civil : Central	1638	2078.30
Public Sector : Central	1351	1482.30
Public Sector : State	3723	2849.70
Total	27419	24844.00

Source: The Chief Post Master General,(PLI), Chennai-2.

41. RECREATION

41.1 CINEMA THEATRES AND ENTERTAINMENT TAX COLLECTED BY DISTRICTS 2003-04

(Rs.in Crores)

C.T. Division	C.T. District / Zone	Permanent A/C	Permanent Non A/C	Semi Permanent	Touring	Open Air	Total
1	2	3	4	5	6	7	8
Chennai (North)	Zone - I	--	--	--	--	--	--
	Zone - II	--	1	--	--	--	1
	Zone - III	--	--	--	--	--	--
	FTAC - III	--	--	--	--	--	--
	Enft. (N)	--	--	--	--	--	--
	TOTAL	--	1	--	--	--	1
Chennai (South)	Zone - VII	6	26	2	4	2	40
	Zone - X	17	30	--	1	--	48
	Kancheepuram	11	67	9	20	1	108
	FTAC - IV	--	--	--	--	--	--
	Enft. (S)	--	--	--	--	--	--
	TOTAL	34	123	11	25	3	196
Chennai (East)	Zone - V	12	2	--	--	--	14
	Zone - VI	8	1	--	--	--	9
	Zone - IX	4	6	--	--	--	10
	FTAC - I	--	--	--	--	--	--
	Enft. (E)	--	--	--	--	--	--
	TOTAL	24	9	--	--	--	33
Chennai (Central)	Zone - IV	5	3	--	--	4	12
	Zone - VIII	12	16	--	--	--	28
	Zone - XI	--	2	--	--	8	10
	FTAC - II	--	--	--	--	--	--
	Enft. (C)	--	--	--	--	--	--
	TOTAL	17	21	--	--	12	50
Tiruchira-palli	Tiruchirapalli	14	41	4	2	--	61
	Karur	1	28	19	24	--	72
	Thanjavur	8	33	4	10	--	55
	Kumbakonam	10	26	1	18	--	55
	Pudukkottai	4	31	5	12	--	52
	TOTAL	37	159	33	66	--	295

Contd.

41.1 CINEMA THEATRES AND ENTERTAINMENT TAX COLLECTED BY DISTRICTS 2003-04 (Contd.)

(Rs.in Crores)

C.T. Division	C.T. District / Zone	Permanent A/C	Permanent Non A/C	Semi Permanent	Touring	Open Air	Total
1	2	3	4	5	6	7	8
Vellore	Vellore	1	52	5	27	--	85
	Tiruvannamalai	2	61	9	16	--	88
	Cuddalore	4	39	3	17	--	63
	Villupuram	3	37	6	13	--	59
	TOTAL	10	189	23	73	--	295
Madurai	Madurai (East)	11	23	2	12	--	48
	Madurai (West)	6	63	11	38	--	118
	Dindigul	6	26	6	38	--	76
	Sivaganga	1	30	5	28	--	64
	TOTAL	24	142	24	116	--	306
Tirunelveli	Tirunelveli	1	49	8	16	--	74
	Nagercoil	--	17	3	1	--	21
	Thoothukudi	--	27	2	7	--	36
	Virudhunagar	--	13	3	3	--	19
	Sivakasi	--	26	4	3	--	33
	TOTAL	1	132	20	30	--	183
Coimbatore	Zone - I	5	23	--	--	--	28
	Zone - II	5	21	--	--	--	26
	Zone - III	3	9	10	--	--	22
	Pollachi	--	26	1	3	--	30
	Tiruppur	1	29	13	10	--	53
	The Nilgiris	--	14	1	1	--	16
	TOTAL	14	122	25	14	--	175
Salem	Salem	10	41	1	3	--	55
	Namakkal	--	79	18	10	--	107
	Erode	4	57	19	31	2	113
	Dharmapuri	--	62	2	10	--	74
	TOTAL	14	239	40	54	2	349
GRANDTOTAL		175	1137	176	378	17	1883

Contd.

41.1 CINEMA THEATRES AND ENTERTAINMENT TAX COLLECTED BY DISTRICTS 2003-04 (Contd.)

(Rs.in Crores)

C.T. Division	C.T. District / Zone	E.T. Collection	No. of Cable T.V. Operators	E.T. Collected from Cable T.V. Operators	Total E.T. Collection	Collection during the previous year
1	2	9	10	11	12	13
Chennai (North)	Zone - I	--	3	0.01	0.01	--
	Zone - II	0.03	3	0.02	0.05	--
	Zone - III	--	6	0.02	0.02	--
	FTAC - III	--	--	--	--	--
	Enft. (N)	--	--	--	--	--
	TOTAL	0.03	12	0.05	0.08	--
Chennai (South)	Zone - VII	2.59	154	0.33	2.92	--
	Zone - X	2.75	131	0.36	3.11	--
	Kancheepuram	2.52	72	0.08	2.60	--
	FTAC - IV	--	--	--	--	--
	Enft. (S)	0.12	--	--	0.12	--
	TOTAL	7.98	357	0.77	8.75	8.38
Chennai (East)	Zone - V	3.21	13	0.06	3.27	--
	Zone - VI	3.66	42	0.20	3.86	--
	Zone - IX	1.61	53	0.26	1.87	--
	FTAC - I	--	--	--	--	--
	Enft. (E)	--	--	--	--	--
	TOTAL	8.48	108	0.52	9.00	7.12
Chennai (Central)	Zone - IV	1.00	28	0.12	1.12	--
	Zone - VIII	3.15	89	0.25	3.40	--
	Zone - XI	0.22	44	0.18	0.40	--
	FTAC - II	--	--	--	--	--
	Enft. (C)	--	--	--	--	--
	TOTAL	4.38	161	0.52	4.92	4.20
Tiruchira-palli	Tiruchirapalli	3.07	227	0.15	3.22	--
	Karur	1.92	127	0.07	1.99	--
	Thanjavur	2.53	151	0.11	2.64	--
	Kumbakonam	2.26	147	0.10	2.36	--
	Pudukkottai	1.22	137	0.08	1.30	--
	TOTAL	11.00	789	0.51	11.51	11.72

Contd.

41.1 CINEMA THEATRES AND ENTERTAINMENT TAX COLLECTED BY DISTRICTS 2003-04 (Concld.)

(Rs.in Crores)

C.T. Division	C.T. District / Zone	E.T. Collection	No. of Cable T.V. Operators	E.T. Collected from Cable T.V. Operators	Total E.T. Collection	Collection during the previous year
1	2	9	10	11	12	13
Vellore	Vellore	0.94	102	0.07	1.01	--
	Tiruvannamalai	1.31	84	0.07	1.38	--
	Cuddalore	1.51	53	0.04	1.55	--
	Villupuram	1.14	46	0.02	1.16	--
	TOTAL	4.90	285	0.20	5.10	5.34
Madurai	Madurai (East)	1.98	46	0.10	2.08	--
	Madurai (West)	2.21	115	0.13	2.34	--
	Dindigul	0.86	96	0.06	0.92	--
	Sivagangai	0.94	169	0.18	1.12	--
	TOTAL	5.99	426	0.47	6.46	6.54
Tirunelveli	Tirunelveli	2.47	202	0.38	2.85	--
	Nagercoil	1.23	108	0.12	1.35	--
	Thoothukudi	0.52	22	0.07	0.59	--
	Virudhunagar	0.54	70	0.07	0.61	--
	Sivakasi	0.70	115	0.10	0.80	--
	TOTAL	5.46	517	0.74	6.20	5.41
Coimbatore	Zone - I	2.66	20	0.05	2.71	--
	Zone - II	2.58	88	0.12	2.70	--
	Zone - III	1.42	26	0.05	1.47	--
	Pollachi	1.75	67	0.07	1.82	--
	Tiruppur	2.77	118	0.10	2.87	--
	The Nilgiris	0.22	65	0.07	0.29	--
	TOTAL	11.40	384	0.46	11.86	11.27
Salem	Salem	3.19	77	0.21	3.40	--
	Namakkal	2.63	19	0.11	2.74	--
	Erode	3.49	--	--	3.49	--
	Dharmapuri	1.44	74	0.18	1.62	--
	TOTAL	10.75	170	0.50	11.25	11.21
GRANDTOTAL		70.40	3209	4.73	75.13	71.19

Source: The Special Commissioner and Commissioner, Commercial Taxes Department, Chennai-5.

41.2 RADIO STATIONS IN TAMIL NADU

Year	*No. of Radio Stations*	*Estimated Coverage of population by Air (Million)*	*Estimated proportion of population covered in percentage*
1991	6	46.9	97
1992	6	46.9	97
1993	6	46.9	97
1994	8	55.8	100
1995	8	55.8	100
1996	8	55.8	100
1997	8	55.8	100
1998	8	55.9	100
1999	8	56.0	100
2000	9	56.0	100
2001	9	55.8	100
2002	9	62.1	100
2003	9	62.1	100

Source: Prasar Bharati, All India Radio, Audience and Research Officer, Chennai-4.

41.3 DOORDARSHAN

DOORDARSHAN TRANSMITTERS IN TAMIL NADU 2003-04

i.	*Area (Sq.Km.)*	*121734*
ii.	Population (mn.)	62.10
iii.	Transmitters (Nos.) (Tamil Nadu & Pondy METRO)	76
iv.	Coverage Area in Tamil Nadu	93.6
v.	Population covered in Tamil Nadu	93.6

Source: Doordarshan, Audience Research Unit, Chennai-5.

41.4 T.V. HOMES AND VIEWERS IN TAMIL NADU 2003-04

(Million)

Description	*Tamil Nadu*	*All India*
T.V.Homes	8.20	81.60
Home Viewers	42.97	436.28

Home Viewers : All Persons who can watch T.V. in their Homes

Source : Doordarshan, Audience Research Unit, Chennai-5.

41.5 NETWORKS AND KENDRAS 2003-04

Description	*HPT*	*LPT*	*VLPT*	*Trans*	*Digital Trans*	*Total*
National Net Work	170	839	355	20	4	1388
Metro Net Work	56	90	6	-	-	152
Regional Channel						
DD5- Podhigai	9	59	7	1	-	76

Source: Doordarshan, Audience Research Unit, Chennai-5.

42. TOURISM

42.1 TOURIST ATTRACTIONS BY DISTRICTS 2003-04

District/ Place	Tourist Centre	Season	Distance in Kilometres: From Chennai City: By Rail	By Road	Name of the Town	From the Nearest Town: By Rail	By Road
1	2	3	4	5	6	7	8
1. Chennai							
a) Fort St. George	Built by British East India Co. Fort Museum Clive's Comer St. Mary's Church State Govt. Secretariat.	Through out the Year	-	2.5	-	-	-
b) Santhome	St. Thomas Cathedral Basilica where the mortal remains of St. Thomas was buried	-do-	-	8	-	-	-
c) Anna Square (Marina)	A Memorial on the marina where the great Tamil Leader Dr. C.N.Annadurai was laid to rest	-do-	-	2.5	-	-	-
d) High Court Parry's Corner	Indo-Saracenic Style Building	-do-	2	-	-	-	-
e) Valluvar Kottam, Nungambakkam	Named after Thiruvalluvar, the great philosopher and Saint who gave Thirukkural to the world. The majestic memorial serves as an auditorium. The stone car is a great attraction.	-do-	-	6.5	-	-	-
f) Light House	On the Marina it provides panoramic view of the city	-	6	-	-	-	-

Contd.

42.1 TOURIST ATTRACTIONS BY DISTRICTS 2003-04 (Contd.)

1	2	3	4	5	6	7	8
g) Gandhi, Kamaraj & Rajaji Mandapams Guindy.	These three mandapams have been errected as memorials to the three great statesmen of India viz. Gandhi, Kamaraj and Rajaji respectively.	-do-	-	13	-	-	-
h) Children's Park	Situated very near to Gandhi Mandapam and has a small collection of birds and animals	-do-	-	13	-	-	-
i) Deer Park	Unique for being Worlds only sanctuary located within the Metropolitan city limit	Through out the year	-	13	-	-	-
j) Snake Park	Equally unique Snake Park and reptillium are parts of the huge Raj Bhavan Estate of the Governor.	-do-	-	13	-	-	-
k) Aquarium	An Aquarium is located on the Marina	-do-	-	3	-	-	-
l) Kalashetra	An institution of International repute, it has rendered great service during the last four decades in reviving the fine arts and is teaching different dance forms and music of South India.	-do-	-	16	-	-	-
m) Chinna-malai	Located in Saidapet and it is also known as Little Mount. It is said that St.Thomas preached the Gospel from here. There is an old Church dedicated to "our lady of Health" and to the east is a modern circular church.	-do-	-	13	-	-	-

Contd.

42.1 TOURIST ATTRACTIONS BY DISTRICTS 2003-04 (Contd.)

1	2	3	4	5	6	7	8
n) Fair Lands	It is the venue, where every year the Tamil Nadu Tourism Development Corporation is organising India Tourist and Industrial Fair.	January	-	2.5	-	-	-
o) Planetorium	The Planetorium is located on Gandhi Mandapam Road, Kottur behind the Central Leather Research Institute. This B.M.Birla Planetorium under a sky theatre is a boon to research scholars on Astronomy. Astro Physics space science, etc. Astronomical programmes depicting the star's position Sun, Moon Panorams, Space Ships, Comets occurance of Solar and Lunar Eclipses etc. are shown to public and students through G.II Projector.	Throughout the year	-	13	-	-	-
p) Anna Zoological Park (Vandalur)	Natural Animal House	Through-out the year	-	31	-	-	-
q) Museum, National Art Gallery & Connemara Library	Collection of Sculptures, Paintings & Books.	-do-	-	4	-	-	-
r) Marina	The Second longest beach in the world.	-do-	-	2.5	-	-	-

Contd.

42.1 TOURIST ATTRACTIONS BY DISTRICTS 2003-04 (Contd.)

1	2	3	4	5	6	7	8
s) M.G.R. Memorial	A place of homage for the masses, where the mortal remains of Dr.M.G.Ramachandran, affectionately called as M.G.R. is buried. He was the Chief Minister of Tamil Nadu for a decade.	-do-	-	2.5	-	-	-
t) Besant Nagar	Shrine Velankanni and Sri Devi Ashta Lakshmi Temple.	-do-	-	16	-	-	-
2. KANCHEEPURAM							
a) Mamalla-puram	Mamallapuram is situated on the shore of Bay of Bengal, it was once a port of the Pallavas. They created many marvellous monuments at this place which attract tourists from all over the world. The monuments are unique in many respects and they have been declared as world heritage monuments by the UNESCO. They include 1. Sculpture panels, 2. Caves, 3. Monolithic Rathas, 4. Structural Temples. It is a well-known International Beach Resort.	Through out the year	-	60	Kancheepuram	-	80
b) Vada-nemili (on Chennai Mamallapu-ram Road)	Crocodile Bank about 5000 Crocodiles representing 6 species are reared here.	-do-	-	50	-	-	-
c) Muttu kadu	Boat House, Beach Resort	-do-	-	30	-	-	-

Contd.

42.1 TOURIST ATTRACTIONS BY DISTRICTS 2003-04 (Contd.)

1	2	3	4	5	6	7	8
d) VGP Golden Beach	Amusement Park	-do-	-	20	-	-	-
e) MGM	Amusement Park	-do-	-	28	-	-	-
f) Young Little Folk (Dolphin-city)	Dolphin show	-do-	-	30	-	-	-
g) Kishkintha	Theme Park	-do-	-	30	Tam-baram	-	6
h) Vedan-thangal	Birds sanctuary. One of the major Bird sanctuaries in India. It is the home for thousands of water birds, which congregate every year from far off countries.	Nov. - Feb.	-	87	Chengalpattu	-	30
3. TIRUVALLUR DISTRICT							
a) Poondi	Picnic Centre Poondi Reservoir	Through out the year	-	55	Thiruvallur	-	14
4. CUDDALORE DISTRICT							
a) Pitcha-varam	It covers an area of about 3000 acres criss crossed by backwaters, thus forming several Islands. The mangroves on the shore of these Islands provide an alluring charm. Boating in the backwaters is an interesting experience	-do-	-	254	Chidambaram	-	20

Contd.

42.1 TOURIST ATTRACTIONS BY DISTRICTS 2003-04 (Contd.)

1	2	3	4	5	6	7	8
5. VILLUPURAM DISTRICT							
a) Tiruvakkarai	An ancient Temple Fossil Wood Area. Zoological Park	-do-	-	140	Pondi-cherry	-	25
b) Kalrayan Hill	Picnic Spot, Minor Hill station.	-do-	-	-	Kallakurichi	-	40
c) Gingee	Monuments and Forts built by Raja Tehsingh.	Throughout the year	-	150	Tindivanam	-	30
6. VELLORE DISTRICT							
a) Vellore	It is known for its Fort and the Jalakandeswarar Temple inside the Fort. As Temple, Mosque, Church housed in this Fort. This is renowned as secular Fort.	-do-	130	140	Vellore	-	-
b) Elagiri	Hill Station, it is otherwise called as 'Poor Man's Ooty'.	-do-	-	255	-	-	115
7. TIRUVANNAMALAI DISTRICT							
a) Sathanur Dam site	Picnic Spot Dam site	-do-	-	220	Tiruvanna-malai	-	32
b) Javvadu Hills	Picnic Spot Hill Station	-do-	-	230	Vaniyam-badi	-	-
c) Amirthi	Picnic Spot (Water falls)	-do-	-	180	-	-	20

Contd.

42.1 TOURIST ATTRACTIONS BY DISTRICTS 2003-04 (Contd.)

1	2	3	4	5	6	7	8
8. SALEM DISTRICT							
a) Yercaud	It is a pretty Hill Station with a pleasant cool climate.	April-June	-	400	Salem	32	32
b) Sangagiri	Fort of Hyder & Tippu Sultan	Through out the year	-	-	-do-	-	37
c) Kolli Hills	Hill Station and Water falls	-do-	-	394	-do-	-	100
d) Namakkal	Rockcut Temple, 20' Hanuman Statue, Fort and Monument	-do-	416	-	-do-	-	52
e) Mettur Dam site	Picnic spot. The dam is one of the largest of its kind in the world.	-do-	-	407	-do-	-	52
9. DHARMAPURI DISTRICT							
a) Hogenak-kal	Water falls Health Resort. Here Cauvery enters into Tamil Nadu.	Sep.-April	-	314	Dharmapuri	-	30
b) Krish-nagiri	Picnic Spot, Dam site	Through out the year	-	300	Krishnagiri	-	5
c) Vaniyar Dam site	Picnic Spot, Dam site Ideal locate for all kinds of adventure sports	-do-	-	-	Dharmapuri	-	30

Contd.

42.1 TOURIST ATTRACTIONS BY DISTRICTS 2003-04 (Contd.)

1	2	3	4	5	6	7	8
10. ERODE DISTRICT							
a) Bhavani	Picnic Spot. Three rivers commings (Triveni Sangamam)	Throughout the year	-	456	Erode	-	15
11. COIMBATORE DISTRICT							
a) Coimbatore	Industrial City. It is rightly called the Manchester of South India.	-do-	492	467	Coimbatore	-	-
b) Sengupatty	Picnic Spot Water falls	-do-	-	-	-do-	-	35
c) Aanaimalai Indira Gandhi Wild life Sanctuary	There are many places of Scenic beauty such as Karain Shola Anaikunthi, Shola, Grass hills, Water falls, Groves, Teak forests Estate, Dam & Reservoirs. A well preserved wild life sanctuary for deer, elephants and tigers.	-do-	-	590	-	-	90
d) Bhavani Sagar	Picnic Spot, Dam Site	-do-	-	482	Erode	-	60
e) Top Slip	Hill Station. It is a picturesque located in the Anaimalai Hills.	Throughout the year	-	-	Pollachi	-	37
f) Valparai	Picnic Spot. Tea Estates	-do-	-	582	Udumalpet	-	22

Contd.

42.1 TOURIST ATTRACTIONS BY DISTRICTS 2003-04 (Contd.)

1	2	3	4	5	6	7	8
g) Thiru moorthy Hills	Picnic Spot Water falls	-do-	-	506	-do-	-	22
h) Black Thunder	Theme Park	-do-	-	535	Coimbatore	-	40
12. THE NILGIRIS DISTRICT							
a) Udhaga-mandalam	The queen of Hill Stations. It has a Botanical Garden, Lake etc. It is also known for its coffee and tea plantaion. The District is noted for its ancient hill tribes.	April, June & September,	576	590	Udhagamandalam	-	-
b) Coonoor	Annual fruit show is conducted at Sim's Park in May every year.	Throughout the year	558	519	-do-	18	19
c) Kotagiri	Hill Station. Known for Tea Estate. It has St.Catherine Falls.	-do-	-	518	-do-	-	29
d) Mudumalai	Wild life Sanctuary	Throughout the year	-	620	Udhaga-mandalam	-	30
e) Kalhatti	Picnic spot water falls	-do-	-	-	-do-	-	10
f) Kodanadu	Picnic spot view point & Rangasamy pillar	-do-	-	-	Kothagiri	-	20

Contd.

42.1 TOURIST ATTRACTIONS BY DISTRICTS 2003-04 (Contd.)

1	2	3	4	5	6	7	8
13. THANJAVUR DISTRICT							
a) Darasu-ram	Fine sculptures intricately designed, Silk weaving centre, Ancient Siva Temple.	-do-	317	280	Kumba-konam	..	5
b) Grand Anaicut	Picnic spot. The Dam was constructed by King Karikalacholan.	-do-	-	315	Tiruchy	-	10
14. NAGAPATTINAM DISTRICT							
a) Naga-pattinam	Sea Port	-do-	-	334	Naga-pattinam	-	-
b) Kodikarai (Point calimere)	This is the only wild life sanctuary where one can see both wild life and birds in a single place.	-do-	393	432	Vedaran-yam	-	9
c) Poom-puhar	An Art Gallery depicting scenes from the Tamil Epic Silappathikaram was opened in 1973.	Throughout the year	376	375	Mayiladu-thurai	-	30
d) Manora	Memorial Victory Tower built by Maratta King Saroboji to commemorate the victory of British over Nepoleon in 1814	-do-	376	376	Peravoorani	-	12
e) Tharan-gambadi	Historical Place Museum Danish Fort renowned for Ozone rich atmosphere	-do-	-	-	Mayiladu-thurai	-	25

Contd.

42.1 TOURIST ATTRACTIONS BY DISTRICTS 2003-04 (Contd.)

1	2	3	4	5	6	7	8
15. TIRUCHIRAPALLI DISTRICT							
a) Mukkombu (Upper Anicut)	Picnic spot. River Kollidam splits into five channels	-do-	-	335	Tiruchy	-	16
b) Pulian-cholai	Picnic spot in the foot hills of the Kolli Hills range	-do-	-	-	-do-	-	72
16. PUDUKKOTTAI DISTRICT							
a) Puduk-kottai	Historical Place, Palace, Numerous dolmens, Ancient monuments and Sri Bhuvaneswari Temple otherwise renowned as treasure of Tamil Nadu	-do-	395	-	Pudukkottai	-	-
b) Sittanna Vasal	Rock art Jain Cave temple also Pre-historic burial site	-do-	-	480	-do-	-	16
c) Nartha-malai	Ancient monuments	-do-	-	360	-do-	-	17
d) Manal-melkudi	Picnic Spot	Throughout the year	-	465	-	-	-
e) Tiruko-karnam	A rock cut cave temple built by Mahendra-varma Pallava, a Museum	-do-	-	-	Pudukottai	-	5
17. DINDIGUL DISTRICT							
a) Kodaikanal	The princess of Hill Stations. It has a lake, pillar rock, green valley view Bryant Park, Silver cascade water falls etc.,	April, June & September, November	-	580	Madurai	-	121

Contd.

42.1 TOURIST ATTRACTIONS BY DISTRICTS 2003-04 (Contd.)

1	2	3	4	5	6	7	8
b)Thirumalai keni	Picnic spot, Sri Murugan temple	Throughout the year	-	316	Dindigul	-	25
c) Dhandikudi	Picnic spot, Minor Hill Station	-do-	-	-	-do-	-	30
d) Parapalar	Picnic Spot Dam	-do-	-	-	Palani	-	10
18. THENI DISTRICT							
a) Vaigai Dam	Picnic Spot Dam	Through out the year	-	464	Madurai	-	70
b) Suruli	Picnic spot Water falls.	-do-	-	608	Madurai	-	123
c) Mega-malai	Cardamom Estate & Tea Plantation in Hills. There are also wild animals	-do-	-	569	-do-	-	130
e) Kumba-karai	Water falls.	-do-	-	-	-do-	-	105
19. MADURAI DISTRICT							
a) Viraganur	Picnic spot Dam	-do-	-	449	-do-	-	8
20. RAMANATHAPURAM DISTRICT							
a) Kurusadai Island	Biological centre	-do-	-	606	Ramanathapuram	-	18
b) Ramana-thapuram	Ancient historical town. Ramalinga vilasam palace with fine paintings.	-do-	-	-		-	-
c) Thondi	Picnic Spot Ancient Port	-do-	-	480		-	30

Contd.

42.1 TOURIST ATTRACTIONS BY DISTRICTS 2003-04 (Contd.)

1	2	3	4	5	6	7	8
21. VIRUDHUNAGAR DISTRICT							
a) Pillavakkal	Picnic Spot Dam	Throughout the year	-	519	Viraganoor	-	25
b) Kullur Sandhai	Picnic spot Dam	-do-	-	-	-do-	-	6
22. SIVAGANGAI DISTRICT							
a) Sivagangai	Historical Centre & Palace	Throughout the year	-	474	Sivagangai	-	-
b) Kalaiyar koil	Historical and pilgrim centre	-do-	-	494	-do-	-	35
23. TIRUNELVELI DISTRICT							
a) Mundanthurai	Tiger sanctuary	June-September	-	690	Tirunelveli	-	52
b) Papanasam	Water falls, Dam and Siva Temple	-do-	-	680	-do-	-	40
c) Courtallam	Water falls, Health Resort. It is believed that temple dedicated to Lord Siva & Parvathi has been established by St. Agasthyar while he came to South to balance	-do-	-	605	Tenkasi	-	6
d) Manimuthar	Picnic Spot Dam & Water falls	Throughout the year	-	-	Ambasamudiram	-	30
e) Uvari	Beach, Temple & Church	-do-	-	700	Tiruchendur	-	25

Contd.

42.1 TOURIST ATTRACTIONS BY DISTRICTS 2003-04 (Contd.)

1	2	3	4	5	6	7	8
f) Kalakadu	Lion tailed, Monkey Sanctuary	-do-	-	-	Cheranma-devi	-	20
24. TOOTHUKUDI DISTRICT							
a) Ayanar Sunai	Picnic spot Natural spring	Throughout the year	-	610	Tiruchendur	-	12
b) Panchalam Kurichi	Kattabomman Memorial Fort	-do-	-	694	Toothukudi	-	26
c) Kazhugu-malai	Jain Cave Temple	-do-	-	690	Kovilpatti	-	25
d) Ettaya-puram	Bharathiyar's birth place and Memorial	-do-	-	605	-do-	-	20
e) Thirucendur	One of the abodes of Lord Muruga	N.A.	N.A.	N.A.	N.A.	N.A.	N.A.
f) Manapparai	Ancient Church located here where a portion of bleeding cross is kept	N.A.	N.A.	N.A.	N.A.	N.A.	N.A.
25. KANNIYAKUMARI DISTRICT							
a) Circular Fort (Vattakottai)	Picnic Spot 18th Century Fort on the calm sea-shore. Sea is suitable for bathing	-do-	-	706	Kanniya-kumari	-	6
b) Padma-nabhapuram	Inscription of 9th Century A.D. Palace and Museum.	-do-	750 (via) Tir-uvendram	732	-do-	32	32

Contd.

42.1 TOURIST ATTRACTIONS BY DISTRICTS 2003-04 (Concld.)

1	2	3	4	5	6	7	8
c) Kumarai Amman Temple				Not Available			
d) Viveka-nanda Rock Memorial							
e) Gaka-nathaswami Temple							
f) Kanniya-kumari	Known for sun-rise, sunset and sun-set & moon-rise simultaneously on specific days						
g) Colossal Statue of St. Poet Thiru-valluvar	Akin to the liberty status located on a rock next to Vivekananda Rock Memorial						
h) Suchin-dram Temple	Where the Creator (Brahma), destroyer (Lord Siva) and Creator (Vishnu) are worshipped one of the tales						
i) Anjeneya Idols	Located here						
j) Pechi-parai Dam	Picnic spot, Dam	Throughout the year	-	784	Kanniya-kumari	-	74
k) Thiru-parappu	Picnic spot, Water falls	-do-	-	786	-do-	-	72
l) Udayagiri	Fort built by King Marthandavarma in 18th Century	-do-	-	-	-do-	-	34
m) Tiruvattar	Temple with fine architecture and paintings	-do-	-	-	-do-	-	60
n) Muttam	Fine Beach with light-house	-do-	-	-	-do-	-	32
o) Thotti-palayam	Picnic spot, Hanging bridge	-do-	-	774	Nagercoil	-	20

Source: Commissioner of Tourism, Chennai.

42.2 PILGRIM CENTERS BY DISTRICTS 2003-04

District/ Place	Name of the Pilgrim Centre	Season	Distance in Kilometers				
			From Chennai City		From the Nearest Town		
			By Rail	By Road	Name of Town	By Rail	By Road
1	2	3	4	5	6	7	8
1. CHENNAI							
a) Kapalees-warar Tem-ple	This ancient temple at Mylapore dedicated to Lord Siva is a typical example of Dravidian Architecture	Throughout the year	-	5	-	-	-
b)Partha-sarathy Temple	The Parthasarathy Temple of Lord Vishnu located in Thiruvallikeni is said to have been built by Pallava King and later renovated by the Pandya Chola and Vijaya Nagar Kings.	-do-	-	4	-	-	-
c) Besant-Nagar	Shrine Velankanni and Sri Devi Ashta Lakshmi Temple.	-do-	-	16	-	-	-
2.KANCHEEPURAM							
a) Kanchee-puram	Pilgrim Centre. It is one of the seven holy cities in India. Famous for Handloom Silk Sarees.	-do-	-	77	Kanchee-pur am	-	-
b)Thiru-porur	Sri Murugan Temple	-do-	-	38	-	-	-
c)Thiru-kkazhu-kundram	An ancient Siva temple and a hill top temple are located here. There is also a Pallava cave temple.	-do-	-	68	Chengal-pet	-	17
d) Sri-perumbudur	Birth place of Vaishnava Saint Sri Ramanujar and death place of Rajiv Gandhi, former Prime Minister of India.	-do-	-	45	-	-	-

Contd.

42.2 PILGRIM CENTERS BY DISTRICTS 2003-04 (Contd.)

1	2	3	4	5	6	7	8
3. TIRUVALLUR DISTRICT							
a) Thiruverkadu	Sri Devi Karumari Amman Temple	-do-	-	18	-	-	-
b) Mangadu	Sri Devi Kamatchi Amman Temple.	-do-	-	21	-	-	-
c)Tiruvalankadu	Siva Temple	-do-	-	55	Tiruvallur	-	17
d)Thiruvallur	Lord Veerarahava-Perumal Temple	-do-	-	46	-do-	-	-
e)Thiruttani	It is one of the six abodes of Lord Subramaniya-Temple.	-do-	80	86	Arakkonam	-	13
4. CUDDALORE DISTRICT							
a)Chidambaram	It is an important pilgrim centre and a holy place for Saivites. Famous Nataraja Temple is located here. Annamalai (Residential) University is also located here.	-do-	227	221	Chidambaram	-	-
b)Srimushnam	Lord Vishnu Temple.	-do-	-	-	-do-	-	27
c)Vadalur	Sri Ramalinga Swamy Jothi Place	Jan. Feb	-	-	Panruti	-	20
5. VILLUPURAM DISTRICT							
a)Mylam	Sri Murugan Temple	Throughout the year	-	-	Tindivanam	-	12
b)Tiruvennainallur	Lord Siva Temple	-do-	-	-	Villupuram	-	22
c)Tirukoilur	Lord Vishnu Temple (Vamana Avathara Place).	-do-	-	-	-	-	33

Contd.

42.2 PILGRIM CENTERS BY DISTRICTS 2003-04 (Contd.)

1	2	3	4	5	6	7	8
d)Melmalaiyanur	Sri AngalammanTemple	-do-	-	-	Tindi-vanam	-	50
6. VELLORE DISTRICT							
a)Rathinagiri	Sri Murugan Temple.	-do-	-	-	Vellore	-	17
b)Sholingur	Lord Narasima Swamy Temple.	-do-	-	-	Arak-konam	-	30
7. THIRUVANNAMALAI DISTRICT							
a)Tiru-Vannamalai	Ancient Arunachaleeswarar Siva Temple. It is also associated with Saint Arunagiri and Ramana Maharishi Ashram.	-do-	240	180	Tiruvanna-malai	-	-
8. SALEM DISTRICT							
a)Thiru-chengodu	Pilgrim centre, Arthanareeswarar Temple	-do-	-	-	Salem	-	43
b)Tara-mangalam	Lord Siva Temple	Throughout the Year	-	400	Salem	-	24
c)Skan-dashramam	Lord Murugan Temple	-do-	-	-	-do-	-	16
9. DHARMAPURI DISTRICT							
a)Theer-thamalai	Pilgrim Centre	-do-	-	340	Harur	-	20
10. ERODE DISTRICT							
a)Kasthuri-bagram	Ashram / Community Project Centre, Siva Temple	-do-	-	460	Erode	-	60
b)Kodu-mudi	Pilgrim Centre Lord Brahma Temple.	-do-	-	400	-do-	-	40
c)Bannari	Pilgrim Centre Mariamman Temple	-do-	-	400	-do-	-	60

Contd.

42.2 PILGRIM CENTERS BY DISTRICTS 2003-04 (Contd.)

1	2	3	4	5	6	7	8
11.COIMBATORE DISTRICT							
a)Perur	Pilgrim Centre Siva Temple	-do-	-	522	Coimbatore	-	15
b)Marutha-malai	Sri Subramaniya Swamy Temple	-do-	-	-	-do-	-	9
12. THANJAVUR DISTRICT							
a)Thanjavur	The ancient Bragadeeswarar temple is a world heritage monument.Art Gallery, Saraswathy Mahal Library, The palace near the temple built partly by the Nayaks and partly by Marathas. Tamil University	Through out the year	351	311	Thanjavur	-	-
b)Thiru-vaiyaru	Pilgirm Centre, Saint Thayagaraja lived and attained Samathi. Every year in January, a music festival is held here in honour of this Saint, Siva Temple.	-do-	-	324	-do-	-	13
c)Thiru-kandiyur	Temples of Brahmasire Kandeswarer and Harasha-Vimochana Perumal.	-do-	-	-	-do-	-	10
d)Kumba-konam	Pilgrim Centre, The Mahamagam Festival is celebrated here once in twelve years which attracts Pilgrims through out the country.	-do-	313	270	Kumbakonam	-	-
e)Thiru-buvanam	Pilgrim Centre, Silk weaving centre	-do-	-	270	-do-	-	8
f)Swami-malai	One of the six abodes of Lord Subramaniya	-do-	-	-	-do-	-	8
g)Uppli-yappan Koil	Lord Vishnu Temple	-do-	-	-	-do-	-	6

Contd.

42.2 PILGRIM CENTERS BY DISTRICTS 2003-04 (Contd.)

1	2	3	4	5	6	7	8
h)Thiruna-geshwaram	Ragu Temple	-do-	-	-	-do-	-	5
i)Thiruvi-dai Marudur	Lord Siva Temple	-do-	-	-	-do-	-	12
j)Patees-waram	Sri Durga Temple	-do-	-	-	-do-	-	9
k)Thiru karukavur	Sri Karparakshambal Temple - Devi Blesses with child to childless.	-do-	-	-	-do	-	30
13. THIRUVARUR DISTRICT							
a)Thiru-varur	Pilgrim centre Thyagarajaswami Temple. It has some important Inscriptions, The legend of Manu Needhi Chola's Judgement of death on his only son for driving the chariot over a calf is sculptured on southern portion of the temple is an interesting feature. The temple has the biggest car and the car festival attracts a large number of devotees from all parts of the State. One of the musical Trinity.	Through out the year	-	310	Thiruvarur	-	-
14. NAGAPATTINAM DISTRICT							
a)Velankani	Famous Roman Catholic Pilgrim Centre	-do-	-	348	Naga-pattinam	-	10
b)Nagore	Famous pilgrim centre for Muslims	-do-	-	328	-do-	-	5
c)Mayila-duthurai	Lord Siva Temple	-do-	-	-	Mayiladu-thurai	-	-
d)Thiru manancheri	Lord Siva Temple Unmarried person is blessed with marriage.	-do	-	-	-do-	-	15

Contd.

42.2 PILGRIM CENTERS BY DISTRICTS 2003-04 (Contd.)

1	2	3	4	5	6	7	8
e)Thiru-kadaiyur	Devi Abirami Temple 60th Birthday celebrations performed in large number	-do-	-	-	-do	-	22
f)Sikkal	Temple of Lord Murugan and Siva	-do-	-	-	Naga-pattinam	-	10
g)Sirkali	Lord Siva Temple	-do-	-	-	Vaithees-waran Koil	-	9
h)Vaithee-swaran Koil	Lord Siva Temple	-do-	-	-	Sir-kali	-	9
15. TIRUCHIRAPALLI DISTRICT							
a)Thiru-chirapalli	Rock Fort Temple	Throughout the year	337	320	Tiruchy	-	-
b)Sri-rangam	The Ranganatha Swamy temple is the nucleus of the temple town of Sri-rangam. It has the tallest Gopuram.	-do-	326	316	-do-	4	4
c)Thiru-vanaikaval	Siva Temple pilgrim Centre	-do-	326	316	-do-	4	4
d)Gangai-konda-Chola-puram	Siva Temple, Sculptures (Chola Architecture) monument capital of Rajentra Chola.	-do-	-	280	-do-	-	4
e)Samaya-puram	Sri Mariamman Temple	-do-	-	-	Tiru-chy	-	10
f)Vayalur	Pilgrim Centre, Sri Murugan Temple	-do-	-	325	-do-	-	21
16. PUDUKKOTTAI DISTRICT							
a)Virali-malai	Temple for Lord Subramaniar Peacock Sanctuary.	Throughout the year	-	400	Pudukkottai	-	32
b)Kudu-mian malai	Pilgrim Centre, Siva Temple famous for beautiful sculptures	-do-	-	370	-do-	-	25

Contd.

42.2 PILGRIM CENTERS BY DISTRICTS 2003-04 (Contd.)

1	2	3	4	5	6	7	8
c)Kodumbalur	Moovar Temple,Monument and site museum	-do-	-	360	-do-	-	40
d) Avudaiyar Koil	Siva Temple. Sculpture and noted for its zephyr (granite roof) work	-do-	-	398	-do-	-	40
e)Thirumayam	Fort,Vishnu &Siva Temples	-do-	-	415	Pudukkottai	-	40
f)Avur	Pilgrim Centre for Christians.	-do-	-	-	-do-	-	28
17. DINDIGUL DISTRICT							
a)Palani	Pilgrim Centre. One of the six abodes of Lord Subramaniya	-do-	486	472	Madurai	120	117
18. MADURAI DISTRICT							
a)Madurai	Sri Meenakshi Sundareswarar Temple, Theppakkulam, Gandhi Museum, Mariamman Temple, Thirumalai Naicker Mahal etc.,	-do-	492	444	Madurai	-	-
b)Thiruparamkundram	Pilgrim Centre. One of the six abodes of Lord Subramaniya	-do-	-	448	-do-	-	8
c)Pazhamudhirsolai	-do-	-do-	-	-	-do-	-	25
d)Azhagarkoil	Pilgrim Centre Vishnu Temple	-do-	-	495	-do-	-	21
19. RAMANATHAPURAM DISTRICT							
a) Rameswaram	Major Pilgrim Centre small Island in the Gulf of Mannar	Throughout the year	-	624	Rameswaram	-	-
b) Dhanush-Kodi	Pilgrim centre	-do-	-	639	-do-	-	18
c) Sethukarai	Pilgrim centre during Ramayana period squirrels made bridge to Sri Lanka with sand.	-do-	-	540	Ramanathapuram	-	4

Contd.

42.2 PILGRIM CENTERS BY DISTRICTS 2003-04 (Contd.)

1	2	3	4	5	6	7	8
d) Devipattinam	Known as Navabashanam nine stones installed by Lord Rama in the sea here represent nine planets	-do-	-	510	-do-	-	12
e) Uthirakosamangai	Pilgirim centre. Temple for Siva dedicated to Lord Nataraja	-do-	-	639	-do-	-	6
f) Thirupullani	Pilgirim centre for Lord Vishnu Temple	-do-	-	530	-do-	-	7
g) Athangarai	Pilgirim centre for Muslims	-do-	-	-	-do-	-	20
h) Eravadi	Muslims pilgrim centre Tomb of Saint Ibrahim Syed Aulia	-do-	-	-	-do-	-	8
20. VIRUDHUNAGAR DISTRICT							
a) Srivilliputhur	Pilgrim centre. Birth place of Sri Andai	-do-	-	515	Srivilliputhur	-	-
21. SIVAGANGAI DISTRICT							
a) Piranmalai	Pilgrim Centre	-do-	-	396	-	-	-
b) Pillaiyarpatti	Sri Karpaga Vinayagar Temple	-do-	-	-	Karaikudi	-	8
c) Kundragudi	Sri Murugan Temple	-do-	-	-	-do	-	10
22. TIRUNELVELI DISTRICT							
a) Tirunelveli	Ancient Siva Temple	-do-	-	640	Tirunelveli	-	-
b) Krishnapuram	Vaishnava Temple Sculptures	-do-	-	655	-do-	-	13
c) Banatheertham	Pilgrim Centre. Starting point of Tambarabarani River.	-do-	-	708	Tirunelveli	-	68
d) Tenkasi	Pilgrim Centre. Ancient Siva Temple	-do-	-	600	Tenkasi	-	-
23. THOOTHUKUDI DISTRICT							
a) Thiruchendur	Pilgrim Centre Sea shore Temple of Lord Subramaniya	-do-	-	665	Thiruchendur	-	-

Contd.

42.2 PILGRIM CENTERS BY DISTRICTS 2003-04 (Concld.)

1	2	3	4	5	6	7	8
b) Alwar-thirunagari	Lord Vishnu Temple	-do-	-	-	Al-war thiru nag ari	-	-
c) Srivai-kuntam	Lord Vishnu Temple	-do-	-	-	Sri-vai-kun dam	-	-
24. KANNIYAKUMARI DISTRICT							
a) Kanniya-kumari	Land's end, Pilgrim Centre, Vivekananda Memorial, Kumariamman Temple, ancient Siva Temple meeting point of Bengal and Arabian Sea. Sun rise and sun set at one place.	-do-	750 (via) Trivan dram) 738 (via) Mad urai	714	Kan niya kum ari	-	-
b) Suchin-dram	Ancient Thanumalayan temple here is a repository of art treasures belonging to many kingdoms.	-do-	-	713	-do-	-	13

Source: Commissioner of Tourism, Chennai.

42.3 INDIAN TOURISM 2003-04

Foreign Tourist arrivals during 2003 for India	2750290
World Tourist arrivals during 2002	702.6 Million
Percentage share of India in World Tourist arrivals during 2002	0.34
World Tourism Receipts (Excluding Fax receipts) during 2002	474.0 (US $ Billion)
Estimated foreign exchange receipts of India during 2003	Rs.17049 Crores
Percentage share of India in World Tourism receipts during 2002	0.62
Estimates number of Domestic Tourist movement in the country during 2002	271 Million
Estimated direct employment in Tourism during 2002	N.A.

Source: Commissioner of Tourism, Chennai-2.

42.4 TOURIST ARRIVALS IN TAMIL NADU

Year	*Domestic*	*Foreign*	*Total*
1993	14211900	435473	14647373
1994	16026000	498121	16524121
1995	17214000	585751	17800751
1996	18202700	613982	18816682
1997	18928044	636642	19564686
1998	20413193	636400	21049593
1999	21136941	722442	21859383
2000	22981882	786165	23768047
2001	23812043	773073	24585116
2002	24661754	804641	25466395
2003	27059002	901504	27960506
2004	30076832	1058012	31134844

Source: Commissioner of Tourism, Chennai-2.

42.5 NUMBER OF TOURISTS ARRIVALS IN TAMIL NADU BY CENTRE-WISE 2004

Centres	No. of Tourists		Total
	Domestic	Foreign	
1. Chennai	4972191	361422	5333613
2. Elagiri	32446	5145	37591
3. Mamallapuram	859768	79224	938992
4. Kancheepuram	855247	41648	896895
5. Tiruttani	662511	8084	670595
6. Chidambaram	241673	7884	249557
7. Pichavaram	3712	559	4271
8. Udhagamandalam	1995172	73792	2068964
9. Coonoor	147848	2724	150572
10. Mudumalai	25923	4220	30143
11. Thanjavur	747277	28230	775507
12. Velankanni	333645	7372	341017
13. Nagoore	240787	1139	241926
14. Poompuhar	11094	693	11787
15. Madurai	2622512	66959	2689471
16. Kodaikanal	1842995	56774	1899769
17. Palani	1639060	4985	1644045
18. Rameswaram	1721377	5766	1727143
19. Courtallam	423552	2324	425876
20. Panchalankurichi	4082	0	4082
21. Kanniyakumari	1576998	55003	1632001
22. Tiruchirapalli	1341149	53733	1394882
23. Salem	580708	1160	581868
24. Yercaud	305297	1519	306816
25. Hogenakkal	53982	634	54616
26. Tiruchendur	1487784	6878	1494662
27. Coimbatore	1058243	13902	1072145
28. Kumbakonam	476136	4782	480198
29. Tiruvannamalai	795833	4949	800782
Total	27059002	901504	27960506

Source: Commissioner of Tourism, Chennai.

42.6 NATIONALITY-WISE TOURISTS ARRIVALS IN CHENNAI AND TRICHY AIRPORTS 2004

Country	Chennai	Trichy
U.S.A	37945	254
Canada	7892	335
France	28092	167
Germany	9462	255
Italy	5670	165
U.K.	23219	780
Sri Lanka	86527	13264
Malaysia	37802	413
Singapore	19019	281
Japan	5972	87
Australia	9952	240
Others	63345	980
Total	335077	17221

Source: Commissioner of Tourism, Chennai.

42.7 FOREIGN TOURISTS ARRIVALS TO INDIA AND THE PERCENTAGE SHARE OF TAMIL NADU (Chennai & Trichy Airports only)

Items	2002	2003
All India	2370121	2750290
Tamil Nadu	297328	308602
% Share	12.5	11.2

Source: Commissioner of Tourism, Chennai.

42.8 FOREIGN TOURISTS ARRIVALS IN CHENNAI AND TIRUCHIRAPALLI AIRPORTS ONLY

Airport	2002	2003
Chennai	279015	288381
Tiruchirapalli	18313	20221
Total	297328	308602

Source: Commissioner of Tourism, Chennai.

42.9 CONDUCTED TOUR PACKAGES BY TAMIL NADU TOURISM DEVELOPMENT CORPORATION LTD 2002-03

Name of the Tour	*Time & Places Covered*
1. Chennai City Sight Seeing Tour (Half a day)	Every Day : 8.00 a.m. to 1.00 p.m. 1.30 p.m. to 6.30 p.m. Fort St. George – Govt. Museum – Valluvarkottam – Snake Park – Kabaleeswarar Temple – Marina Beach (Museum closed on Friday, Birla Planetorium will be covered on that day) (Snake Park will be closed on Tuesday)
2. Mamallapuram Tour (Round Trip)	Every Day: 6.30 a.m. to 7.00 p.m. Kancheepuram - Mamallapuram – Muttukadu Boating and V.G.P. Golden Beach.
3. One Day Pondicherry Tour	On All Days: 6.30 a.m.-9.00 p.m. Pondicherry - Sri Aurobindo Ashram – Museum - Beach – Auroville – Boating at Mudaliarkuppam.
4. Tirupathi Tour (Day Trip)	Monday to Friday at 6.10 a.m. Arrival after Darshan by 11.00 p.m.Tirupathi – Tirumala - Thiruchanur.
5. Thiruvannamalai Girivalam Tour	Every full moon day 10.00 a.m./ 2.00 p.m. and returns on the next day 6.00 a.m. –Tiruvannamalai Girivalam.
6. One day Surutapalli Tour	On all Pradosnam days Time: 9.30 a.m. to 8.00 p.m. Kakalur (Sri Anjaneyar) - Tiruvallur (Sri Veeraraghava Perumal) - Surutapalli (Sri Pallikondeswarar)
7. One day Sakthi Tour (Deviar Dharsan)	Tuesday, Friday, Sunday and Full Moon days Time: 7.00a.m. to 7.00p.m. Mangadu (Kamatchi Amman) – Thiruverkadu (Devi Karumariamman) – Ponnamallee (Devi Thaiyai Nayagi) - Thirumullaivoil (Devi Vaishnavi Amman, Kodiudai Amman Temple) – Chempulivaram (Devi Chenkaliamman) - Panchatti (Ananda Valliamman with three eyes) - Melur (Thiruvudai Amman) – Tiruvottiyur (Devi Vadivudai Amman).
8. One day Thirumal Dharsan Tour (Nine Balaji Temple around Chennai)	Saturday, Sunday and Shravan days. Time: 7.00 a.m. to 8.00 p.m. Koyambedu (Vaigundavasa Perumal) - Thirumazhisai (Jagannatha Perumal) - Thiruninravur (Bakthavatchalaperumal) – Sriperumbudur (Adikesavaperumal) - Pazhaya Seevaram (Lakshmi Narashimhaswamy) – Thirumalai Vaiyavur (Prasanna Venkatesa Perumal) - Ponpatharkottam (Sathurpujaramar) - Mamallapuram (Sthala Sayana Perumal) - Thiruvidanthai (Adhivaragha Perumal Nidhya Kalyana Perumal)
9. One Day Kolavaai Lake, Vandalur Zoo and Kishkintha Tour	Boating at Kolavaai Lake, Vandalur Zoo and Kishkintha Tour

Contd.

42.9 CONDUCTED TOUR PACKAGES BY TAMIL NADU TOURISM DEVELOPMENT CORPORATION LTD 2002-03 (Contd.)

	Name of the Tour	*Time & Places Covered*
10.	One Day Fun & Entertainment Tour	On Every Saturday, Sunday and Government Holidays at 9.30 a.m. to 8.15 p.m. Mayajaal, MGM, VGP
11.	One Day Tiruthani – Kalahasthi – Nallathor – Mathur Tour	On Every Sunday – From 6.30 a.m. to 9.00 p.m.
12.	One Day Thennangur – Uthiramerur – Maduranthagam Tour	On Every Saturday and Sunday – From 7.00 a.m. to 7.00 p.m. Thennangur (Pandurangan) – Raghumaye Temple), Uthiramerur (Sundara Varadharaja Perumal), Maduranthagam (Earikatha Ramar Temple)
13.	3 Days Navagraha Tour	Every Friday at 10.30 p.m. return on the following Monday by 5.00 a.m. Vaitheeswarankoil (Angaraha-Mars) - Tiruvengadu (Mercury) – Keezhperumpallam (Kethu) - Thirunallar (Saturn) - Alangudi (Jupiter-Guru) – Thingallur (Moon) - Thirunageswaram (Raghu) - Surianar Koil (Sun) – Kanchanur (Venus).
14.	3 Days Nava Thirupathigal (Thirunelveli) Tour	On every 1st and 3rd Friday at 7.00 p.m. and return by 8.00 p.m. on Monday Sri Vaikuntam, Thirupullaiankudi, Eratai Thirupathi (two temples), Thirukkolloor, Thirunelveli (Nellaiappar), Sri Varagunamangai, Thirukuzhanthai (Then Thirupathi), Alwar Thirunagari, Thiruchendur.
15.	3 Days Panchabootha Sthalangal Tour	Every Friday at 7.00 a.m. and returns by following Sunday by 8.00 p.m. Kalahasthi - Mathur - Nallathoor (Anjaneyar) - Kancheepuram (Sri Ekambareshwar) - Thiruvannamalai - Ramanashram - Trichy - Thiruvanaikaval - Chidambaram (Sri Nadarajar Temple) - Pondicherry.
16.	Arupadaiveedu Tour (Lord Muruga) (4 days)	Every Thursday 7.00 a.m. and returns by 10.00 p.m. on Sunday Tiruthani – Swamimalai – Thanjavur – Tiruchendur – Madurai – Pazhamudhir solai – Thiruparmkundram – Palani.
17.	Chozha Nattu Thirupathigal Tour (4 days)	Every First and Third Friday at 10.00 p.m. and returns the following Tuesday by 6.00 a.m. Sirkazhi, Thirunagari, Thirunangur, Thiruvellakulam (Annankovil), Thiruvizhandur, Thirukkanapuram, Thirunagai, Nagapattinam, Thirukkannamangai, Thirucherai, Thiruvinnagar (Oppiliappan Kovil), Thirunaraiyur (Nachair Koil), Kumbakonam, Thirukandiyur, Thanjavur, Thirukkarambanur (Uthamar Koil), Tiruchy, Thiruvellarai, Thirukkozhi (Uraiyur), Thiruvarangam (Srirangam)

Contd.

42.9 CONDUCTED TOUR PACKAGES BY TAMIL NADU TOURISM DEVELOPMENT CORPORATION LTD 2002-03 (Contd.)

	Name of the Tour	*Time & Places Covered*
18.	Pandiya Nattu Thirupathigal Tour (5 days)	Every Second and Fourth Friday at 9.00 p.m. and returns on the following Wednesday by 5.00 a.m. Tiruchi, Thirumeyyam, Thirukostiyur, Thiruppullani, Madurai, Koodalazhakar Koil (Madurai), Thiruthangal, Sreevilliputhur, Tirunelveli, Nava Thirupathigal, Thirukkurugudi, Vanamamalai, Madurai, Thirumohoor, Alagar Koil, Meenakshi Amman Koil, Srirangam
19.	6 Days South India Tour	Every Saturday at 7.00 a.m. and returns on the following Thursday by 5.00 p.m. Bangalore – Hosur - Shrirangapattanam - Brindavan Garden - Mysore - Mudumalai Wildlife Sanctuary - Udagamandalam (Ooty) - Perur Temple – Maruthamalai – Coimbatore - Hogenakkal - Tiruvannamalai.
20.	7 Days Mookambikai Tour	Every Sunday at 7.00 a.m. and returns on the following Saturday by 6.00 p.m. Bangalore – Hosur - Sharavanabelagola – Belur - Halebed - Hassan - Sringeri - Mookambikai - Udippi - Dharmastala – Subramaniya - Mysore – Hogenakkal.
21.	8 Days Goa – Mantralayam Tour	Every Saturday at 7.00 a.m. and returns on the following Saturday by 8.00 p.m. Ahobilam, Nandyal, Mahanandi, Srisailam, Mantralayam, Hampi-Hospet, Goa, Bangalore
22.	7 Days Andhra Tour	Every Friday at 7.00 a.m. and returns by the following Thursday by 8.00 p.m. Chennai - Nellore – Vijayawada - Hyderabad - Nagarjuna Sagar Dam- Srisailam–Nandyal
23.	8 Days East-West Coast Tour	Every Wednesday at 7.00 a.m. and returns on the following Wednesday by 6.00 p.m. - Tiruvannamalai - Yercaud - Marudamalai - Coimbatore - Guruvayur - Kaladi – Cochin - Allepy - Thiruvananthapuram - Kovalam - Suchindram - Kanniyakumari - Courtallam - Madurai - Tiruchirappalli - Melmaruvathur.
24.	8 Days Tamil Nadu Tour	Every Saturday at 7.00 a.m. and returns by the following Saturday by 6.00 p.m. Pondicherry – Pichchavaram - Chidambaram – Vaithisvarankoil - Nagore – Velankanni – Thanjavur – Rameswaram - Mandapam– Kanniyakumari - Suchindram - Madurai – Kodaikkanal – Tiruchirapalli.

Contd.

42.9 CONDUCTED TOUR PACKAGES BY TAMIL NADU TOURISM DEVELOPMENT CORPORATION LTD 2002-03 (Contd.)

	Name of the Tour	Time & Places Covered
25.	14 Days Mumbai – Ajantha Ellora Tour.	Every First and Third Saturday: 7.00 a.m. Bangalore - Hampi – Hospet, Virupaksha Temple – Monolithic Narashimha – Elephant Stables - Queen's Bath - Vittala Temple – Badami Caves – Aihole - Pattadakkal – Golgumbaz (Bijapur) – Sri Vittal Temple – Pandaripuram –Mahabaleeswar (Hill Station) – Lake – Jothilingam –Pune(Agakhan Palace) – Mumbai – Prince of Whales Museum - Kamala Nehru Park – Hanging Garden – Taraporewala Aquarium – Juhu Beach – Hare Rama Hare Krishna Temple – Marine Drive – Mumbai Gateway of India – Elephant Cave – Nasik Mukthitham – Shridi Sai Baba Temple - Aurangabad – Bibikamaqbara – Girihadeshwara Temple – Ellora Caves – Khuldabad – Ajantha Caves - Nandyal – Golconda Fort – Birla Mandhir – Hyderabad – Charminar – Salarjung Museum - Zoo – Mahanandhi.
26.	14 Days Sunny South Tour	Every Wednesday 7.00 a.m. Tiruttani - Tirupati – Tiruchanur – Bangalore - Hosur - Mysore – Mudumalai Wildlife Sanctuary - Ooty - Marudamalai – Coimbatore - Guruvayur - Cochin – Kovalam – Thiruvananthapuram – Suchindram – Kanniyakumari – Thiruchendur - Rameswaram – Thiruparankundaram – Madurai - Palani – Tiruchirappalli - Thanjavur - Swamimalai – Poompuhar - Chidambaram - Pondicherry – Mamallapuram - Kancheepuram - Chennai.
27.	14 days Puri – Gaya – Kasi – Allahabad Tour.	Every second and fourth Saturday Leaves Chennai at 8.00 a.m. Suruttapalli – Kalahasti – Nelloore – Mangalagiri – Undavallicave – Holy Dip in Krishna River – Kanaga Durga Temple – Vijayawada – Annavaram – Simhachalam – Visakhapatnam – Khandagiri – Udayagiri, Bhubeneswar - Ranchi – Gaya – Bhodhgaya – Varanasi – Holy Dip in Ganga River Temple – Saranath – Banaras Hindu University, Varanasi – Allahabad (Triveni Sangamam, Pathalapuri, Anjaneyar Temple) – Maihar – Nagpur – Hyderabad – Golkonda – Birla Mandir – Charminar – Salarjung Museum – Nandiyal – Mahanandhi.

Contd.

OPITIONAL TOUR

1. One day Thiruthani – Kalahasti, Nallathor – Mathur
   Tour On every Sunday: 6.30 a.m. to 9.00 p.m.
2. One day Thondainattu Thirupathigal Tour
3. One day Thennangur –Uthiramerur – Maduranthagam Tour
4. One day Vallakottai - Thiruthani Tour
5. 4 Days Chozhanattu Thirupathigal Tour
6. 5 Days Pandiyanattu Thirupathigal Tour
7. 5 Days Hyderabad -Vijayawada Tour

LEAVE TRAVEL CONCESSION PACKAGES

	Tour Particulars	*Total No. of Days*
1.	Chennai - Chidambaram* - Poompuhar - Nagore - Thanjavur* - Madurai* - Trichy* - Chennai	5
2.	Chennai - Thanjavur* - Darasuram - Rameswaram* - Kanniyakumari* - Madurai* - Chennai	5
3.	Chennai - Thanjavur* - Madurai* - Kodaikanal* - Palani - Trichy* - Chennai	5
4.	Chennai – Hogenakkal* - Ooty* - Chidambaram* - Pitchavaram – Pondicherry - Chennai	4

* Night Halt

Note: Departure time will be conveniently changed for group of 30 members

Facilities Offered: Travel in Luxury Coach - Accommodation in Hotel Tamil Nadu - Sight seeing - Guide facilities - Safety - Less Fare.

Source: Tamil Nadu Tourism Development Corporation Ltd. Chennai.

42.10 TAMIL NADU GROUP OF HOTELS, YOUTH HOSTELS AND RESORTS

	Name of the Place	*Location*
1.	Chennai	E.V.R. Road, Opposite to Central Railway Station, Chennai-600 003.
2.	Coimbatore	2, Dr.Nanjappa Road, Opposite to Central Bus Stand, Coimbatore-641 018.
3.	Courtrallam - I	Opposite to Parasakthi Women's College, Courtrallam - 627 802.
4.	Courtrallam - II	Ramalayam, Courtrallam - 627 802.
5.	Hogenakkai	Pennagaram, Hogenakkal-636 810.
6.	Hosur	Krishnagiri Byepass Road, Hosur - 635 109.
7.	Kodaikkanal (Hotel & Youth Hostel)	47, Fern Hill Road, Kodaikkanal-624 101.
8.	Kancheepuram	Kamatchiamman Sannathi Street, Opposite to Railway Station, Big Kanchipuram-631 502.
9.	Kanniyakumari	Light House Main Road, Near to Sea Shore, Kanniyakumari – 629 702.
10.	Krishnagiri	Chennai Salai, Krishnagiri – 635 001.
11.	Madurai - I	Westvelli Street, Madurai-625 001.
12.	Madurai - II	Alagar Koil Road, Madurai-625 002.
13.	Mamallapuram	Beach Resort Complex, Near to Petrol Bunk, Mamallapuram – 603 104.
14.	Mudumalai	Theppakkadu, Mudumalai – 625 002.
15.	Palani	West Giri Street, Opposite to Winch Station, Palani - 624 601.

Contd.

42.10 TAMIL NADU GROUP OF HOTELS, YOUTH HOSTELS AND RESORTS (Concld.)

Name of the Place		*Location*
16.	Pitchavaram.	Killai – Post Pitchavaram, Chidambaram, Pincode - 608 102
17.	Rameswaram	Near Agniteertham, Rameswaram - 623 526.
18.	Salem	Ramakrishna Mutt Road, Salem - 636 009.
19.	Sathur	N.H.7, P.B. No. 53, Koviipatti High Road, Sathur, Virudhunagar.
20.	Thanjavur	Gandhiji Road, Near Railway Station, Thanjavur - 613 007.
21.	Tiruchirapalli	Mc Donalds Road, Contonment , Opposite to Central Bus Stand, Tiruchy - 620 001.
22.	Tiruchendur	T.B. Road, (Near Temple) Tiruchendur-628 215.
23.	Tirunelveli	Collectorate Complex, Kokkarakulam, Tirunelveli - 627 009.
24.	Ulundurpet	GST Road, Ulundurpet – 606 107.
25.	Udhagamandalam - I	Charring Cross Road, Udhagamandalam - 643 001.
26.	Udhagamandalam - II	Youth Hostel, Botanical Garden Road, Udhagamandalam - 643 001.
27.	Yercaud	Near Lake, Yercaud-636 602.

RESTAURANTS

Name of the Place		*Location*
1.	Hotel Tamil Nadu Drive in Restaurant	Fairlands, Chennai-600 009.
2.	Hotel Tamil Nadu	Aringar Anna Zoological Park, Vandaloor.
3.	Craft Bazaar	I.N.A. Market, New Delhi.
4.	Tirutani	Thirupathi Byepass Road, Tirutani.

Source: Tamil Nadu Tourism Development Corporation Ltd., Chennai.

43. ENVIRONMENT

43.1 AVERAGE GASEOUS COMPOSITION OF DRY AIR IN THE TROPOSPHERE 2003-04

Gas	Percent by Volume (%)	By Weight Parts Per Million (ppm)
Nitrogen	78.09	755.0
Oxygen	20.95	251.0
Carbondioxide	0.03	0.466
Neon	N.A.	N.A.
Methane	0.00015	0.0094
Krypton	N.A.	N.A.
Hydrogen	0.00005	0.00035
Xenon	0.00004	0.007
Ozone	N.A	N.A

Source: Tamil Nadu Pollution Control Board, Chennai-32.

43.2 NATIONAL AMBIENT AIR QUALITY STANDARDS (NAAQS) 2003-04

Pollutant	Time Weighted Average	CONCENTRATION IN AMBIENT AIR			Method of Measurement
		Industrial Area	Residential Rural & Other Areas	Sensitive Area	
Sulphur Dioxide (SO_2)	Annual Average *	80 μg/m^3	60 μg/m^3	15 μg/m^3	1. Improved West and Gaeke method
	24 Hours **	120 μg/m^3	80 μg/m^3	30 μg/m^3	2. Ultra Violet Fluorescence
Oxides of Nitrogen (as NO_x)	Annual Average *	80 μg/m^3	60 μg/m^3	15 μg/m^3	1. Jacob and Hochheiser (NaoH – NaAso2)
	24 Hours **	120 μg/m^3	80 μg/m^3	30 μg/m^3	2. Gas Phase Chemiluminiscence
Suspended Particulate matter (SPM)	Annual Average *	360 μg/m^3	140 μg/m^3	70 μg/m^3	High Volume Sampling (Average flow rate not less than 1.1 m^3 per minute)
	24 Hours **	500 μg/m^3	200 μg/m^3	100 μg/m^3	
Respirable Particulate matter (Size less than 10 μ m) (RPM)	Annual Average *	120 μg/m^3	60 μg/m^3	50 μg/m^3	Respirable Particulate Matter Sampler
	24 Hours **	150 μg/m^3	100 μg/m^3	75 μg/m^3	

Contd.

43.2 NATIONAL AMBIENT AIR QUALITY STANDARDS (NAAQS) 2003-04 (Concld.)

Pollutant	*Time Weighted Average*	*CONCENTRATION IN AMBIENT AIR*			
		Industrial Area	*Residential Rural & Other Areas*	*Sensitive Area*	*Method of Measurement*
Lead (Pb)	Annual Average * 24 Hours **	1.0 μg/m³ 1.5 μg/m³	0.75 μg/m³ 1.0 μg/m³	0.50 μg/m³ 0.75 μg/m³	AAS Method after sampling using EPM 2000 or equivalent filter paper
Carbon-Monoxide (CO)	8 Hours * 1 Hour	5000 mg/m³ 10000 mg/m³	2000 mg/m³ 4000mg/ m³	1000 mg/m³ 2000 mg/m³	Non dispersive Infrared Spectroscopy

SPM : Suspended Particulate Matter

Note:

* Annual Arithmetic Mean of minimum 104 measurements in a year taken twice a week 24 hourly at uniform interval.

** 24 hourly /8 hourly values should be met 98% of the time in a year. However 2% of the time, it may exceed but not on consecutive days.

Source: Tamil Nadu Pollution Control Board, Chennai-32.

43.3 STATE OF AMBIENT AIR QUALITY IN MAJOR CITIES OF TAMIL NADU 2003-04 (ANNUAL AVERAGE)

(Unit 10^0 grams per cubic metre)

City	*SO2*	*NO_x*	*NH_3*	*H_2S*	*SPM*	*RSPM*
Chennai:						
1. Industrial	24	32	--	--	163	90
2. Industrial	22	34	--	--	214	109
3. Mixed	20	32	--	--	151	95
Madurai:						
1. Industrial	22	29	--	--	163	72
2. Mixed	9	31	--	--	416	154
3. Residential	8	25	--	--	135	60
Coimbatore:						
1. Mixed	10	51	--	--	108	43
2. Residential	10	46	--	--	111	46
3. Industrial	13	56	--	--	151	62
Salem:						
1. Mixed	8	37	--	--	66	28
Thoothukudi:						
1. Industrial	20	22	--	--	35	29
2. Mixed	19	20	--	--	41	34
3. Industrial	20	19	--	--	38	30

Source: Tamil Nadu Pollution Control Board, Chennai-32.

Contd.

43.3 (A) STATE OF AMBIENT AIR QUALITY IN CHENNAI - 2003-04

Station	SO2 $\mu g/m^3$	NO_x $\mu g/m^3$	RDS $\mu g/m^3$	PM $\mu g/m^3$	Pb $\mu g/m^3$	CO $\mu g/m^3$
1. T. Nagar *	6.4	24.2	86	233	0.05	-
2. Vallalar Nagar *	6.8	29.2	94	211	0.03	-
3. Anna Nagar	4.8	14.1	64	94	0.04	-
4. Adayar	3.8	10.0	41	61	0.01	-
5. Kilpauk *	6.8	25.2	108	237	0.05	-

* Traffic intersection areas

Source: Tamil Nadu Pollution Control Board, Chennai-32.

43.4 AMBIENT NOISE STANDARDS AS PRESCRIBED BY POLLUTION CONTROL BOARD 2003-04

Area	L_{eq} dB (A)	
	Day Time * dB (A)	Night Time ** dB (A)
Industrial Area	75	70
Commercial Area	65	55
Residential Area	55	45
Silence Zone	50	40

* Day Time : 06.00 Hours to 22.00 Hours (16 Hours)
** Night Time : 22.00 Hours to 06.00 Hours (09 Hours)

Source: Tamil Nadu Pollution Control Board, Chennai-32.

43.5 EMISSION LIMITS FOR DIESEL-DRIVEN VEHICLES - 2003-04

Test	Light Absorption Co-efficient 1/m	Maximum Smoke Density	
		Bosch Units	Hartridge Units
Full load at a speed of 60 to 70 per cent of maximum engine rated speed specified by the manufacturer	3.1	5.2	75
Free Acceleration	2.45	--	65

Source: Tamil Nadu Pollution Control Board, Chennai-32.

43.6 EMISSION LIMITS FOR PETROL-DRIVEN VEHICLES 2003-04

Categories of Vehicles	*No. of Vehicles Monitored*	*No. of Vehicles Meeting CO standards*	*Percentage of Vehicles Meeting CO standards*
Chennai City:			
Three Wheeler Auto	956	948	99%

Source: Tamil Nadu Pollution Control Board, Chennai-32.

43.7 NATIONAL AMBIENT AIR QUALITY MONITORING, CHENNAI 2003-04

Place	*Annual Mean Concentrations of Air Pollutants µg/m³*					
	Industrial			Residential/ Mixed		
	SO_2	NO_x	SPM	SO_2	NO_x	SPM
Chennai	L	L	M	L	M	H
Madurai	L	L	L	L	L	C
Coimbatore	L	M	L	L	M	M
Salem	-	-	-	L	M	L
Thoothukudi	L	L	L	L	L	L

L: Low M: Moderate H: High C: Critical

Source: Tamil Nadu Pollution Control Board, Chennai-32.

43.8 SUMMARY STATUS OF POLLUTION CONTROL IN 17 CATEGORIES OF INDUSTRIES IN TAMILNADU 2003-04

(As on 31-03-2003)

Category		*Total No. of Units*	*Status (No. of Units)*		
			Closed	C #	Defaulter # #
1.	Aluminium	1	--	1	--
2.	Caustic Soda	3	--	3	--
3.	Cement	16	--	16	--
4.	Copper	1	--	1	--
5.	Distillery	15	1	14	--
6.	Dyes and Dying Industries	1	--	1	--
7.	Fertilizer	7	--	7	--
8.	Iron and Steel	1	--	1	--
9.	Leather	62	--	62	--
10.	Pesticide	1	--	1	--
11.	Petrochemicals	5	--	5	--
12.	Pharmaceuticals	16	--	16	--
13.	Pulp and paper	5	--	5	--
14.	Refnery	3	--	3	--
15.	Sugar	38	--	38	--
16.	TPP	16	--	16	--
17.	Zinc	0	--	0	--
	Total	191	1	190	--

\# Having adequate facilities to comply with the standards

\# # Not having adequate facilities to comply with the standards

Source: Tamil Nadu Pollution Control Board, Chennai-32.

43.9 ANALYTICAL OUTPUT (WATER) OF TAMIL NADU POLLUTION CONTROL BOARD LABORATORIES

Year	*Trade Effluents (Received / Analysed)*
1993-94	12177
1994-95	12474
1995-96	13483
1996-97	13904
1997-98	17136
1998-99	19212
1999-00	17269
2000-01	17646
2001-02	15489
2002-03	17385

Source: Tamil Nadu Pollution Control Board, Chennai-32.

43.10 NUMBER OF INDUSTRIES VISITED FOR AIR SURVEY AND NUMBER OF AAQS/SM SAMPLES COLLECTED

Period of Monitoring	*No. of Industries*	*Number of Samples Collected*	
		AAQS	SM
1994-95	272	1478	451
1995-96	284	1521	448
1996-97	376	2027	572
1997-98	427	2213	590
1998-99	412	2290	584
1999-00	466	2594	631
2000-01	466	2459	671
2001-02	574	3113	1098
2002-03	606	3375	1305

Source: Tamil Nadu Pollution Control Board, Chennai-32.

43.11 NUMBER OF VEHICLES TESTED AND EMISSION LEVEL RECORDED DURING 2003-04

Station	Diesel		
	Total Vehicles	Within the limit	Exceeding the limit
Chennai	29242	22229	7013
Chengalpattu	3389	1747	1642
Kancheepuram	-----------------Station Closed from 14-04-2002-----------------		
Udhagamandalam	3069	2160	909
Kattery	1799	966	833
Dindigul	3500	2502	998
Palani	2233	712	1521
Total	43232	30316	12916

Contd.

Station	Petrol		
	Total Vehicles	Within the limit	Exceeding the limit
Chennai	956	948	8
Chengalpattu	1112	1056	56
Kancheepuram	-----------------Station Closed from 14-04-2002-----------------		
Udhagamandalam	2145	2104	41
Kattery	1117	1082	35
Dindigul	1952	1938	14
Palani	984	848	136
Total	8266	7976	290

Contd.

Station	Total (Diesel + Petrol)		
	Total Vehicles	Within the limit	Exceeding the limit
Chennai	30198	23177	7021
Chengalpattu	4501	2803	1698
Kancheepuram	-----------------Station Closed from 14-04-2002-----------------		
Udhagamandalam	5214	4264	950
Kattery	2916	2048	868
Dindigul	5452	4440	1012
Palani	3217	1560	1657
Total	51498	38292	13206

Source: Tamil Nadu Pollution Control Board, Chennai-32.

PART E

PART E

SELECT SOCIO-ECONOMIC INDICATORS FOR ALL STATES AND INDIA

States	Area (Sq.km)	Population	Density (Population per Sq.km)	Sex Ratio (Females per 1000 Males) 2001
1	2	3	4	5
1. Andhra Pradesh	275045	76210007	242	978
2. Arunachal Pradesh	83743	1097968	N.A.	893
3. Assam	78438	26655528	286	935
4. Bihar	94163	82998509	497	990
5. Chatisgarh	135191	20833803	N.A.	777
6. Goa	3702	1347668	N.A.	961
7. Gujarat	196024	50671017	211	920
8. Haryana	44212	21144564	372	861
9. Himachal Pradesh	55673	6077900	93	968
10. Jammu & Kashmir	222236	10143700	N.A.	892
11. Jharkhand	79714	26945829	N.A.	941
12. Karnataka	191791	52850562	235	965
13. Kerala	38863	31841374	749	1058
14. Madhya Pradesh	308245	60348023	149	919
15. Maharashtra	307713	96878627	257	922
16. Manipur *	22327	2166788	N.A.	978
17. Meghalaya	22429	2318822	N.A.	972
18. Mizoram	21081	888573	N.A.	935
19. Nagaland	16579	1990036	N.A.	900
20. Orissa	155707	36804660	203	972
21. Punjab	50362	24358999	403	876
22. Rajasthan	342239	56507188	129	921
23. Sikkim	7096	540851	N.A.	875
24. Tamil Nadu	130058	62405679	429	987
25. Tripura	10486	3199203	N.A.	948
26. Uttar Pradesh	240928	166197921	473	898
27. Uttaranjal	53483	8489349	N.A.	962
28. West Bengal	88752	80176197	767	934
ALL INDIA	3287240	1028610328	274	933

* Excludes Mao-maram, Paomata and Purul sub-divisions of Senapati district of Manipur

N.A. – Not Available

Contd.

SELECT SOCIO-ECONOMIC INDICATORS FOR ALL STATES AND INDIA (Contd.)

States	Decennial growth of Popula-tion 2001	Population 2001 (P)		Increase in Urban population (%) 1991-01*
		Rural	Urban	
1	6	7	8	9
1. Andhra Pradesh	76210007	55401067	20808940	14.5
2. Arunachal Pradesh	1097968	870087	227881	100.0
3. Assam	26655528	23216288	3439240	36.0
4. Bihar	82998509	74316709	8681800	23.6
5. Chatisgarh	20833803	16648056	4185747	--
6. Goa	1347668	677091	670577	40.0
7. Gujarat	50671017	31740767	18930250	33.0
8. Haryana	21144564	15029260	6115304	48.8
9. Himachal Pradesh	6077900	5482319	595581	50.0
10. Jammu & Kashmir	1014700	7627062	2516638	38.9
11. Jharkhand	26945829	20952088	5993741	--
12. Karnataka	52850562	34889033	17961529	28.8
13. Kerala	31841374	23574449	8266925	7.8
14. Madhya Pradesh	60348023	44380878	15967145	5.2
15. Maharashtra	96878627	55777647	41100980	34.4
16. Manipur	2388634	1818224	570410	20.0
17. Meghalaya	2318822	1864711	454111	66.7
18. Mizoram	888573	447567	441006	33.3
19. Nagaland	1988636	1635815	352821	100.0
20. Orissa	36804660	31287422	5517238	31.0
21. Punjab	24358999	16096488	8262511	36.7
22. Rajasthan	56507188	43292813	13214375	30.7
23. Sikkim	540851	480981	59870	--
24. Tamil Nadu	62405679	34921681	27489998	42.4
25. Tripura	3199203	2653453	545750	25.0
26. Uttar Pradesh	166197921	131658339	34539582	25.0
27. Uttaranjal	8489349	6310275	2179074	--
28. West Bengal	80176197	57748946	22427251	20.3
ALL INDIA	1028830774	742706609	286124165	31.2

* Official Projection and not census estimate

Contd.

SELECT SOCIO-ECONOMIC INDICATORS FOR ALL STATES AND INDIA (Contd.)

States	Ratio of Urban population (%) 2001 census (P)	Scheduled Caste population as percent-age of total population, 2001	Scheduled Tribe population as percent-age of total population, 2001	Projected population (Mn.) 2006
1	10	11	12	13
1. Andhra Pradesh	27.08	16.2	6.6	80.6
2. Arunachal Pradesh	20.41	0.6	64.2	N.A.
3. Assam	12.42	6.9	12.4	28.4
4. Bihar	10.47	15.7	0.9	111.1
5. Chatisgarh	20.08	11.6	31.8	N.A.
6. Goa	49.77	1.8	0.0	1.9
7. Gujarat	37.35	7.1	14.8	52.5
8. Haryana	29.00	19.3	0.0	21.7
9. Himachal Pradesh	9.79	24.7	4.0	7.5
10. Jammu & Kashmir	24.88	7.6	10.9	11.1
11. Jharkhand	22.25	11.8	26.3	N.A.
12. Karnataka	33.98	16.2	6.6	56.2
13. Kerala	25.97	9.8	1.1	34.2
14. Madhya Pradesh	26.67	15.2	20.3	88.6
15. Maharashtra	42.40	10.2	8.9	97.3
16. Manipur	23.88	2.8	34.2	2.9
17. Meghalaya	19.63	0.5	85.9	2.8
18. Mizoram	49.50	0.0	94.5	N.A.
19. Nagaland	17.74	0.0	89.1	1.9
20. Orissa	14.97	16.5	22.1	37.8
21. Punjab	33.95	28.9	0.0	25.3
22. Rajasthan	23.38	17.2	12.6	59.6
23. Sikkim	11.10	5.0	20.6	N.A.
24. Tamil Nadu	43.86	19.0	1.0	65.0
25. Tripura	17.02	17.4	31.1	4.4
26. Uttar Pradesh	20.78	21.1	0.1	194.1
27. Uttaranjal	25.59	17.9	3.0	N.A.
28. West Bengal	28.03	23.0	5.5	85.4
ALL INDIA	27.78	16.2	8.2	1094.1

Contd.

SELECT SOCIO-ECONOMIC INDICATORS FOR ALL STATES AND INDIA (Contd.)

States	Projected Population (Mn.) 2011	Projected Population (Mn.) 2016	Birth Rate (per '000) 2001	Death Rate (per '000) 2001
1	14	15	16	17
1. Andhra Pradesh	84.8	88.6	21.0	8.2
2. Arunachal Pradesh	N.A.	N.A.	22.2	5.7
3. Assam	30.5	32.5	27.0	9.6
4. Bihar	121.3	132.3	31.2	8.2
5. Chatisgarh	N.A.	N.A.	26.5	8.8
6. Goa	2.0	2.1	14.2	7.7
7. Gujarat	56.1	59.3	25.0	7.8
8. Haryana	23.4	25.2	26.8	7.6
9. Himachal Pradesh	7.9	7.9	21.2	7.1
10. Jammu & Kashmir	11.6	11.4	20.2	6.1
11. Jharkhand	N.A.	N.A.	26.2	8.8
12. Karnataka	59.6	62.8	22.2	7.6
13. Kerala	35.6	36.9	17.3	6.6
14. Madhya Pradesh	96.6	105.2	31.0	10.1
15. Maharashtra	102.6	107.8	20.7	7.5
16. Manipur	3.2	3.3	18.3	5.2
17. Meghalaya	3.1	3.2	28.3	9.0
18. Mizoram	N.A.	N.A.	15.6	4.4
19. Nagaland	2.2	2.3	-	-
20. Orissa	39.5	41.0	23.5	10.4
21. Punjab	26.7	28.0	21.2	7.0
22. Rajasthan	65.3	71.4	31.1	8.0
23. Sikkim	N.A.	N.A.	21.6	5.1
24. Tamil Nadu	67.6	69.9	19.1	7.7
25. Tripura	4.8	5.0	16.1	5.6
26. Uttar Pradesh	217.1	242.9	32.1	10.1
27. Uttaranjal	N.A.	N.A.	18.5	7.8
28. West Bengal	90.8	96.2	20.6	7.0
ALL INDIA	1178.9	1263.5	25.4	8.4

* Excluding Nagaland (Rural) due to non-receipt.

Contd.

SELECT SOCIO-ECONOMIC INDICATORS FOR ALL STATES AND INDIA (Contd.)

States	Infant Mortality Rate (per '000) 2001	Literacy Rate 2001		
		Persons	Male	Female
1	18	19	20	21
1. Andhra Pradesh	66	60.5	70.3	50.4
2. Arunachal Pradesh	39	54.3	63.8	43.5
3. Assam	74	63.3	71.3	54.6
4. Bihar	62	47.0	59.7	33.1
5. Chatisgarh	77	64.7	77.4	51.9
6. Goa	19	82.0	88.4	75.4
7. Gujarat	60	69.1	79.7	57.8
8. Haryana	66	67.9	78.5	55.7
9. Himachal Pradesh	54	76.5	85.3	67.4
10. Jammu & Kashmir	48	55.5	66.6	43.0
11. Jharkhand	62	53.6	67.3	38.9
12. Karnataka	58	66.6	76.1	56.9
13. Kerala	11	90.9	94.2	87.7
14. Madhya Pradesh	86	63.7	76.1	50.3
15. Maharashtra	45	76.9	86.0	67.0
16. Manipur	20	70.5	80.3	60.5
17. Meghalaya	56	62.6	65.4	59.6
18. Mizoram	19	88.8	90.7	86.7
19. Nagaland	-	66.6	71.2	61.5
20. Orissa	91	63.1	75.3	50.5
21. Punjab	52	69.7	75.2	63.4
22. Rajasthan	80	60.4	75.7	43.9
23. Sikkim	42	68.8	76.0	60.4
24. Tamil Nadu	49	73.5	82.4	64.4
25. Tripura	39	73.2	81.0	64.9
26. Uttar Pradesh	83	56.3	68.8	42.2
27. Uttaranjal	48	71.6	83.3	59.6
28. West Bengal	51	68.6	77.0	59.6
ALL INDIA	66	64.8	75.3	53.7

Contd.

SELECT SOCIO-ECONOMIC INDICATORS FOR ALL STATES AND INDIA (Contd.)

States	Literacy Rate – 1998		Area under Food Grains (Rice) 2002-03 ('000' Hec)	Production of Rice 2002-03 ('000' Tonne)
	Rural	Urban		
1	22	23	24	25
1. Andhra Pradesh	48	76	2745	7195
2. Arunachal Pradesh	55	82	125	153
3. Assam	78	92	2541	3738
4. Bihar	44	68	3591	4978
5. Chatisgarh	N.A.	N.A.	3639	2554
6. Goa	82	96	50	135
7. Gujarat	64	83	481	596
8. Haryana	59	81	906	2468
9. Himachal Pradesh	71	92	83	86
10. Jammu & Kashmir	57	69	236	421
11. Jharkhand	N.A.	N.A.	1519	2172
12. Karnataka	56	77	1154	2237
13. Kerala	91	95	314	700
14. Madhya Pradesh	49	75	1452	900
15. Maharashtra	65	87	1525	1849
16. Manipur	79	85	159	378
17. Meghalaya	85	95	106	182
18. Mizoram	91	99	57	109
19. Nagaland	85	82	151	225
20. Orissa	53	82	4274	3244
21. Punjab	64	80	2530	8880
22. Rajasthan	44	78	84	68
23. Sikkim	74	83	16	22
24. Tamil Nadu	65	84	1704	5709
25. Tripura	82	92	240	543
26. Uttar Pradesh	50	70	4417	8109
27. Uttaranjal	N.A.	N.A.	283	483
28. West Bengal	67	85	5842	14389
ALL INDIA	57	80	40279	72653

Contd.

SELECT SOCIO-ECONOMIC INDICATORS FOR ALL STATES AND INDIA (Contd.)

States	Average Yield of Rice 2002-03 (Qtls. Per Hec.)	Total Forest Area 2001 (Sq.Kms)	Total Livestock 1997 ('000' Numbers)	Poultry - 1997 ('000' Numbers)
1	26	27	28	29
1. Andhra Pradesh	26.2	44637	36009	63396
2. Arunachal Pradesh	12.2	68045	1038	1292
3. Assam	14.7	27714	12720	18210
4. Bihar	13.9	5720	53742	19890
5. Chatisgarh	7.0	56448	13543	6771
6. Goa	26.9	2095	247	790
7. Gujarat	12.4	15152	19930	7236
8. Haryana	27.2	1754	10412	9225
9. Himachal Pradesh	10.3	14360	5224	865
10. Jammu & Kashmir	17.8	21237	9228	5557
11. Jharkhand	14.3	22637	-	-
12. Karnataka	19.4	36991	28526	21399
13. Kerala	22.3	15560	4292	18397
14. Madhya Pradesh	6.2	77265	33768	7261
15. Maharashtra	12.1	47482	39630	35392
16. Manipur	23.8	16926	1051	3055
17. Meghalaya	17.2	15584	1424	2152
18. Mizoram	19.1	17494	222	1307
19. Nagaland	14.9	13345	1188	2444
20. Orissa	7.6	48838	23338	18435
21. Punjab	35.1	2432	9858	11022
22. Rajasthan	8.1	16367	54655	4406
23. Sikkim	14.4	3193	273	221
24. Tamil Nadu	33.5	21482	24126	36511
25. Tripura	22.7	7065	2104	3595
26. Uttar Pradesh	18.4	23938	56414	12116
27. Uttaranjal	17.1	13746	4586	971
28. West Bengal	24.6	10693	36997	33309
ALL INDIA	18.0	675538	485385	347611

Contd.

SELECT SOCIO-ECONOMIC INDICATORS FOR ALL STATES AND INDIA (Contd.)

States	Production of Milk 2001-02 ('000' Tonne)	Productio n of Egg 2001-02 (Nos. in Crores)	Percentage of main workers to total population 2001	Annual Survey of Industries (Factory Sector) No. of Factories 2001-02
1	30	31	32	33
1. Andhra Pradesh	5814	1331.5	38.1	14029
2. Arunachal Pradesh	42	0.9	-	-
3. Assam	682	50.7	26.6	1435
4. Bihar	2664	74.2	25.4	1535
5. Chatisgarh	800	75.0	-	1275
6. Goa	45	11.5	-	524
7. Gujarat	5862	37.0	33.7	14090
8. Haryana	4977	108.5	29.6	4448
9. Himachal Pradesh	756	8.2	23.4	507
10. Jammu & Kashmir	1088	57.0	25.2	356
11. Jharkhand	1162	61.5	-	1500
12. Karnataka	4747	202.7	36.7	7010
13. Kerala	2718	200.1	25.9	4853
14. Madhya Pradesh	5283	61.1	31.7	3221
15. Maharashtra	6094	319.4	36.9	18528
16. Manipur	68	7.2	-	59
17. Meghalaya	66	7.5	-	30
18. Mizoram	14	2.9	-	-
19. Nagaland	57	5.4	-	129
20. Orissa	929	83.7	26.1	1665
21. Punjab	8375	334.6	32.2	7137
22. Rajasthan	7758	60.2	30.9	5112
23. Sikkim	35	1.0	-	-
24. Tamil Nadu	4988	422.4	38.1	20601
25. Tripura	88	8.5	-	239
26. Uttar Pradesh	14648	80.6	23.7	9635
27. Uttaranjal	1066	8.9	-	744
28. West Bengal	3515	271.0	28.8	6091
ALL INDIA	84754	3906.9	30.6	128549

Contd.

SELECT SOCIO-ECONOMIC INDICATORS FOR ALL STATES AND INDIA (Contd.)

States	No. of Workers (2001-02)	No. of Reporting Mines (All Minerals) 2002-03	Value of all Minerals $ (Rs.'000') 2002-03	Total applicants on Live Register - ('000' Nos.) 2001
1	34	35	36	37
1. Andhra Pradesh	763892	391	55476387	3158.2
2. Arunachal Pradesh	-	-	415503	22.1
3. Assam	92474	10	30323068	1486.6
4. Bihar	49190	7	9687254	1782.0
5. Chatisgarh	65894	123	39522627	794.4
6. Goa	21255	74	5023906	103.2
7. Gujarat	553704	412	51769558	1095.0
8. Haryana	217532	18	1477631	669.6
9. Himachal Pradesh	29788	31	835602	896.1
10. Jammu & Kashmir	18371	9	217465	163.7
11. Jharkhand	134317	283	46823097	1483.0
12. Karnataka	359199	199	10580363	2039.9
13. Kerala	262981	34	1603807	4407.2
14. Madhya Pradesh	191131	332	38554268	1814.5
15. Maharashtra	817305	139	28506851	4423.1
16. Manipur	695	-	2432	405.5
17. Meghalaya	870	2	2820596	38.4
18. Mizoram	-	-	922	84.6
19. Nagaland	2440	-	775	37.6
20. Orissa	99127	234	33560914	908.5
21. Punjab	278303	-	144056	536.7
22. Rajasthan	175566	443	24051942	758.5
23. Sikkim	-	2	5852	-
24. Tamil Nadu	925389	203	18321754	4925.5
25. Tripura	7839	-	818497	327.2
26. Uttar Pradesh	401676	24	23594530	1849.1
27. Uttaranjal	28704	-	68509	326.8
28. West Bengal	455812	113	23932590	6162.6
ALL INDIA	5957848	3108	635403509	41995.9

Contd.

SELECT SOCIO-ECONOMIC INDICATORS FOR ALL STATES AND INDIA (Contd.)

States	Percapita Consumption of Electricity (KWH) 2002-03	Rural Electrification 31.3.2003		No. of Students in Primary & Secondary Schools (per '000' population) 30.9.2000)
		Villages Electrified (Percentage)	Pumpsets energised ('000')	
1	38	39	40	41
1. Andhra Pradesh	673	26565	2249894	172
2. Arunachal Pradesh	-	2316	-	N.A.
3. Assam	160	19039	3675	232
4. Bihar	81	48048	277085	175
5. Chatisgarh	-	18321	90519	N.A.
6. Goa	-	360	7206	N.A.
7. Gujarat	1193	17940	764564	200
8. Haryana	997	6759	435537	165
9. Himachal Pradesh	599	16890	7389	218
10. Jammu & Kashmir	592	6300	9123	171
11. Jharkhand	-	-	-	N.A.
12. Karnataka	611	26767	1402209	202
13. Kerala	378	1384	417640	171
14. Madhya Pradesh	520	50400	1320923	265
15. Maharashtra	848	40351	2417075	207
16. Manipur	0	2007	45	N.A.
17. Meghalaya	336	2757	65	N.A.
18. Mizoram	-	691	-	N.A.
19. Nagaland	-	1216	176	N.A.
20. Orissa	470	37307	74625	187
21. Punjab	1227	12428	835651	152
22. Rajasthan	566	36885	678466	216
23. Sikkim	-	405	-	N.A.
24. Tamil Nadu	815	15822	1793948	175
25. Tripura	-	817	2757	N.A.
26. Uttar Pradesh	316	55230	835642	131
27. Uttaranjal	0	12863	17007	N.A.
28. West Bengal	366	31367	112322	180
ALL INDIA				172

Contd.

SELECT SOCIO-ECONOMIC INDICATORS FOR ALL STATES AND INDIA (Contd.)

States	State Domestic Product & Percapita Income at Current Prices		Total No. of Motor Vehicles Registered 2001-02 (in Nos.)	No. of Bank Offices March 2004 (All Scheduled Commercial Banks)
	Net Domestic Product 2000-01 * (Rs. in Crores)	Percapita Income 2000-01 * (in Rs.)		
1	42	43	44	45
1. Andhra Pradesh	124443	16373	4336004	5284
2. Arunachal Pradesh *	1591	14587	21144	67
3. Assam	30279@	11357@	595813	1221
4. Bihar	46056@	5466@	1024674	3569
5. Chatisgarh	-	-	948570	1039
6. Goa ©	6022	45105	366574	326
7. Gujarat	93601	19228	6007988	3668
8. Haryana $	47474	23742	1948853	1615
9. Himachal Pradesh	11536	18920	244294	788
10. Jammu & Kashmir	12423	12399	363868	841
11. Jharkhand	-	-	983803	1476
12. Karnataka	94635	180413	3635678	4834
13. Kerala	69602@	21310@	2315372	3404
14. Madhya Pradesh	64063	10803	3172947	3453
15. Maharashtra	227893	23726	7413571	6334
16. Manipur #	3205@	13213@	76881	77
17. Meghalaya	3667@	14510@	67076	180
18. Mizoram	-	-	33802	78
19. Nagaland	N.A.	N.A.	176778	69
20. Orissa	30795	8547	1214856	2240
21. Punjab	60890	25048	3103147	2641
22. Rajasthan	75198@	13116@	3196604	3350
23. Sikkim	891@	16143@	12965	49
24. Tamil Nadu	130917@	20975@	5658097	4757
25. Tripura	4580@	14348@	57428	179
26. Uttar Pradesh	159048	9721	405891	8213
27. Uttaranjal	-	-	5170942	868
28. West Bengal #	128387@	16072@	1689805	4464
ALL INDIA	N.A.	N.A.	58863027	83426

© LMV includes Motorcycles on hire also # Data relates to 1999-2000
$ Data relates to 2000-01
* Quick Estimates @ Advance Estimates 2001-2002

Contd.

SELECT SOCIO-ECONOMIC INDICATORS FOR ALL STATES AND INDIA (Contd.)

States	Deposit and Credit of All Scheduled Commercial Banks – March 2004		Percapita Credit-Deposit Ratio March 2003 * (%)	Population Below Poverty Line 1999-00
	Deposits (Rs. in Lakhs)	Credit (Rs. in Lakhs)		Total No. of Persons (Mn.)
1	46	47	48	49
1. Andhra Pradesh	84797	55992	66.03	15.8
2. Arunachal Pradesh	980	170	17.35	-
3. Assam	14970	4607	30.77	36.1
4. Bihar	36131	9244	25.58	42.6
5. Chatisgarh	14629	5816	39.76	-
6. Goa	10481	2282	21.77	4.4
7. Gujarat	84681	36681	43.32	14.1
8. Haryana	30940	14820	47.90	8.7
9. Himachal Pradesh	11147	3312	29.71	7.6
10. Jammu & Kashmir	14878	5834	39.21	3.5
11. Jharkhand	23854	6534	27.39	-
12. Karnataka	93046	58519	62.89	20.0
13. Kerala	66695	31548	47.30	12.7
14. Madhya Pradesh	44328	21147	47.70	37.4
15. Maharashtra	322551	262399	81.35	25.0
16. Manipur	820	238	29.02	28.5
17. Meghalaya	2676	987	36.88	-
18. Mizoram	675	259	38.37	-
19. Nagaland	1223	206	16.84	32.7
20. Orissa	22753	12345	54.26	47.2
21. Punjab	61975	26885	43.38	6.2
22. Rajasthan	38937	22288	57.24	15.3
23. Sikkim	1103	257	23.30	36.6
24. Tamil Nadu	98873	88622	89.63	21.1
25. Tripura	2321	591	25.46	34.4
26. Uttar Pradesh	119333	39634	33.21	31.2
27. Uttaranjal	17232	3516	20.40	-
28. West Bengal	97325	48003	49.32	27.0
ALL INDIA				26.1

Contd.

SELECT SOCIO-ECONOMIC INDICATORS FOR ALL STATES AND INDIA (Contd.)

States	Projected Poverty Ratios		
	2001-02	2006	2011-12
1	50	51	52
1. Andhra Pradesh	11.13	5.35	2.44
2. Arunachal Pradesh	N.A.	N.A.	N.A.
3. Assam	10.65	3.82	2.07
4. Bihar	27.46	14.08	6.52
5. Chatisgarh	N.A.	N.A.	N.A.
6. Goa	N.A.	N.A.	N.A.
7. Gujarat	9.05	3.94	1.28
8. Haryana	10.16	5.00	2.58
9. Himachal Pradesh	14.02	7.34	3.14
10. Jammu & Kashmir	N.A.	N.A.	N.A.
11. Jharkhand	N.A.	N.A.	N.A.
12. Karnataka	17.86	8.68	3.45
13. Kerala	11.35	4.76	1.38
14. Madhya Pradesh	21.97	12.75	6.81
15. Maharashtra	20.66	11.41	5.43
16. Manipur	N.A.	N.A.	N.A.
17. Meghalaya	N.A.	N.A.	N.A.
18. Mizoram	N.A.	N.A.	N.A.
19. Nagaland	N.A.	N.A.	N.A.
20. Orissa	22.93	10.76	4.63
21. Punjab	2.98	0.85	0.15
22. Rajasthan	10.85	4.70	1.52
23. Sikkim	N.A.	N.A.	N.A.
24. Tamil Nadu	18.11	8.96	3.59
25. Tripura	N.A.	N.A.	N.A.
26. Uttar Pradesh	21.91	12.88	6.92
27. Uttaranjal	N.A.	N.A.	N.A.
28. West Bengal	13.54	6.26	2.86
ALL INDIA	17.98	9.53	4.37

Contd.

SELECT SOCIO-ECONOMIC INDICATORS FOR ALL STATES AND INDIA (Contd.)

States	Budgetary Position 2002-03 (B.E)			
	Revenue Budget		Capital Budget	
	Revenue (Rs. in Crores)	Expenditure (Rs. In Crores)	Receipts (Rs. in Crores)	Disbursements (Rs. in Crores)
1	53	54	55	56
1. Andhra Pradesh	25675	28157	9678	7263
2. Arunachal Pradesh	1251	1030	193	339
3. Assam	7859	8636	1825	1858
4. Bihar	12016	13533	4556	2862
5. Chatisgarh	--	--	--	--
6. Goa	2296	2384	440	450
7. Gujarat	18349	24165	10174	5060
8. Haryana	8925	9981	2834	1980
9. Himachal Pradesh	3713	4899	2256	1115
10. Jammu & Kashmir	6497	6420	795	2086
11. Jharkhand	--	--	--	--
12. Karnataka	18799	21404	6845	4295
13. Kerala	11976	13893	4283	1467
14. Madhya Pradesh	14332	14326	3791	3814
15. Maharashtra	35750	40152	10756	5326
16. Manipur	1324	1367	598	643
17. Meghalaya	1510	1443	333	396
18. Mizoram	1037	1021	184	203
19. Nagaland	1605	1515	387	447
20. Orissa	9603	11358	4562	2807
21. Punjab	12946	15964	5780	3214
22. Rajasthan	14363	18214	6773	4206
23. Sikkim	1940	1709	76	287
24. Tamil Nadu	21318	26862	8870	3327
25. Tripura	2037	1941	657	792
26. Uttar Pradesh	31371	36647	12450	7358
27. Uttaranjal	--	--	--	--
28. West Bengal	17905	25696	13270	5334
ALL INDIA	3069431	355166	118812	75768

Contd.

SELECT SOCIO-ECONOMIC INDICATORS FOR ALL STATES AND INDIA (Contd.)

States	No. of Newspapers and Periodicals 2002-03	Total Home Viewers of T.V. Urban (in Million)	Total Home Viewers of T.V. Rural (in Million)	Total Home Viewers of T.V. (in Million)	Total Cognisable Crime (I.P.C.) reported during the year 2001 *
1	57	58	59	60	61
1. Andhra Pradesh	2651	22.03	24.05	46.08	130089
2. Arunachal Pradesh	11	N.A.	N.A.	N.A.	2342
3. Assam	449	@ 5.83	@ 5.55	@ 11.38	36877
4. Bihar	1538	4.19	6.24	10.43	88432
5. Chatisgarh	385	3.15	4.10	7.25	38460
6. Goa	94	0.66	0.27	0.9	2341
7. Gujarat	2492	15.64	7.80	23.44	103419
8. Haryana	1095	5.25	8.91	14.16	38759
9. Himachal Pradesh	193	0.50	3.26	3.76	11499
10. Jammu & Kashmir	433	1.57*	1.78*	3.35*	19505
11. Jharkhand	205	2.89	1.76	4.65	25447
12. Karnataka	2854	15.21	12.14	27.35	109098
13. Kerala	1944	6.81	11.16	17.97	103847
14. Madhya Pradesh	3832	12.17	10.93	23.10	181741
15. Maharashtra	6415	40.20	22.35	62.55	171233
16. Manipur	149	N.A.	N.A.	N.A.	2489
17. Meghalaya	76	N.A.	N.A.	N.A.	1687
18. Mizoram	132	N.A.	N.A.	N.A.	2246
19. Nagaland	16	N.A.	N.A.	N.A.	1234
20. Orissa	997	3.98	5.47	9.45	46661
21. Punjab	1271	7.09	9.55	16.64	27774
22. Rajasthan	3488	9.13	9.55	18.68	155185
23. Sikkim	31	0.05*	0.12*	0.17*	444
24. Tamil Nadu	3093	21.54	21.43	42.97	154801
25. Tripura	109	N.A.	N.A.	N.A.	2801
26. Uttar Pradesh	9071	18.53	23.43	41.96	178129
27. Uttaranjal	831	1.17	1.12	2.29	8073
28. West Bengal	3906	17.80	13.89	31.69	61563
ALL INDIA	55780	229.25	207.03	436.30	1769308

* These figures are based on 2001 Census enumeration.
@ Data relates to Assam & N.E. * Includes pending cases from previous years also

Contd.

SELECT SOCIO-ECONOMIC INDICATORS FOR ALL STATES AND INDIA (Contd.)

States	*Actual Strength of Police Force (Civil) 2001*	*Actual Strength of Police Force (Armed) 2001*	*No. of Policemen per 100 Sq.km of Area 2001*
1	*62*	*63*	*64*
1. Andhra Pradesh	65336	12510	28.3
2. Arunachal Pradesh	3166	2232	6.4
3. Assam	29382	23963	68.0
4. Bihar	45031	373	48.2
5. Chatisgarh	10909	1303	9.0
6. Goa	3074	583	98.8
7. Gujarat	48747	11591	30.8
8. Haryana	27387	4420	71.9
9. Himachal Pradesh	8457	3673	21.8
10. Jammu & Kashmir	40278	18759	58.2
11. Jharkhand	-	-	-
12. Karnataka	49354	1020	26.3
13. Kerala	35666	7846	112.0
14. Madhya Pradesh	69246	28057	31.6
15. Maharashtra	118076	13385	42.7
16. Manipur	5075	9472	65.2
17. Meghalaya	5745	2699	37.6
18. Mizoram	2686	3690	30.2
19. Nagaland	4987	6596	69.9
20. Orissa	26601	8285	22.4
21. Punjab	51715	16527	135.5
22. Rajasthan	51805	11582	18.5
23. Sikkim	2776	1274	57.1
24. Tamil Nadu	69517	10728	61.7
25. Tripura	8130	6761	142.0
26. Uttar Pradesh	123050	33183	64.8
27. Uttaranjal	9531	2666	22.8
28. West Bengal	61579	21887	94.0
ALL INDIA	1030969	277041	41.3

Contd.

SELECT SOCIO-ECONOMIC INDICATORS FOR ALL STATES AND INDIA (Concld.)

States	No. of Policemen per '1000 of Population 2001	No. of I.P.C. Cases per Civil Policeman 2001
1	65	66
1. Andhra Pradesh	1.0	2.6
2. Arunachal Pradesh	4.9	1.0
3. Assam	2.0	2.6
4. Bihar	0.5	3.2
5. Chatisgarh	0.6	3.8
6. Goa	2.7	1.0
7. Gujarat	1.2	2.3
8. Haryana	1.5	1.6
9. Himachal Pradesh	2.0	1.7
10. Jammu & Kashmir	5.9	0.7
11. Jharkhand	-	-
12. Karnataka	1.0	2.8
13. Kerala	1.4	3.5
14. Madhya Pradesh	1.6	2.7
15. Maharashtra	1.4	1.8
16. Manipur	6.1	1.5
17. Meghalaya	3.7	0.7
18. Mizoram	7.2	1.0
19. Nagaland	5.8	0.5
20. Orissa	1.0	2.3
21. Punjab	2.8	0.7
22. Rajasthan	1.1	3.1
23. Sikkim	7.5	0.2
24. Tamil Nadu	1.3	2.7
25. Tripura	4.7	0.5
26. Uttar Pradesh	0.9	1.6
27. Uttaranjal	1.4	1.0
28. West Bengal	1.0	1.7
ALL INDIA	1.3	2.2

Source: Statistical Abstract of India 2003
T.N.E.B. Statistics at a glance 2003-04.
Doordarshan India 2003.
Banking Statistics Quarterly Handout, March 2004.
Statistical Outline of India 2002-03 (TCS)

APPENDIX

METRIC SYSTEM OF WEIGHTS AND MEASURES

TABLE A

LINEAR MEASURE

10 Millimetres	=	1 Centimentre	=	0.3937 inch
10 Centimetres	=	1 Decimetre	=	3.937 inches
10 Decimetres	=	1 Metre	=	39.37 inches or 3.28 Feet
10 Metres	=	1 Decametre	=	393.7 inches
10 Decametres	=	1 Hectometre	=	328 feet 1 inch
10 Hectometres	=	1 Kilometre	=	0.621 mile
10 Kilometres	=	1 Myriametre	=	6.21 miles

WEIGHTS

10 Milligrams	=	1 Centigram	=	0.1543 grain
10 Centigrams	=	1 Decigram	=	1.5432 grains
10 Decigrams	=	1 Gram	=	15.432 grains
10 Grams	=	1 Decagram	=	0.3527 ounce
10 Decagrams	=	1 Hectogram	=	3.5274 ounces
10 Hectograms	=	1 Kilogram	=	2.2046 pounds
10 Kilograms	=	1 Myriagram	=	22.046 pounds
10 Myriagrams	=	1 Quintal	=	220.46 pounds
10 Quintals	=	1 Metric ton	=	2204.6 pounds

CAPACITY MEASURE

10 Millilitres	=	1 Centilitre	=	0.338 fluid ounce
10 Centilitres	=	1 Decilitre	=	3.38 fluid ounces
10 Decilitres	=	1 Litre	=	1.0567 liquid quarts or 0.9081dry quart
10 Litres	=	1 Decalitre	=	2.64 gallons or 0.284 bushel
10 Decalitres	=	1 Hectolitre	=	26.418 gallons or 2.838 bushels
10 Hectolitres	=	1 Kilolitre	=	264.18 gallons or 35.315 Cubic feet

SQUARE MEASURE

100 Sq. Millimetres	=	1 Sq.Centimetre	=	0.15499 inch
100 Sq. Centimetres	=	1 Sq. Decimetre	=	15.499 inches
100 Sq. Decimetres	=	1 Sq. Metre	=	1549.9 Sq. inches or 1.196 Sq. Yards
100 Sq. Metres	=	1 Decametre	=	119.6 Sq. Yards
100 Sq. Decametres	=	1 Sq. Hectometre	=	2.471 acres
100 Sq. Hecto metres	=	1 Kilometre	=	0.386 Sq. Mile

VOLUME MEASURE

1000 Cubic Millimetres	=	1 Cubic Centimetre	=	.06102 Cubic inch
1000 Cubic Centimetres	=	1 Cubic Decimetre	=	61.02 Cubic inches
1000 Cubic Decimetres	=	1 Cubic Metre	=	35.314 Cubic feet

(The Unit is called a ***"Stere"*** in measuring fire wood)

TABLE B

EASY CONVERSIONS

Metres into Yards	Add one-tenth.
Yards into Metres	Deduct one-tenth.
Kilometres into Miles	Multiply by 5 and divide by 8.
Miles into Kilometres	Multiply by 8 and divide by 5.
Litres into Pints	Multiply by 7 and divide by 4.
Pints into Litres	Multiply by 4 and divide by 7.
Litres into Gallons	Multiply by 2 and divide by 9.
Gallons into Litres	Multiply by 9 and divide by 2.
Kilograms into Pounds	Divide by 9 and multiply by 20.

TABLE C

SPEED

Miles/hr	20	30	40	50	60	70	80
Km/hr	32	48	64	80	96	112	128

TEMPERATURE

Celsius	-5	0	5	10	20	30	36.9	40	50
Fahrenheit	23	32	41	50	68	86	98.4	104	122

TYRE PRESSURE

Ib/Sq.in	22	24	26	28	30	32	34
Kg.Sq.Cm.	1.55	1.69	1.83	1.97	2.11	2.25	2.39

FUEL CONSUMPTION

Miles/gal	10	20	30	40	50
Litres/100km	28.3	14.2	9.5	7.1	5.6

TABLE D

PAPER SIZES

A Size	Mm	Inches
A0	841 x 1189	33 1/8 x 46 3/4
A1	594 x 841	23 3/8 x 33 1/8
A2	420 x 594	16 1/2 x 23 3/8
A3	297 x 420	11 3/4 x 16 1/2
A4	210 x 297	8 1/4 x 11 3/4
A5	148 x 210	5 7/8 x 8 1/4
A6	105 x 148	4 1/8 x 5 7/8
A7	74 x 105	2 7/8 x 4 1/8
A8	52 x 74	2 1/16 x 2 7/8
A9	37 x 52	1 1/2 x 2 1/16
A10	26 x 37	1 x 1 1/2

TABLE E
RECOGNISED ABBREVIATIONS

Millimetre	mm.
Centimetre	cm.
Metre	m.
Kilometre	Km.
Gram	g.
Kilogram	Kg.
Quintal	q.
Tonne	t.
Millilitre	ml.
Litre	i.
Kilolitre	kl.
Square Metre	Sq.m.
Cubic Metre	Cu.m.
Kilo Watt	KW.
Meha Watt	MW.
Million Units	MU.

<u>ERRATA OF STATISTICAL HAND BOOK OF TAMIL NADU – 2004</u>

Sl.No.	Page.No	Table / Item No.	Sl. No. / Heading	Column. No	For	Read
(1)	(2)	(3)	(4)	(5)	(6)	(7)
1	14	17	Route Length	3	4176.63	4015.86
2	14	17	Metre Gauge	2	2105.61	1954.67
3	14	17	Track Length	3	6286.22	6093.23
4	14	17	Broad Gauge	2	3870.63	3885.53
5	14	17	Metre Gauge	2	2409.59	2207.70
6	14	17	Railway Stations (In Nos)	3	543	528
7	14	17	Broad Gauge	2	242	294
8	14	17	Metre Gauge	2	234	183
9	14	17	BG & MG Combined	2	67	51
10	25	7	-	-	-	1991 Census
11	25	8	-	-	-	1991 Census
12	40	1.6	Column	-	Col . 2 / 3 / 4 / 5	Col . 6 / 7 / 8 / 9
13	43	2.1	Sub-Heading	6	Bith	Birth
14	45	2.1Concld	State Total	14 to 19	62319238, 1101376, 387451, 63282000, 1107351, 403422	63936000, 1088659, 420101, 12525, 572. 12895
15	101	5.3	Sub-Heading	4	% of Col . 3 & 4	% of Col . 2 & 3
16	102	5.3 Concld	Sub-Heading	4	% Col . 6 & 7	% Col . 5 & 6
17	203	16.16	-	-	Col 5,6,7,8	Col . 6, 7, 8, 9
18	232	20.4	-	-	Col . 4 to 14	Col . 2 to 13
19	261	22.4	Sub Heading	3	One PG	One LPG
20	294	23.5	-	-	Col . 3, 4, 5, 6	Col . 2, 3, 4,,5
21	341	28.2	Heading	-	% of Literacy of SC & ST by Districts	Literacy Rate of SC & ST by Districts

PROCESSING AND LASER PRINTING AT

COMPUTER CENTRE
DEPARTMENT OF ECONOMICS AND STATISTICS
CHENNAI - 600 006

N.T.P. SUPPLIED BY THE DEPARTMENT
PRINTED AT GOVERNMENT CENTRAL PRESS, CHENNAI-600 079.